

SHEET NUMBER	STATION / AREA	DRAWING No
CENTRAL AREA		
1	Westbourne Park	1i0400-c1g00-p00-p-50001
2	Royal Oak Portal	1i0400-c1g00-p00-p-50002
3	Paddington Station	1i0400-c1g00-p00-p-50003
4	Hyde Park Shaft	1i0400-c1g00-p00-p-50004
5	Park Lane Shaft	1i0400-c1g00-p00-p-50005
6	Bond Street Station	1i0400-c1g00-p00-p-50006
7	Tottenham Court Road Station	1i0400-c1g00-p00-p-50007
8	Fisher Street Shaft	1i0400-c1g00-p00-p-50008
9	Farringdon Station	1i0400-c1g00-p00-p-50009
10	Farringdon Station	1i0400-c1g00-p00-p-50010
11	Farringdon / Barbican Station	1i0400-c1g00-p00-p-50011
12	Liverpool Street Station	1i0400-c1g00-p00-p-50012
13	Hanbury Street Shaft	1i0400-c1g00-p00-p-50013
16	Whitechapel Station	1i0400-c1g00-p00-p-50016
17	Stepney Green Shaft West & East	1i0400-c1g00-p00-p-50017
18	Mile End Park Shaft	1i0400-c1g00-p00-p-50018
19	Mile End Park Shaft	1i0400-c1g00-p00-p-50019
20	Eleanor Street Shaft	1i0400-c1g00-p00-p-50020
21	Lowell Street Shaft	1i0400-c1g00-p00-p-50021
22	Hertsmere Road Shaft	1i0400-c1g00-p00-p-50022
23	Isle of Dogs Station	1i0400-c1g00-p00-p-50023
24	Canary Wharf Station	1i0400-c1g00-p00-p-50024
25	Blackwall Way Shaft	1i0400-c1g00-p00-p-50025
200	Pudding Mill Lane Portal	1i0400-e1g00-p00-p-50200
300	Ladbroke Grove to Westbourne Park	1i0400-w1g00-p00-p-50300
301	Canal Way Junction	1i0400-w1g00-p00-p-50301
302	Canal Way Junction	1i0400-w1g00-p00-p-50302
303	Old Common Depot	1i0400-w1g00-p00-p-50303
303a	Old Oak Common Depot	1i0400-w1g00-p00-p-50329



Crossing the Capital, Connecting the UK

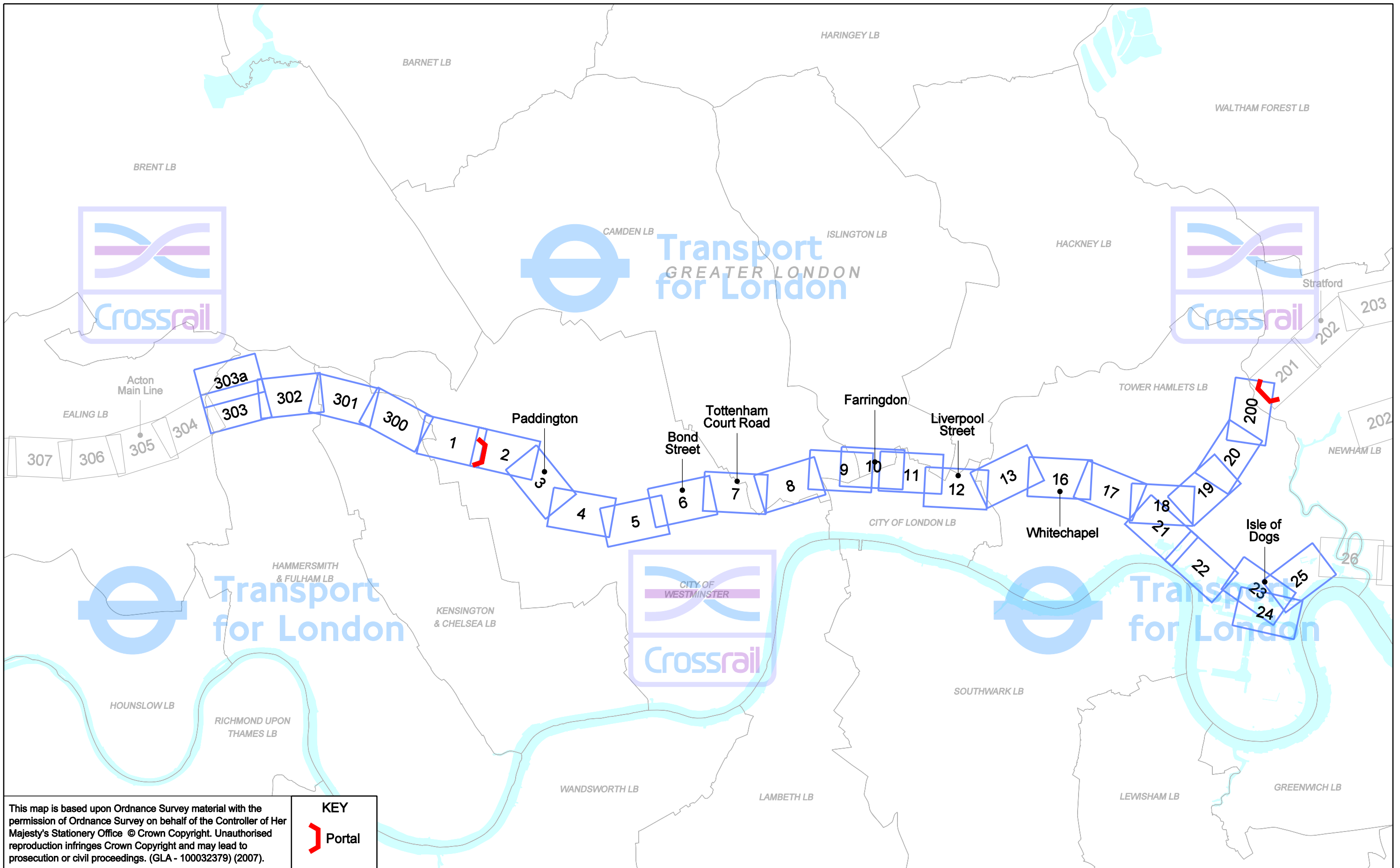
**CROSSRAIL PROPOSALS PLANS
INDEX FOR CENTRAL AREA**

This plan is indicative of Cross London Rail Links Limited's proposals for the construction activity and completed works in this area. The size, detail and position of works are subject to alteration as a result of consultation, parliamentary and planning scrutiny.

SHEET
Central


October 2007

110400-G0G00-P00-P-50003 B



This map is based upon Ordnance Survey material with the permission of Ordnance Survey on behalf of the Controller of Her Majesty's Stationery Office © Crown Copyright. Unauthorised reproduction infringes Crown Copyright and may lead to prosecution or civil proceedings. (GLA - 100032379) (2007).

KEY
 Portal



Crossing the Capital, Connecting the UK

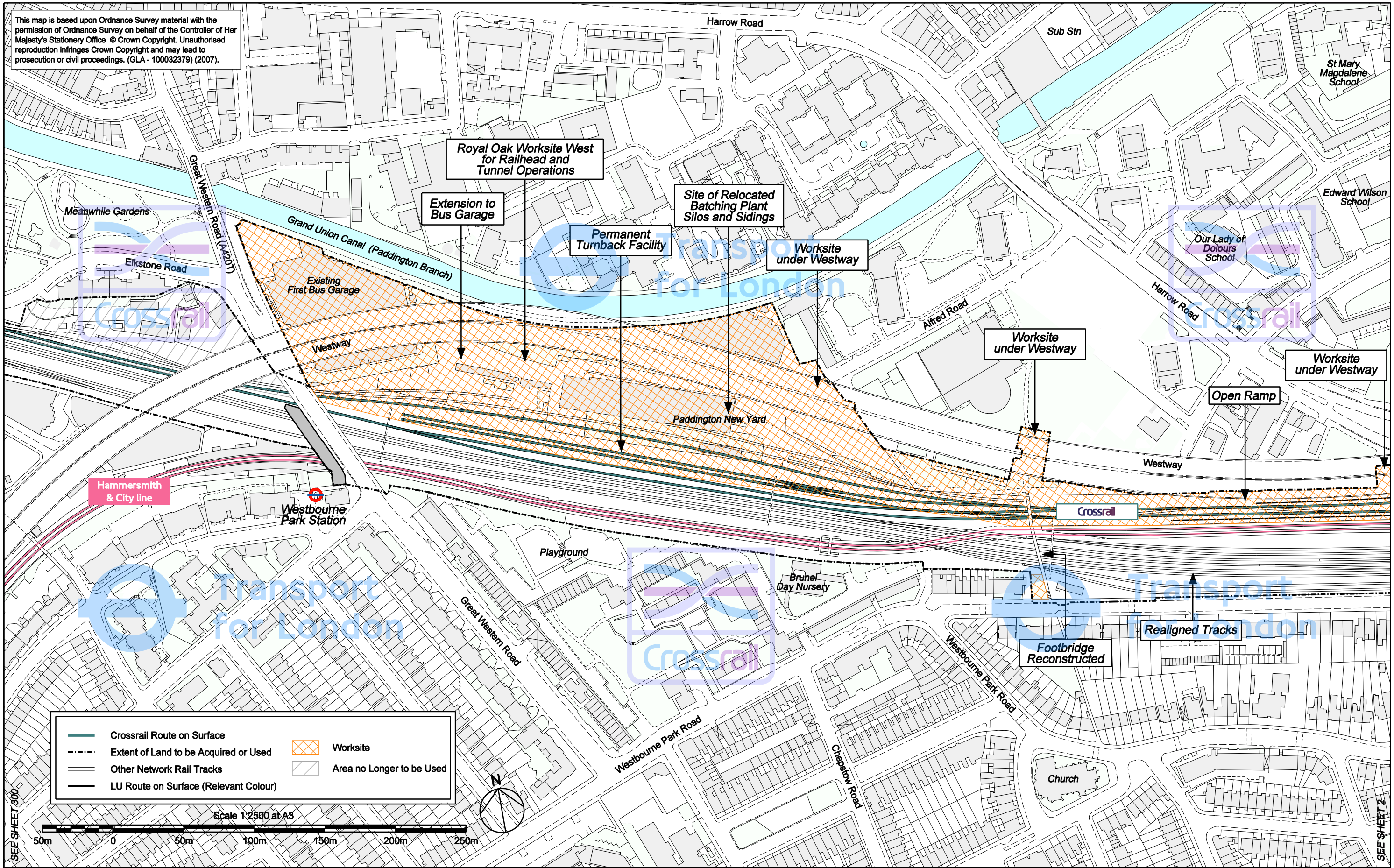
CROSSRAIL PROPOSALS SHEET LAYOUT FOR CENTRAL AREA

This plan is indicative of Cross London Rail Links Limited's proposals for the construction activity and completed works in this area. The size, detail and position of works are subject to alteration as a result of consultation, parliamentary and planning scrutiny.

SHEET
Central

October 2007 110401-GOG00-F00-F-50014 G

This map is based upon Ordnance Survey material with the permission of Ordnance Survey on behalf of the Controller of Her Majesty's Stationery Office © Crown Copyright. Unauthorised reproduction infringes Crown Copyright and may lead to prosecution or civil proceedings. (GLA - 100032379) (2007).



Crossing the Capital, Connecting the UK

WESTBOURNE PARK CROSSRAIL PROPOSALS

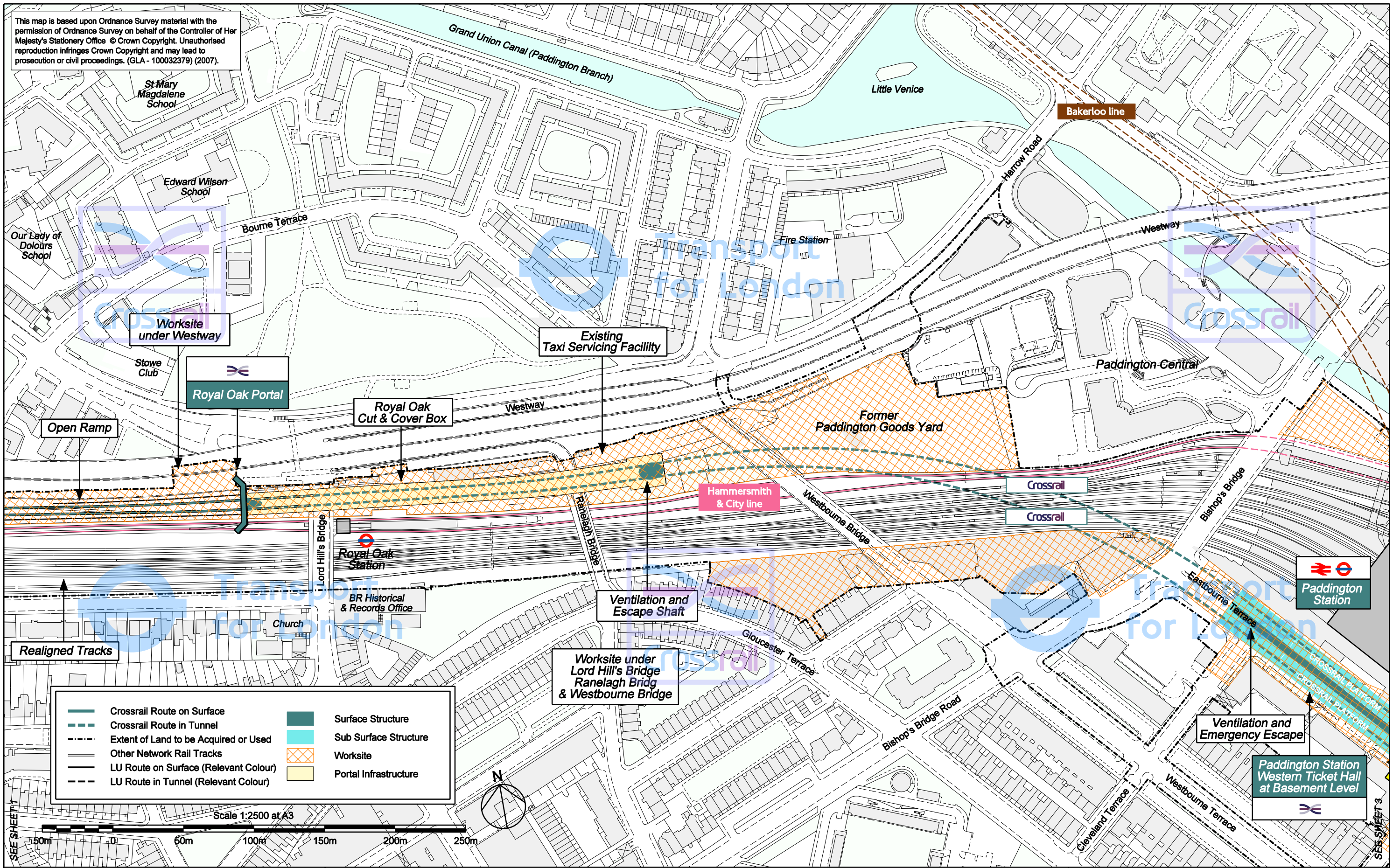
October 2007

This plan is indicative of Cross London Rail Links Limited's proposals for the construction activity and completed works in this area. The size, detail and position of works are subject to alteration as a result of consultation, parliamentary and planning scrutiny.

SHEET
01

110400-C1G00-P00-P-50001 |

This map is based upon Ordnance Survey material with the permission of Ordnance Survey on behalf of the Controller of Her Majesty's Stationery Office © Crown Copyright. Unauthorised reproduction infringes Crown Copyright and may lead to prosecution or civil proceedings. (GLA - 100032379) (2007).



Crossing the Capital, Connecting the UK

ROYAL OAK PORTAL CROSSRAIL PROPOSALS

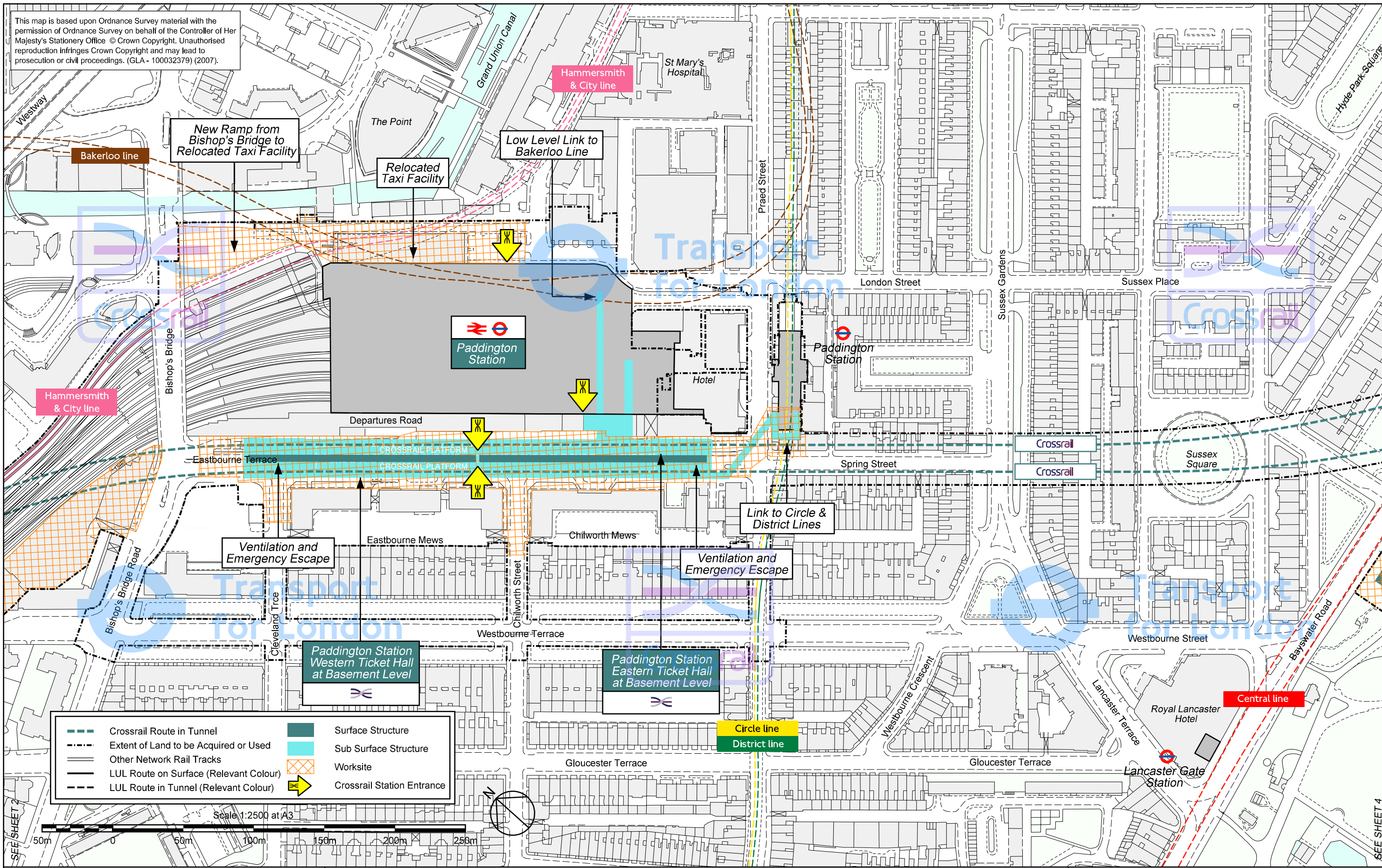
This plan is indicative of Cross London Rail Links Limited's proposals for the construction activity and completed works in this area. The size, detail and position of works are subject to alteration as a result of consultation, parliamentary and planning scrutiny.

SHEET
02

October 2007

110400-C1G00-P00-P-50002 |

This map is based upon Ordnance Survey material with the permission of Ordnance Survey on behalf of the Controller of Her Majesty's Stationery Office © Crown Copyright. Unauthorised reproduction infringes Crown Copyright and may lead to prosecution or civil proceedings. (GLA - 100032379) (2007).



Crossing the Capital, Connecting the UK

PADDINGTON STATION CROSSRAIL PROPOSALS

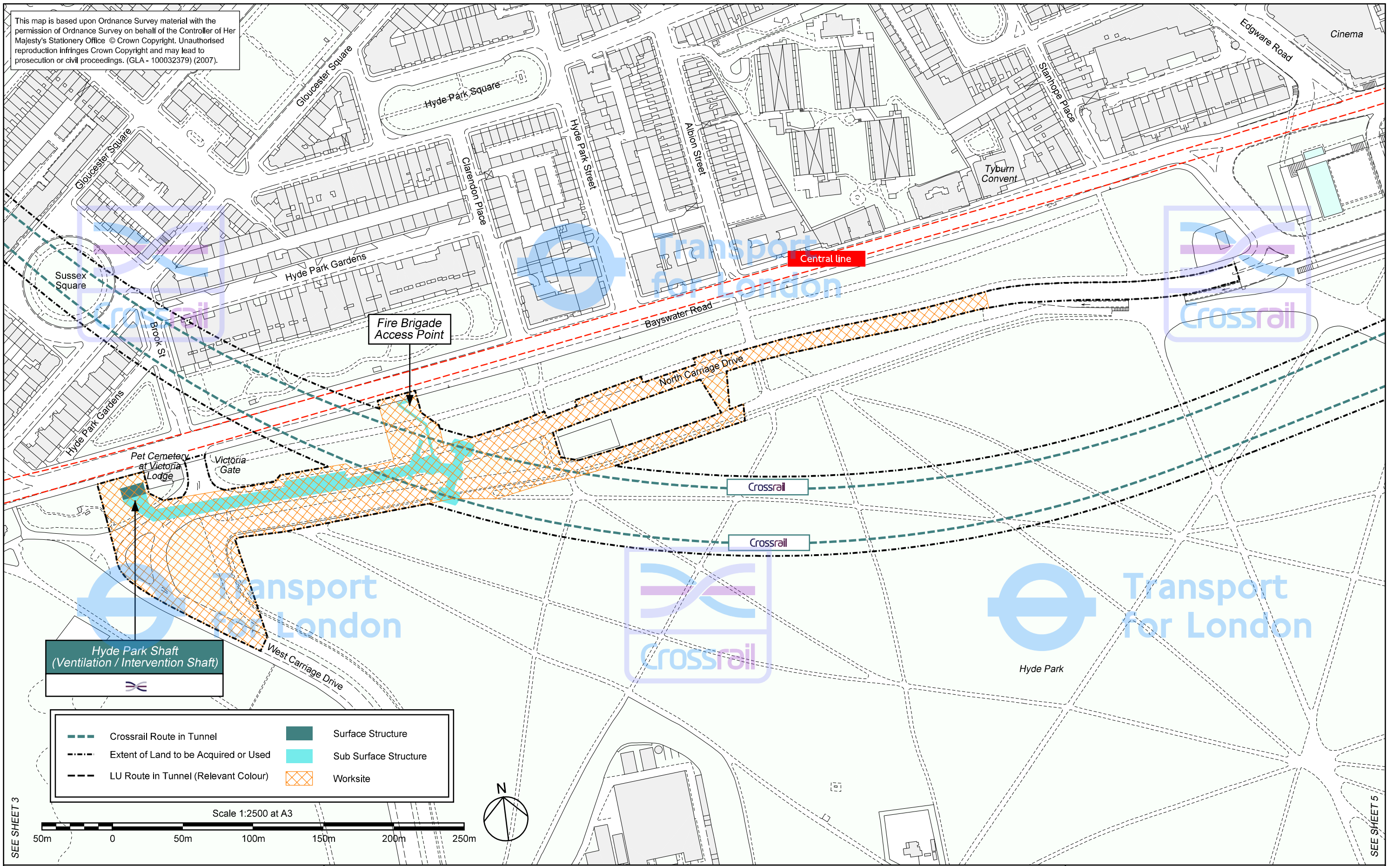
This plan is indicative of Cross London Rail Links Limited's proposals for the construction activity and completed works in this area. The size, detail and position of works are subject to alteration as a result of consultation, parliamentary and planning scrutiny.

SHEET
03

October 2007

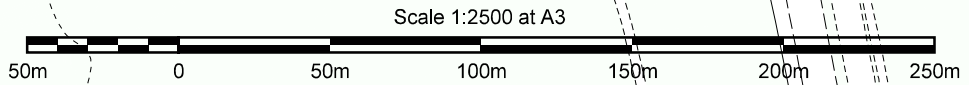
110400-C1G00-P00-P-50003 |

This map is based upon Ordnance Survey material with the permission of Ordnance Survey on behalf of the Controller of Her Majesty's Stationery Office © Crown Copyright. Unauthorised reproduction infringes Crown Copyright and may lead to prosecution or civil proceedings. (GLA - 100032379) (2007).



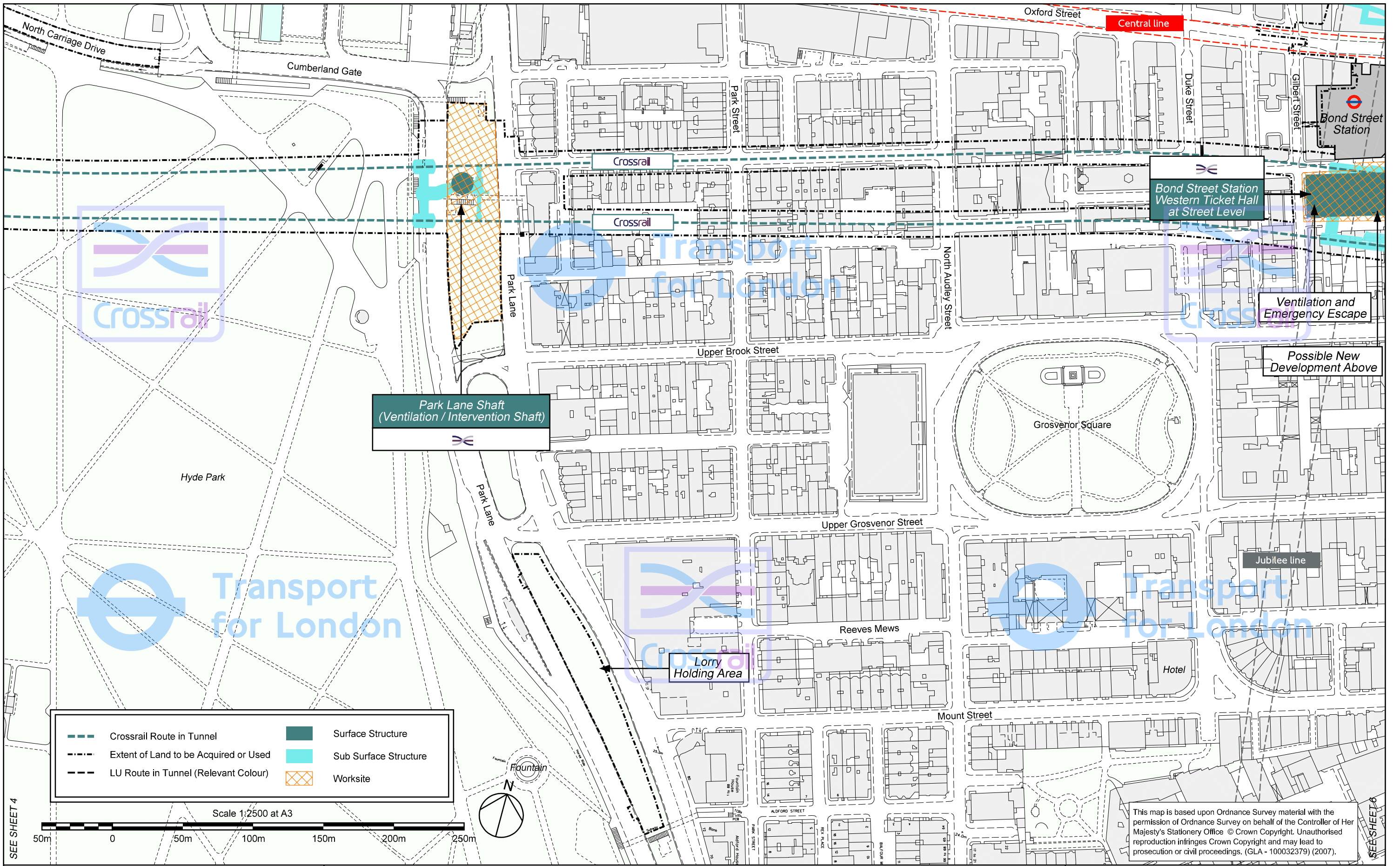
Hyde Park Shaft
(Ventilation / Intervention Shaft)

	Crossrail Route in Tunnel		Surface Structure
	Extent of Land to be Acquired or Used		Sub Surface Structure
	LU Route in Tunnel (Relevant Colour)		Worksite



SEE SHEET 3

SEE SHEET 5



This map is based upon Ordnance Survey material with the permission of Ordnance Survey on behalf of the Controller of Her Majesty's Stationery Office © Crown Copyright. Unauthorised reproduction infringes Crown Copyright and may lead to prosecution or civil proceedings. (GLA - 100032379) (2007).



Crossing the Capital, Connecting the UK

PARK LANE SHAFT CROSSRAIL PROPOSALS

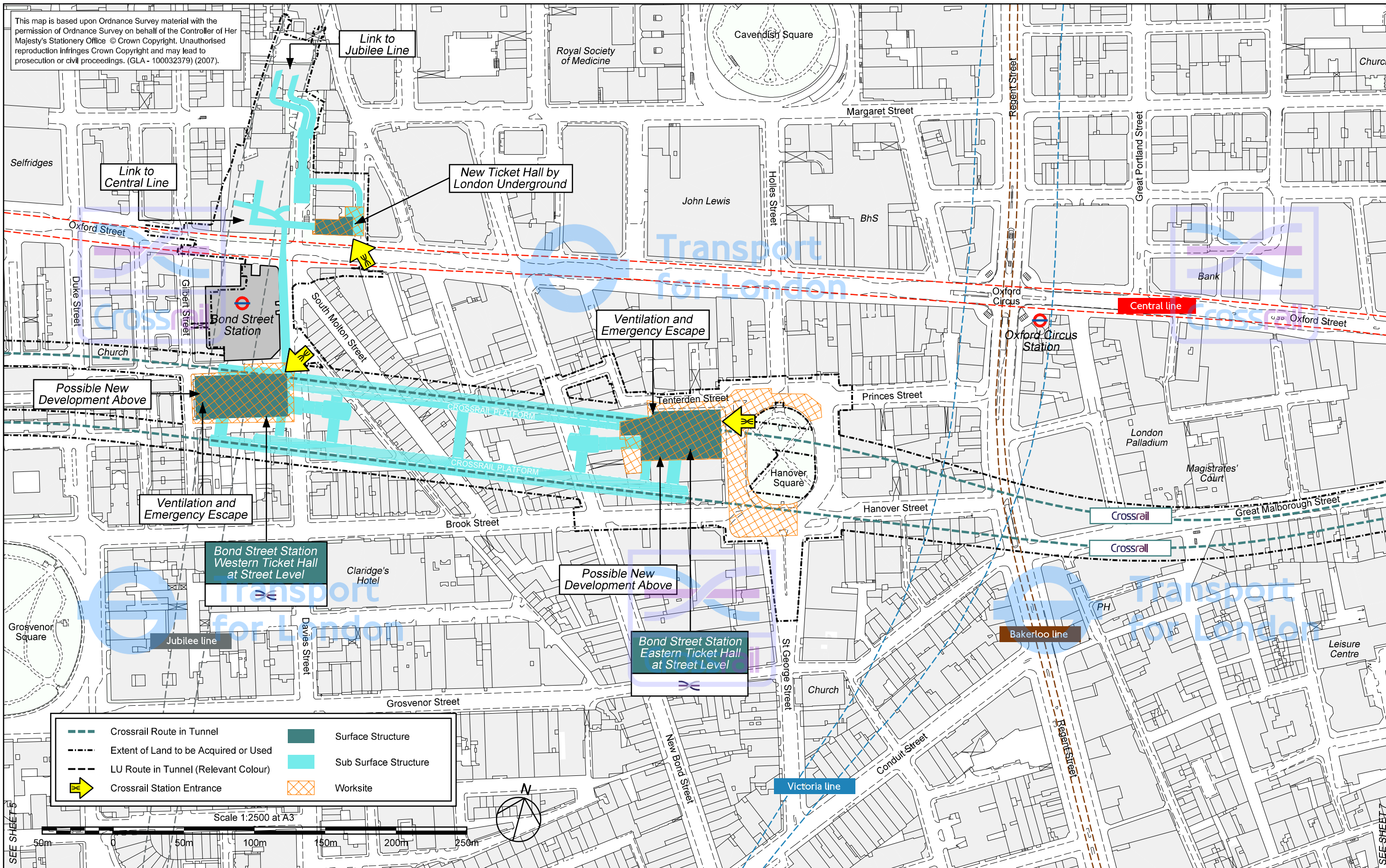
This plan is indicative of Cross London Rail Links Limited's proposals for the construction activity and completed works in this area. The size, detail and position of works are subject to alteration as a result of consultation, parliamentary and planning scrutiny.

SHEET
05

October 2007

110400-C1G00-P00-P-50005 H

This map is based upon Ordnance Survey material with the permission of Ordnance Survey on behalf of the Controller of Her Majesty's Stationery Office © Crown Copyright. Unauthorised reproduction infringes Crown Copyright and may lead to prosecution or civil proceedings. (GLA - 100032379) (2007).



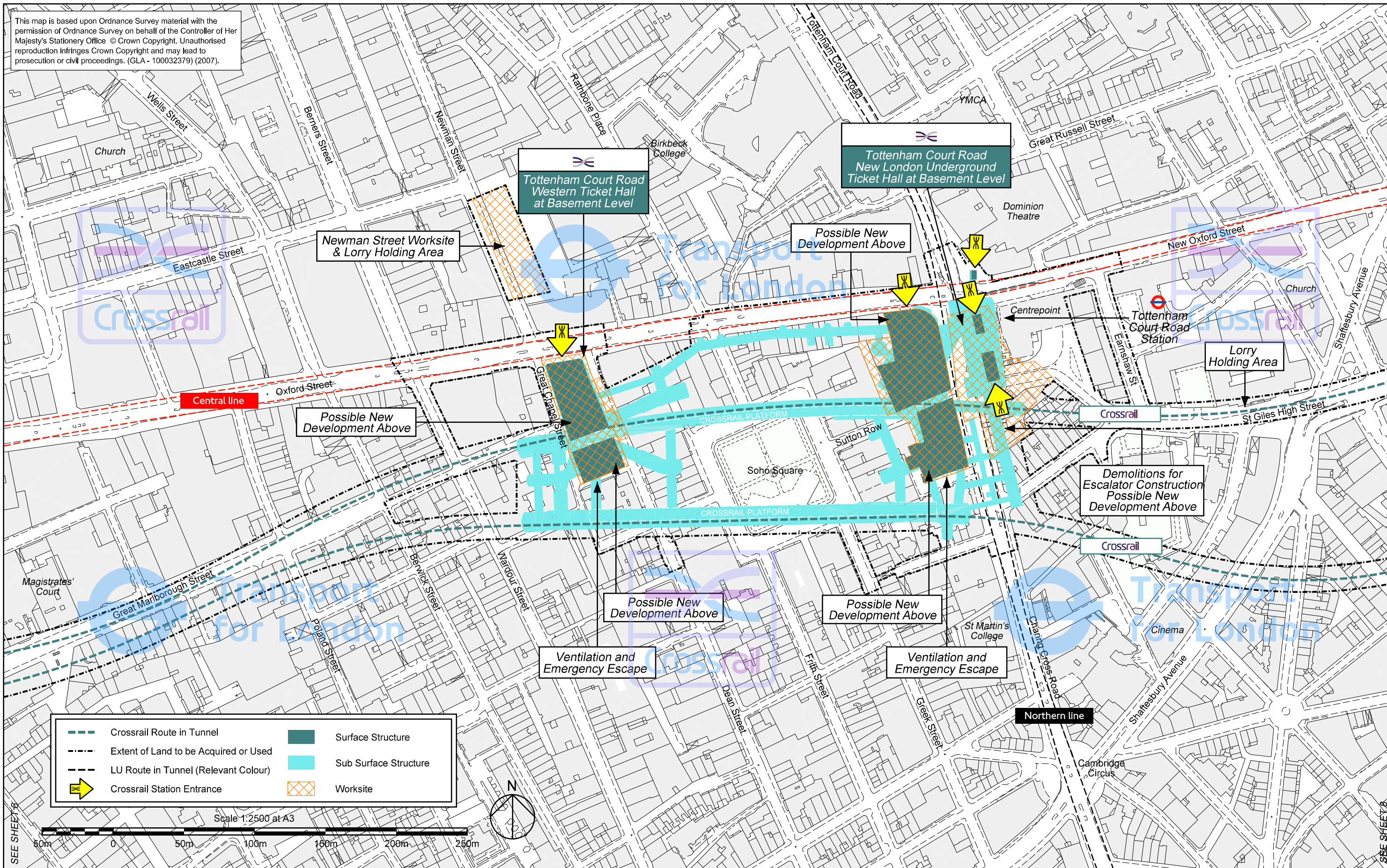
	Crossrail Route in Tunnel		Surface Structure
	Extent of Land to be Acquired or Used		Sub Surface Structure
	LU Route in Tunnel (Relevant Colour)		Worksite
	Crossrail Station Entrance		

Scale 1:2500 at A3



BOND STREET STATION CROSSRAIL PROPOSALS

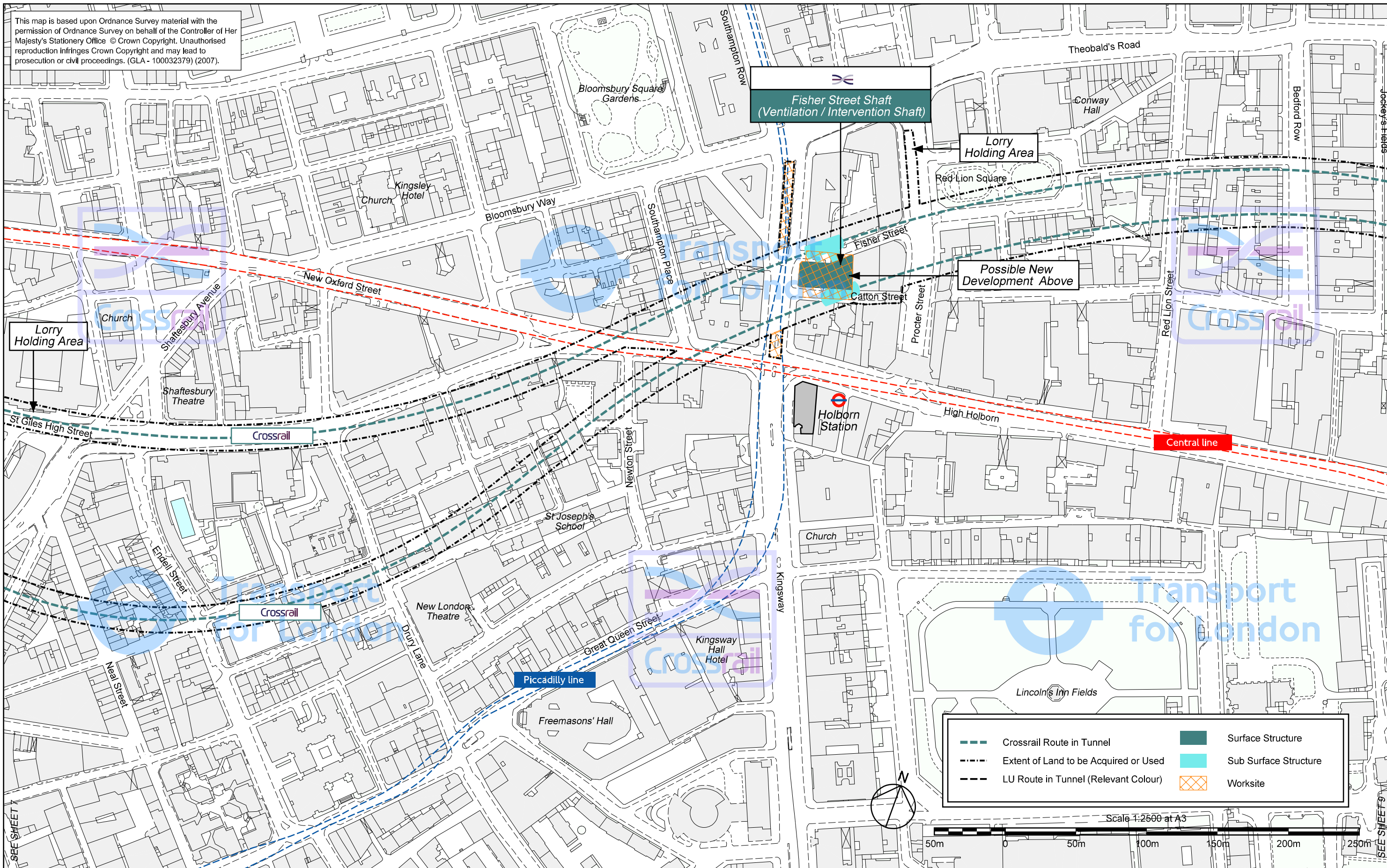
This map is based upon Ordnance Survey material with the permission of Ordnance Survey on behalf of the Controller of Her Majesty's Stationery Office © Crown Copyright. Unauthorised reproduction infringes Crown Copyright and may lead to prosecution or civil proceedings. (GLA - 100032379) (2007).



	Crossrail Route in Tunnel		Surface Structure
	Extent of Land to be Acquired or Used		Sub Surface Structure
	LU Route in Tunnel (Relevant Colour)		Worksite
	Crossrail Station Entrance		



This map is based upon Ordnance Survey material with the permission of Ordnance Survey on behalf of the Controller of Her Majesty's Stationery Office © Crown Copyright. Unauthorised reproduction infringes Crown Copyright and may lead to prosecution or civil proceedings. (GLA - 100032379) (2007).



Crossing the Capital, Connecting the UK

FISHER STREET SHAFT CROSSRAIL PROPOSALS

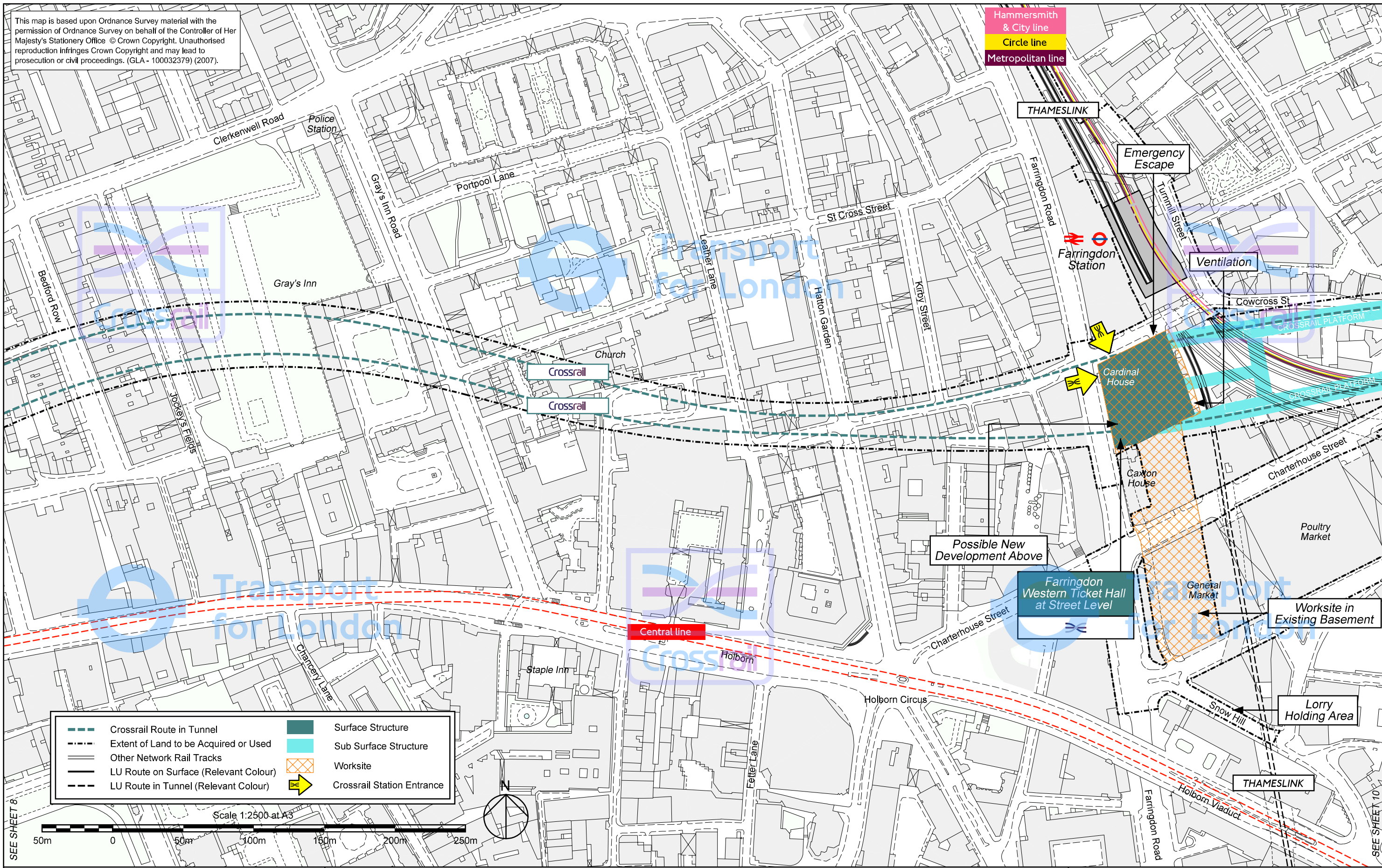
This plan is indicative of Cross London Rail Links Limited's proposals for the construction activity and completed works in this area. The size, detail and position of works are subject to alteration as a result of consultation, parliamentary and planning scrutiny.

SHEET
08

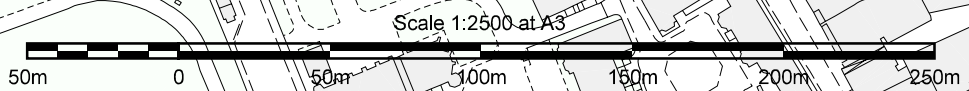
October 2007

110400-C1G00-P00-P-50008 G

This map is based upon Ordnance Survey material with the permission of Ordnance Survey on behalf of the Controller of Her Majesty's Stationery Office © Crown Copyright. Unauthorised reproduction infringes Crown Copyright and may lead to prosecution or civil proceedings. (GLA - 100032379) (2007).



- | | | | |
|--|---------------------------------------|--|----------------------------|
| | Crossrail Route in Tunnel | | Surface Structure |
| | Extent of Land to be Acquired or Used | | Sub Surface Structure |
| | Other Network Rail Tracks | | Worksite |
| | LU Route on Surface (Relevant Colour) | | Crossrail Station Entrance |
| | LU Route in Tunnel (Relevant Colour) | | |

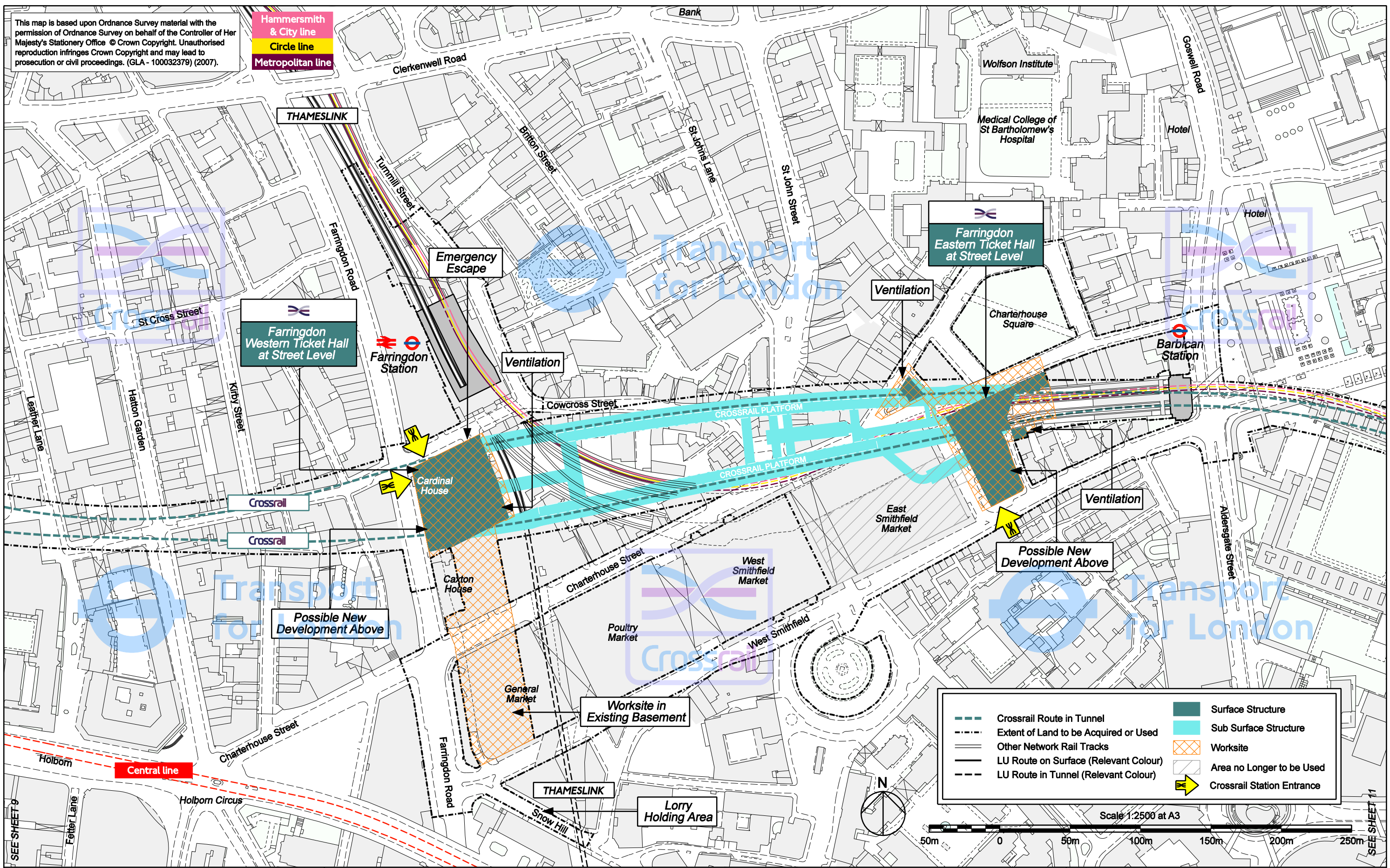


SEE SHEET 8

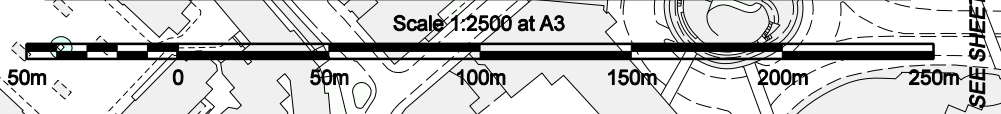
SEE SHEET 10

This map is based upon Ordnance Survey material with the permission of Ordnance Survey on behalf of the Controller of Her Majesty's Stationery Office © Crown Copyright. Unauthorised reproduction infringes Crown Copyright and may lead to prosecution or civil proceedings. (GLA - 100032379) (2007).

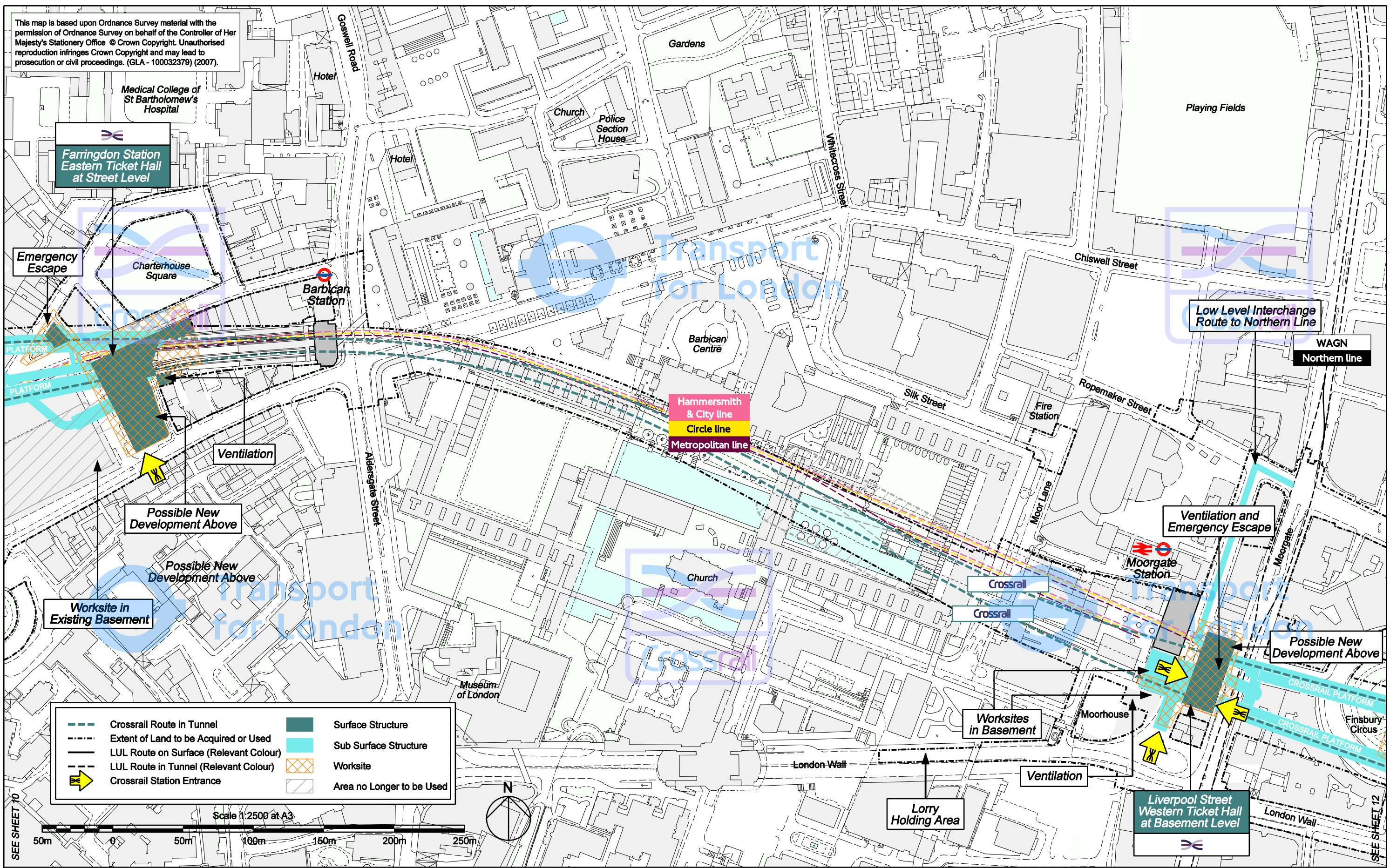
Hammersmith & City line
 Circle line
 Metropolitan line



	Crossrail Route in Tunnel		Surface Structure
	Extent of Land to be Acquired or Used		Sub Surface Structure
	Other Network Rail Tracks		Worksite
	LU Route on Surface (Relevant Colour)		Area no Longer to be Used
	LU Route in Tunnel (Relevant Colour)		Crossrail Station Entrance

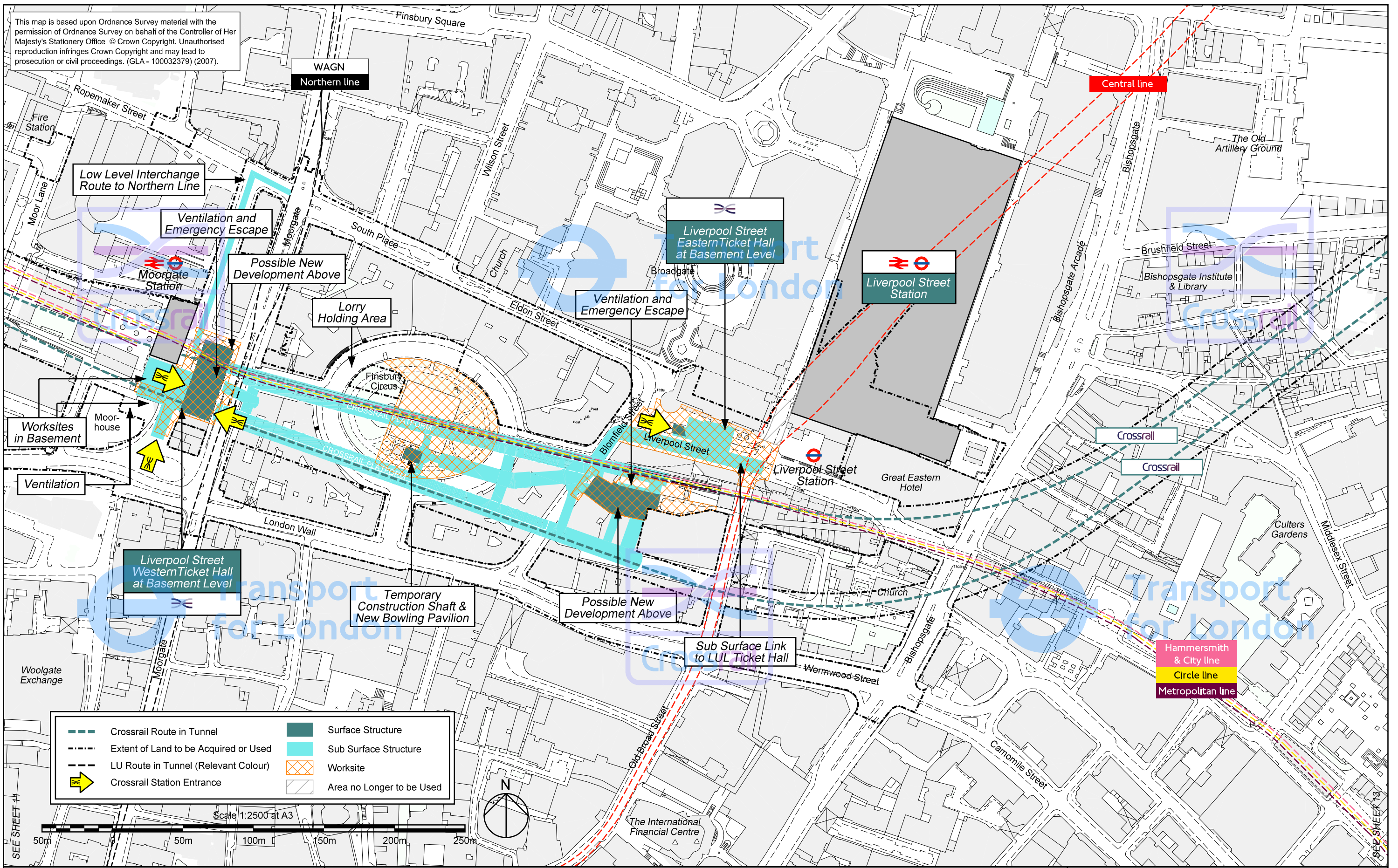


This map is based upon Ordnance Survey material with the permission of Ordnance Survey on behalf of the Controller of Her Majesty's Stationery Office © Crown Copyright. Unauthorised reproduction infringes Crown Copyright and may lead to prosecution or civil proceedings. (GLA - 100032379) (2007).



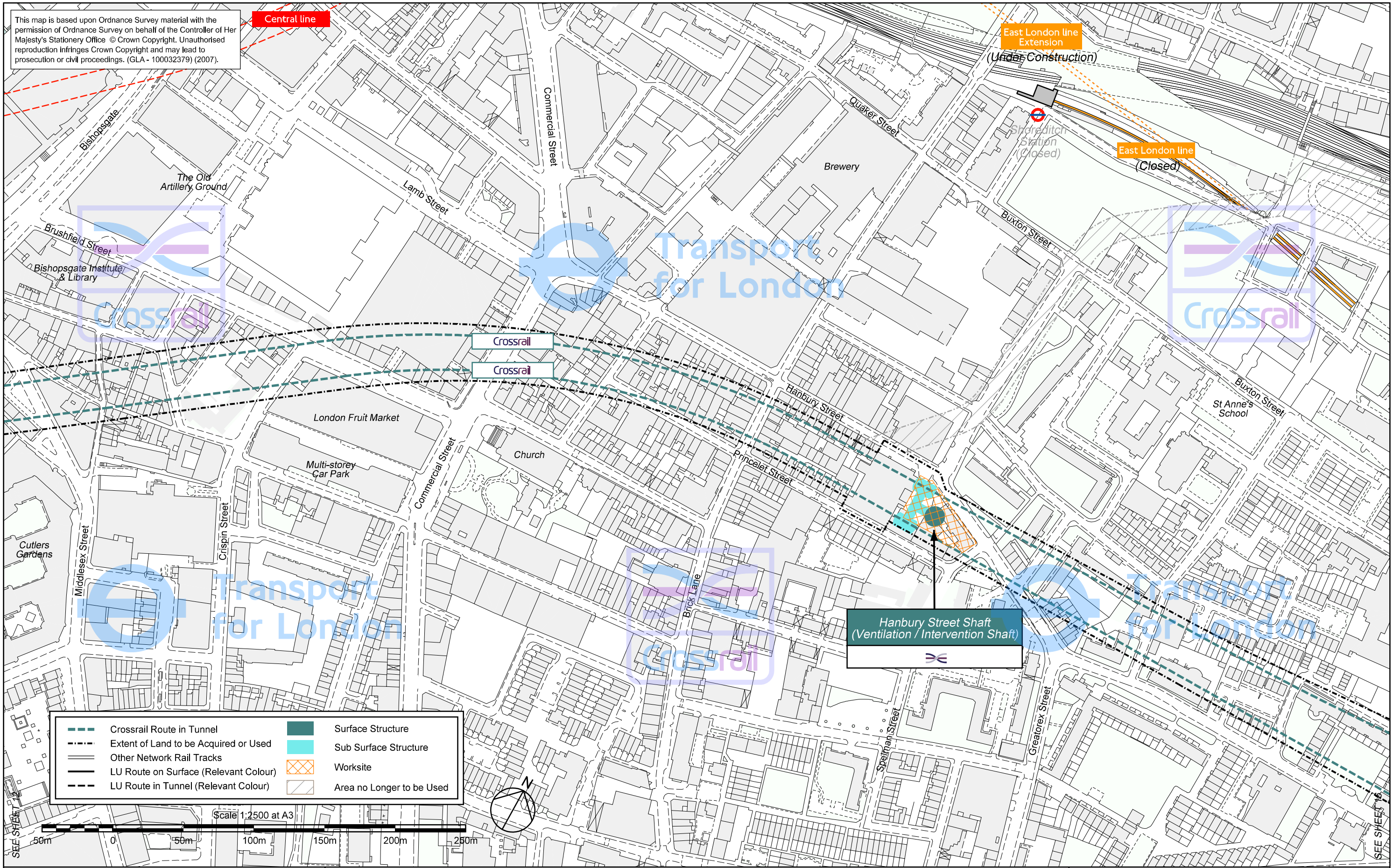
FARRINGDON / BARBICAN STATION CROSSRAIL PROPOSALS

This map is based upon Ordnance Survey material with the permission of Ordnance Survey on behalf of the Controller of Her Majesty's Stationery Office © Crown Copyright. Unauthorised reproduction infringes Crown Copyright and may lead to prosecution or civil proceedings. (GLA - 100032379) (2007).



LIVERPOOL STREET STATION CROSSRAIL PROPOSALS

This map is based upon Ordnance Survey material with the permission of Ordnance Survey on behalf of the Controller of Her Majesty's Stationery Office © Crown Copyright. Unauthorised reproduction infringes Crown Copyright and may lead to prosecution or civil proceedings. (GLA - 100032379) (2007).



	Crossrail Route in Tunnel		Surface Structure
	Extent of Land to be Acquired or Used		Sub Surface Structure
	Other Network Rail Tracks		Worksite
	LU Route on Surface (Relevant Colour)		Area no Longer to be Used
	LU Route in Tunnel (Relevant Colour)		

Scale 1:2500 at A3



Crossing the Capital, Connecting the UK

HANBURY STREET SHAFT CROSSRAIL PROPOSALS

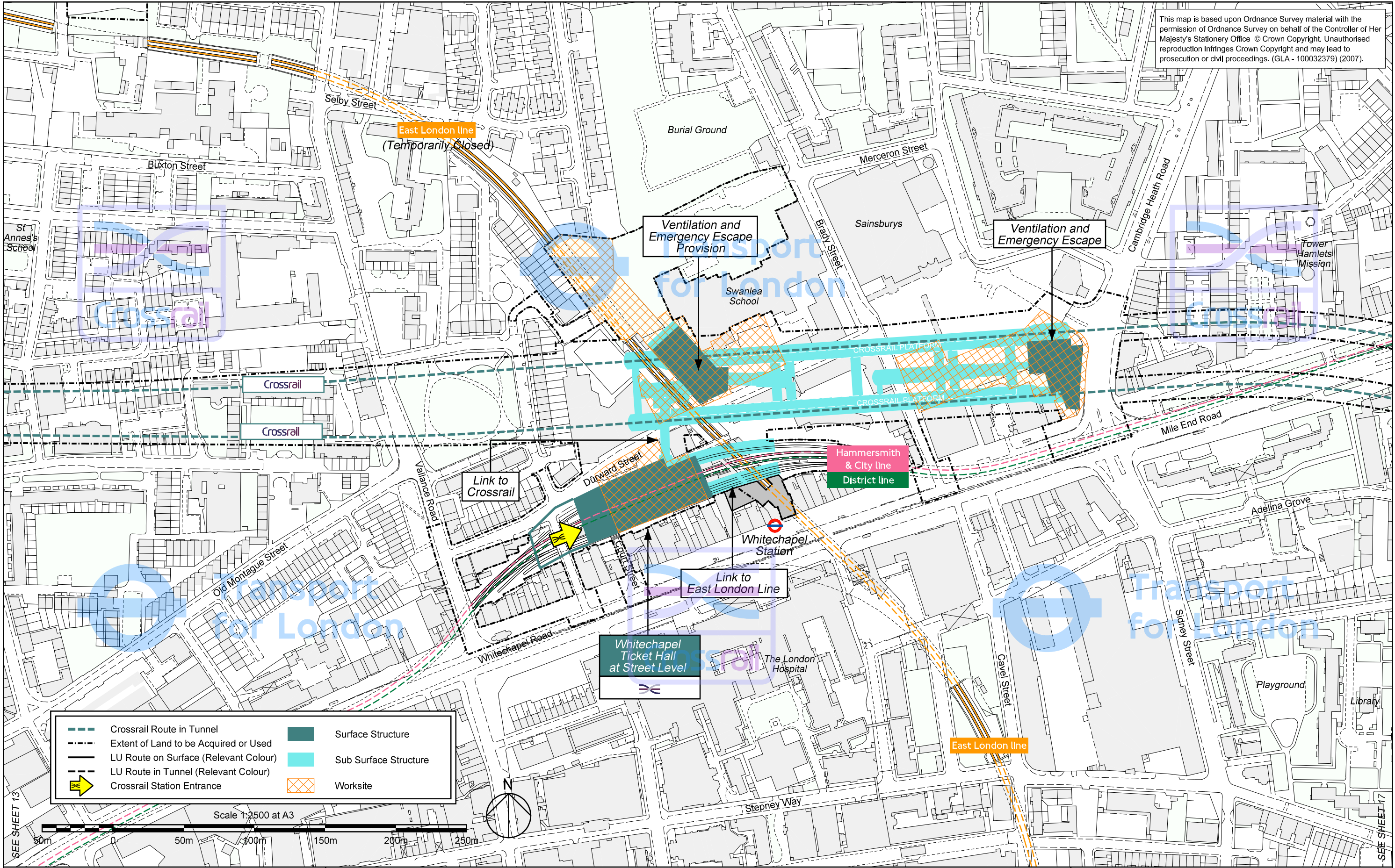
This plan is indicative of Cross London Rail Links Limited's proposals for the construction activity and completed works in this area. The size, detail and position of works are subject to alteration as a result of consultation, parliamentary and planning scrutiny.

SHEET
13

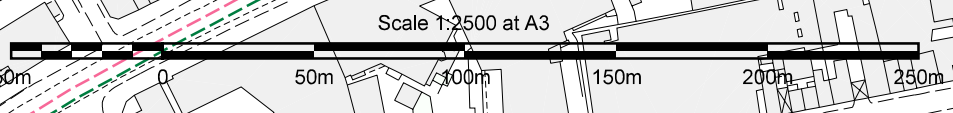
October 2007

110400-C1G00-P00-P-50013 |

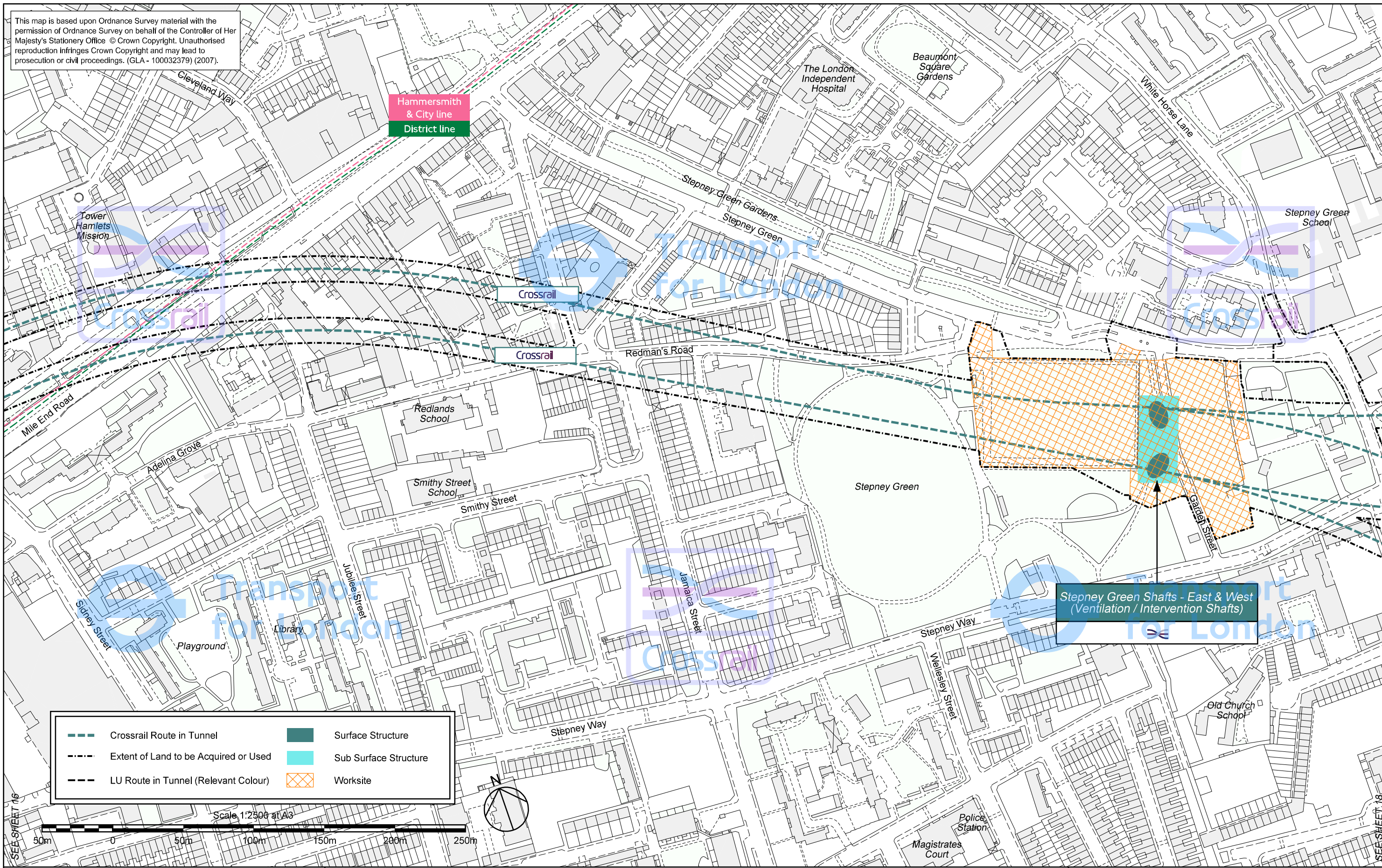
This map is based upon Ordnance Survey material with the permission of Ordnance Survey on behalf of the Controller of Her Majesty's Stationery Office © Crown Copyright. Unauthorised reproduction infringes Crown Copyright and may lead to prosecution or civil proceedings. (GLA - 100032379) (2007).



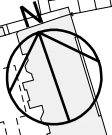
- Crossrail Route in Tunnel
- Extent of Land to be Acquired or Used
- LU Route on Surface (Relevant Colour)
- LU Route in Tunnel (Relevant Colour)
- ➔ Crossrail Station Entrance
- Surface Structure
- Sub Surface Structure
- Worksite



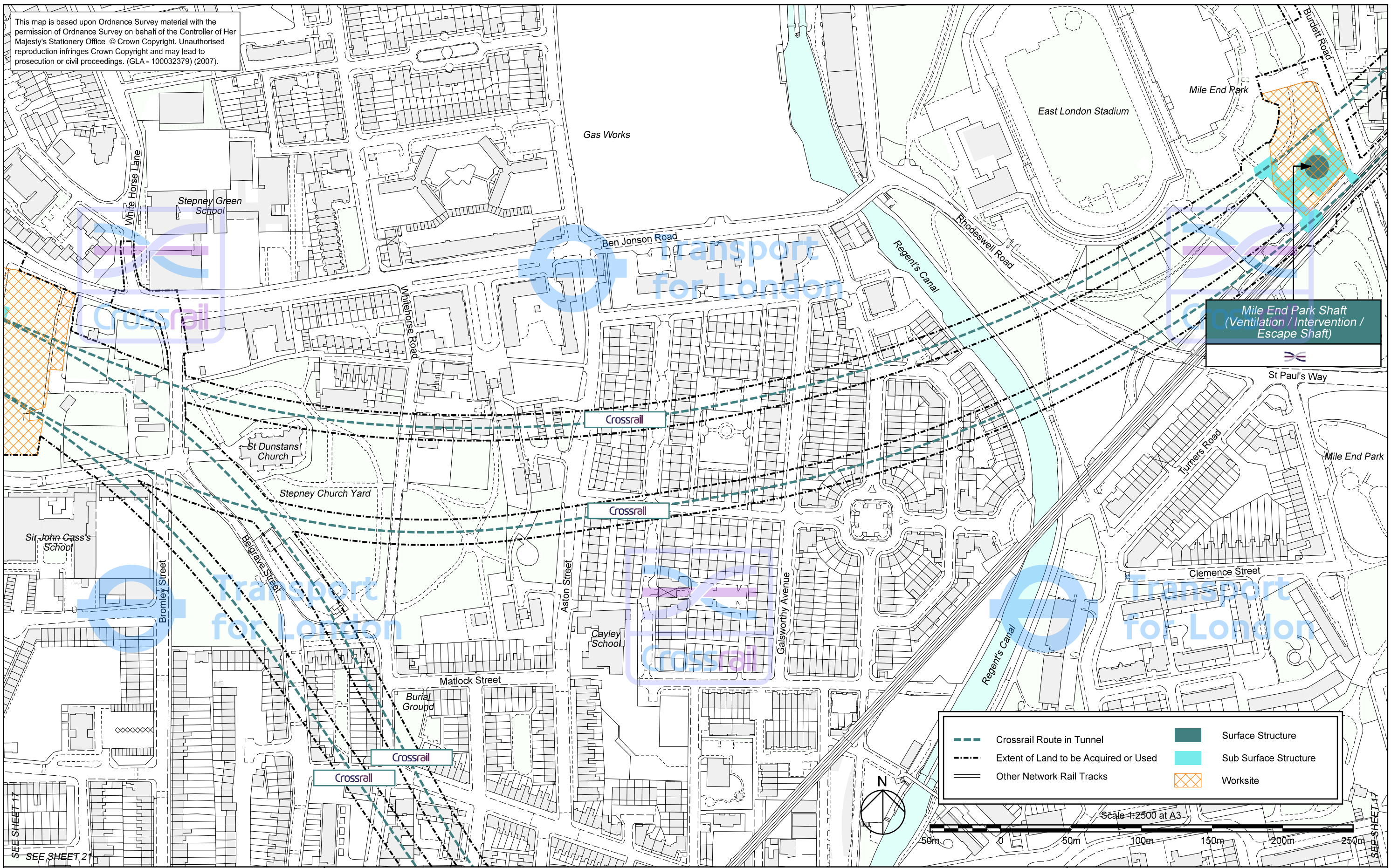
This map is based upon Ordnance Survey material with the permission of Ordnance Survey on behalf of the Controller of Her Majesty's Stationery Office © Crown Copyright. Unauthorised reproduction infringes Crown Copyright and may lead to prosecution or civil proceedings. (GLA - 100032379) (2007).



	Crossrail Route in Tunnel		Surface Structure
	Extent of Land to be Acquired or Used		Sub Surface Structure
	LU Route in Tunnel (Relevant Colour)		Worksite

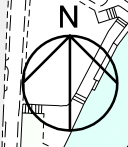


This map is based upon Ordnance Survey material with the permission of Ordnance Survey on behalf of the Controller of Her Majesty's Stationery Office © Crown Copyright. Unauthorised reproduction infringes Crown Copyright and may lead to prosecution or civil proceedings. (GLA - 100032379) (2007).

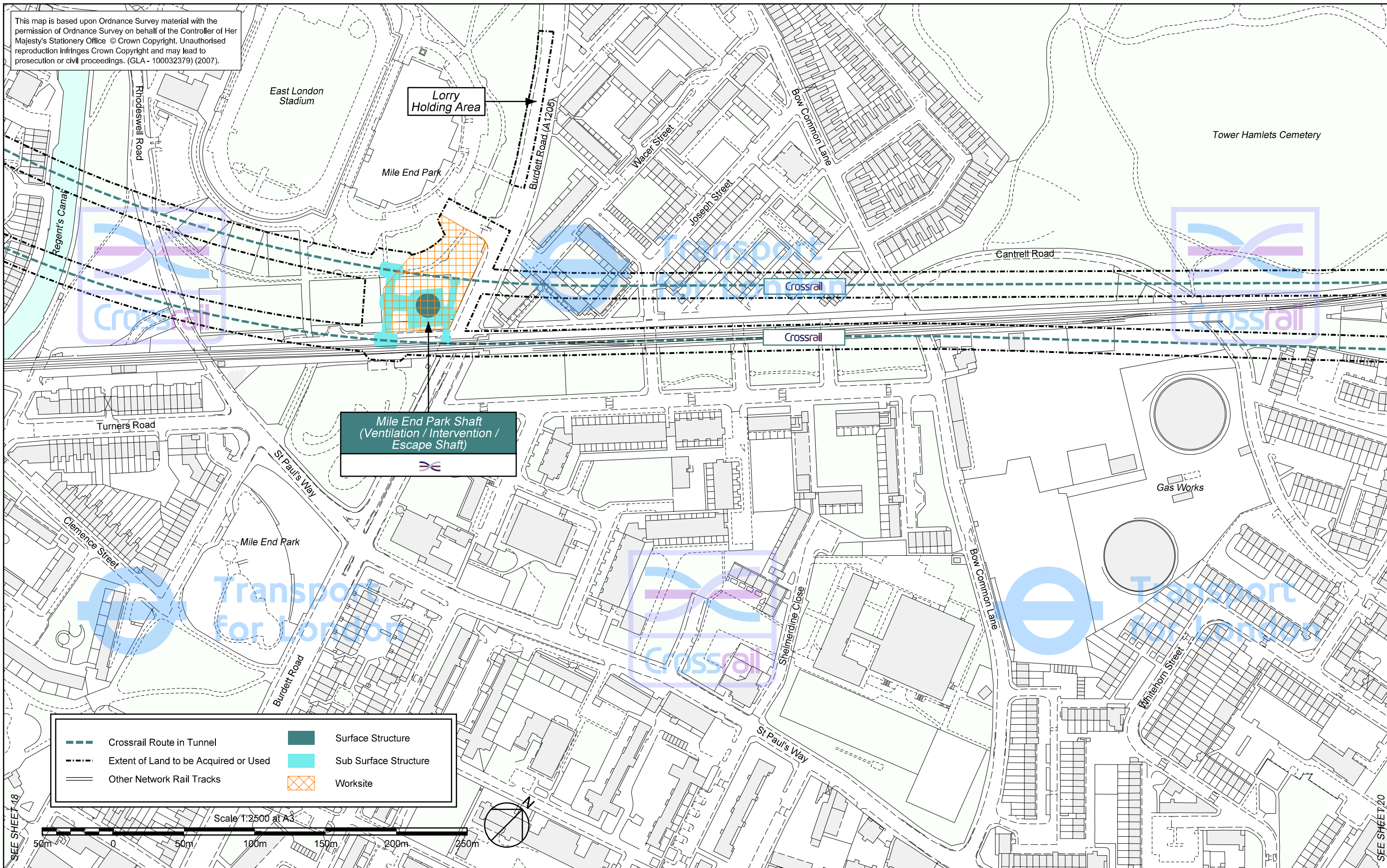


Mile End Park Shaft
(Ventilation / Intervention /
Escape Shaft)

	Crossrail Route in Tunnel		Surface Structure
	Extent of Land to be Acquired or Used		Sub Surface Structure
	Other Network Rail Tracks		Worksite



This map is based upon Ordnance Survey material with the permission of Ordnance Survey on behalf of the Controller of Her Majesty's Stationery Office © Crown Copyright. Unauthorised reproduction infringes Crown Copyright and may lead to prosecution or civil proceedings. (GLA - 100032379) (2007).



- | | | | |
|--|---------------------------------------|--|-----------------------|
| | Crossrail Route in Tunnel | | Surface Structure |
| | Extent of Land to be Acquired or Used | | Sub Surface Structure |
| | Other Network Rail Tracks | | Worksite |



Crossing the Capital, Connecting the UK

MILE END PARK SHAFT CROSSRAIL PROPOSALS

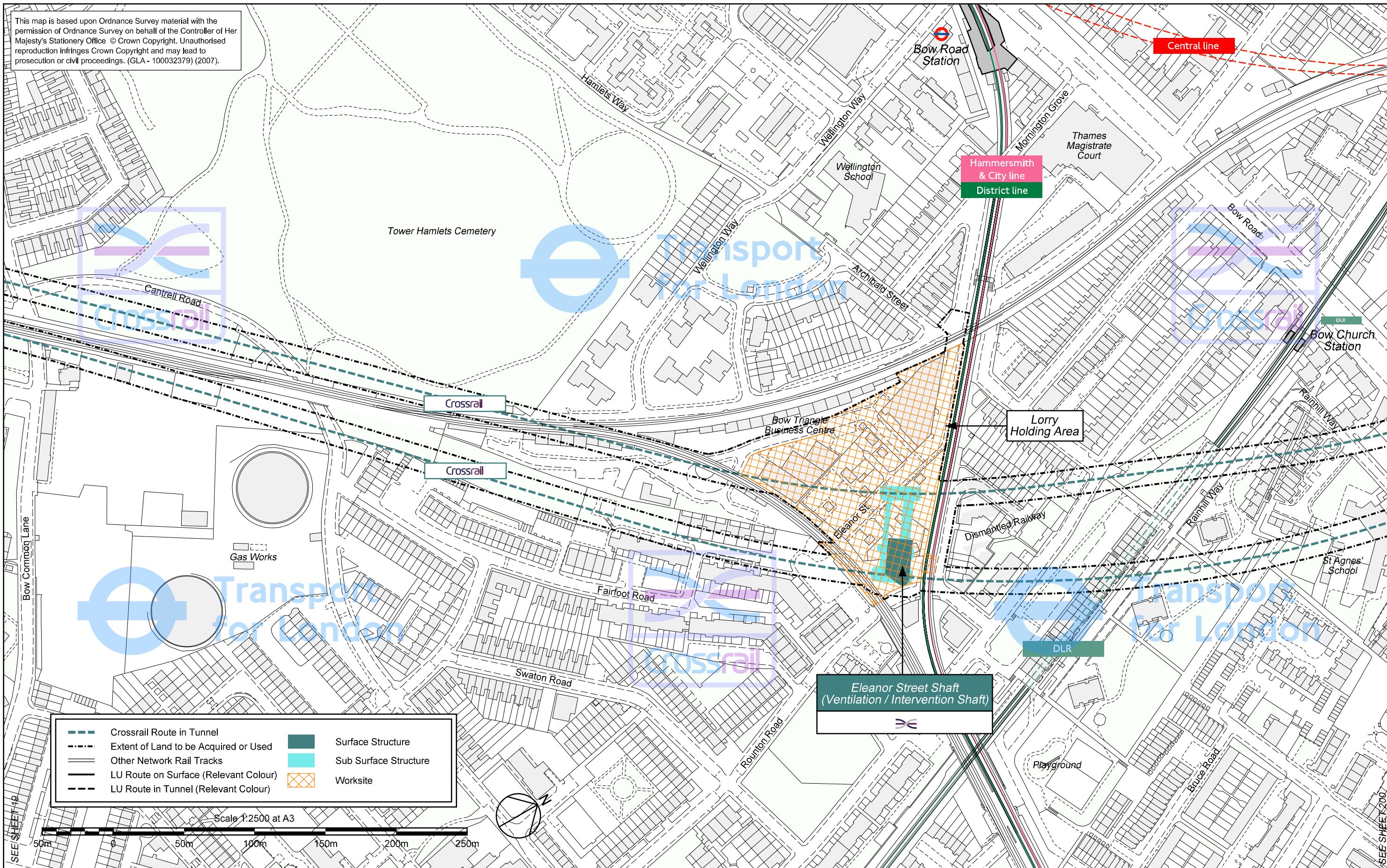
This plan is indicative of Cross London Rail Links Limited's proposals for the construction activity and completed works in this area. The size, detail and position of works are subject to alteration as a result of consultation, parliamentary and planning scrutiny.

SHEET
19

October 2007

110400-C1G00-P00-P-50019 G

This map is based upon Ordnance Survey material with the permission of Ordnance Survey on behalf of the Controller of Her Majesty's Stationery Office © Crown Copyright. Unauthorised reproduction infringes Crown Copyright and may lead to prosecution or civil proceedings. (GLA - 100032379) (2007).



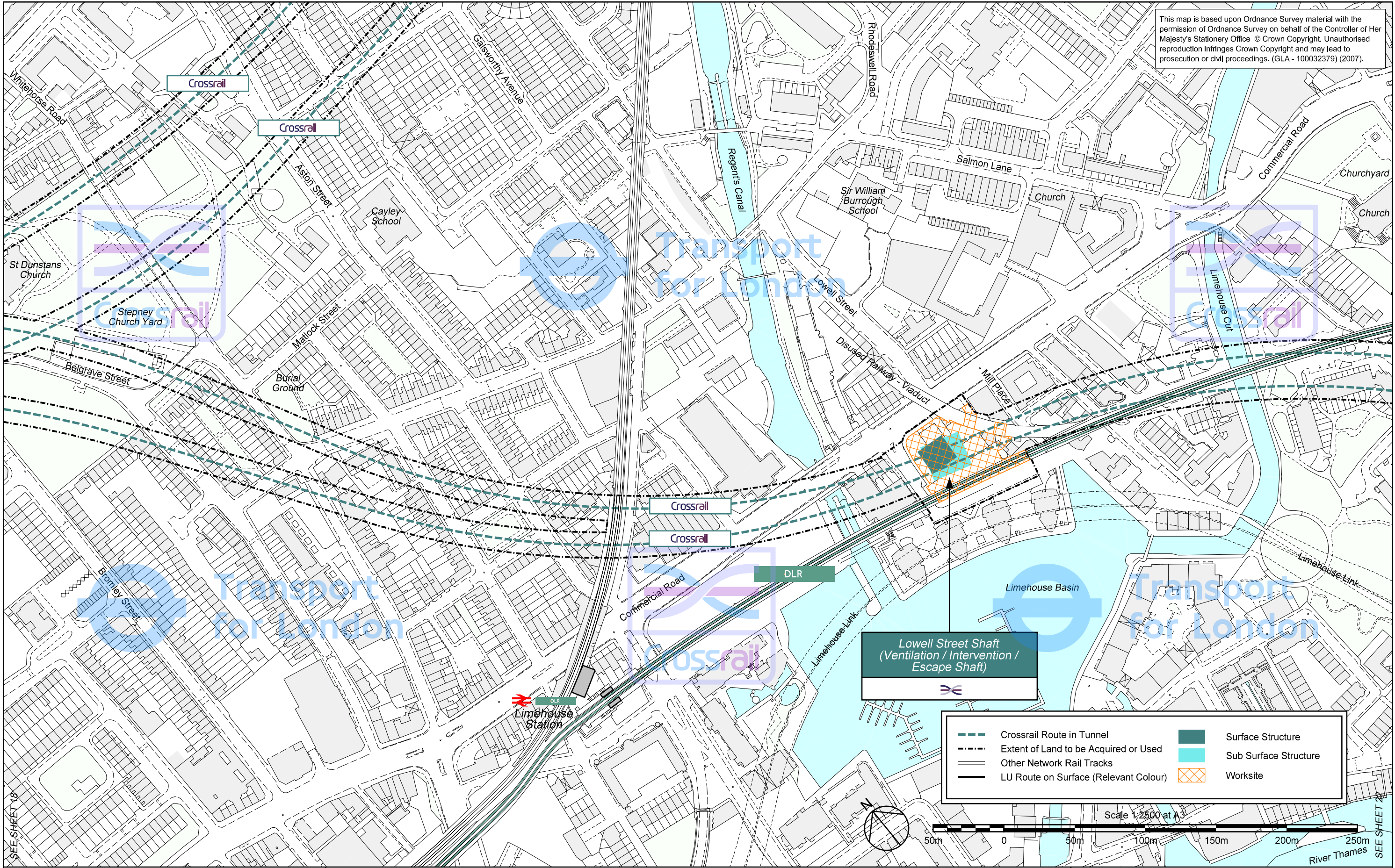
- | | | | |
|--|---------------------------------------|--|-----------------------|
| | Crossrail Route in Tunnel | | Surface Structure |
| | Extent of Land to be Acquired or Used | | Sub Surface Structure |
| | Other Network Rail Tracks | | Worksite |
| | LU Route on Surface (Relevant Colour) | | |
| | LU Route in Tunnel (Relevant Colour) | | |

Scale 1:2500 at A3



ELEANOR STREET SHAFT CROSSRAIL PROPOSALS

This map is based upon Ordnance Survey material with the permission of Ordnance Survey on behalf of the Controller of Her Majesty's Stationery Office © Crown Copyright. Unauthorised reproduction infringes Crown Copyright and may lead to prosecution or civil proceedings. (GLA - 100032379) (2007).



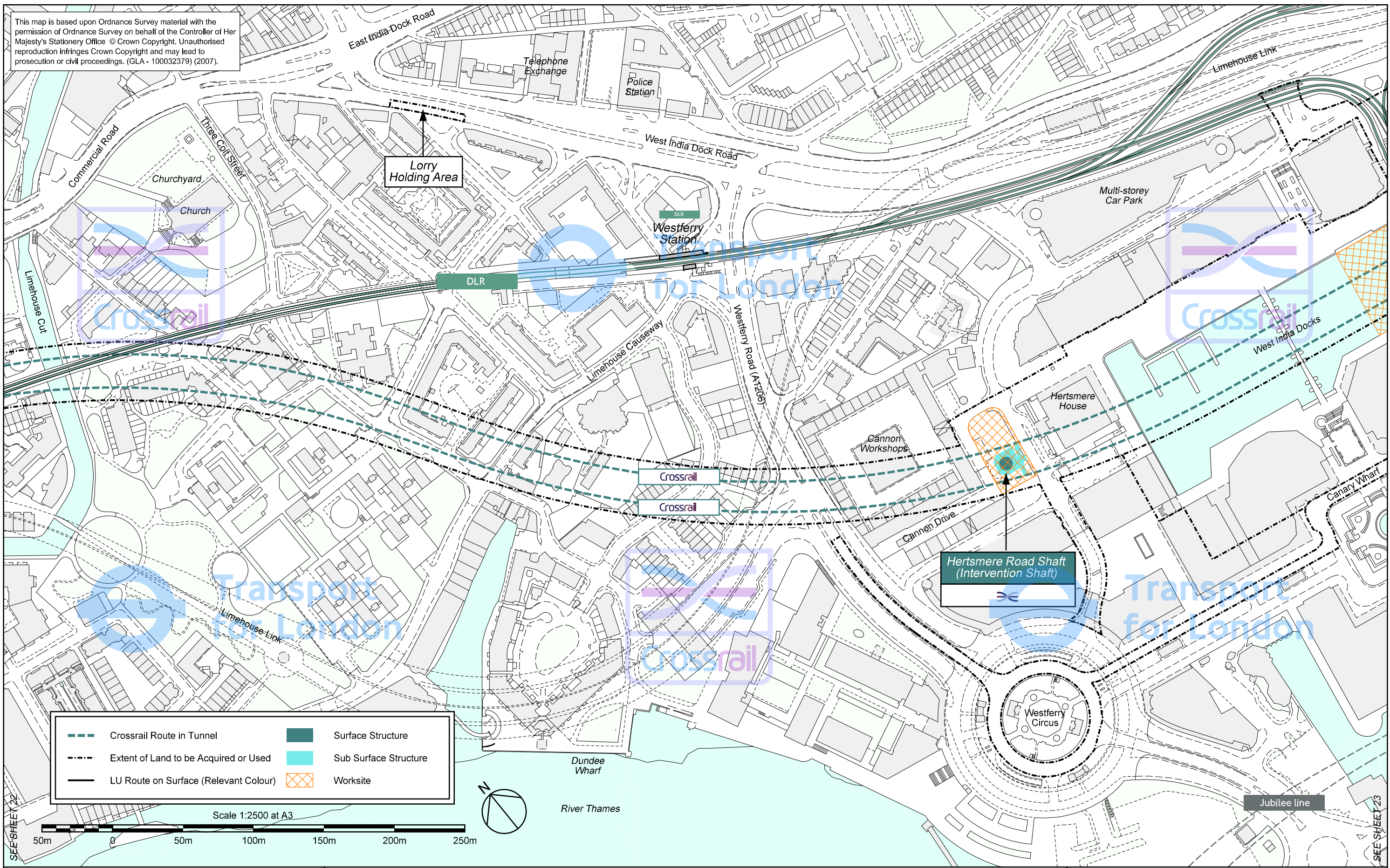
Lowell Street Shaft
(Ventilation / Intervention /
Escape Shaft)

	Crossrail Route in Tunnel		Surface Structure
	Extent of Land to be Acquired or Used		Sub Surface Structure
	Other Network Rail Tracks		Worksite
	LU Route on Surface (Relevant Colour)		



LOWELL STREET SHAFT CROSSRAIL PROPOSALS

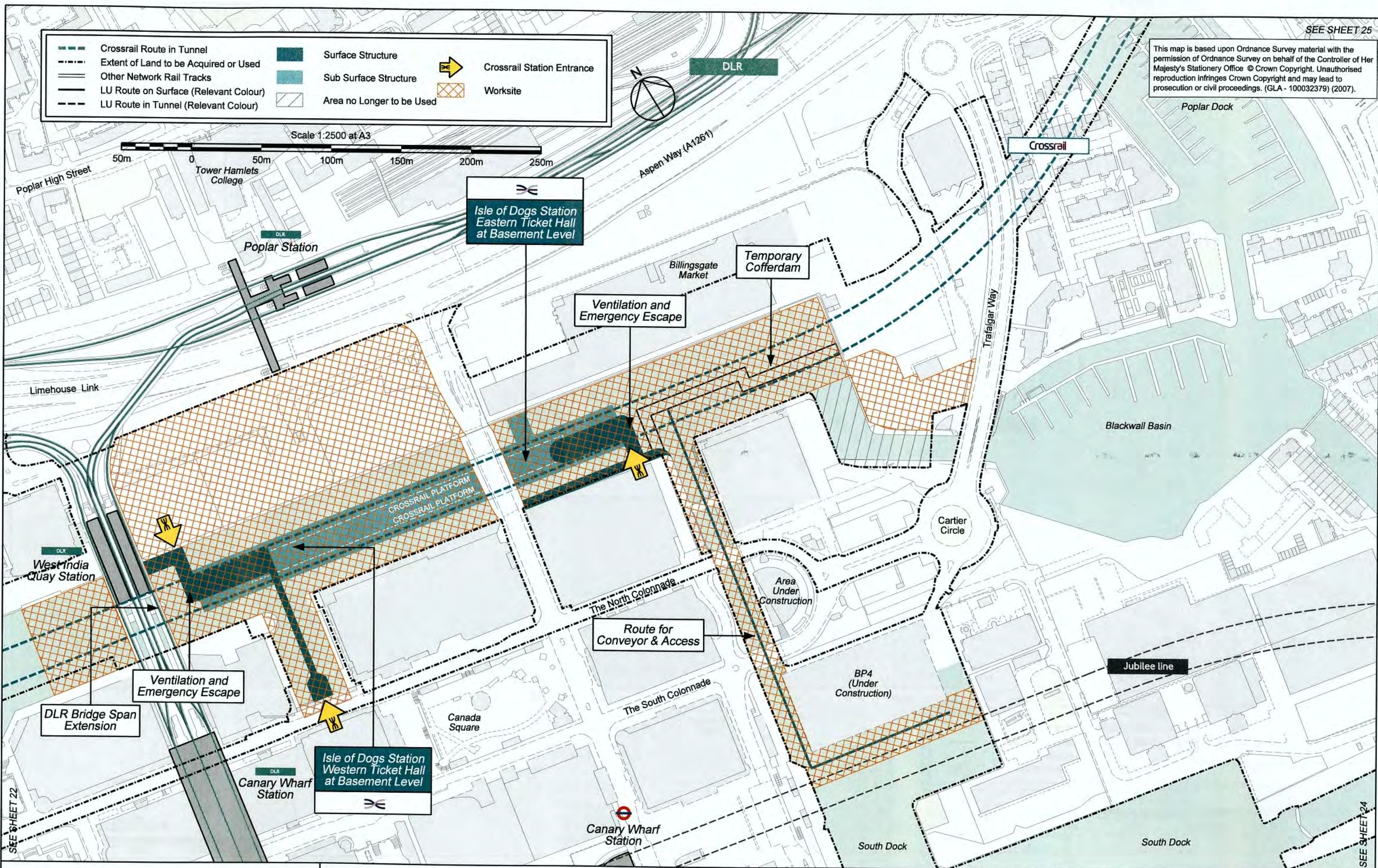
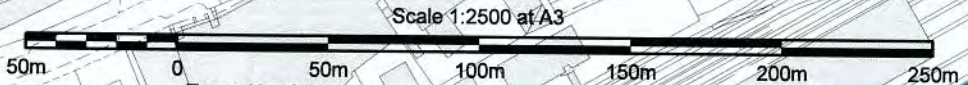
This map is based upon Ordnance Survey material with the permission of Ordnance Survey on behalf of the Controller of Her Majesty's Stationery Office © Crown Copyright. Unauthorised reproduction infringes Crown Copyright and may lead to prosecution or civil proceedings. (GLA - 100032379) (2007).



HERTSMERE ROAD SHAFT CROSSRAIL PROPOSALS

This map is based upon Ordnance Survey material with the permission of Ordnance Survey on behalf of the Controller of Her Majesty's Stationery Office © Crown Copyright. Unauthorised reproduction infringes Crown Copyright and may lead to prosecution or civil proceedings. (GLA - 100032379) (2007).

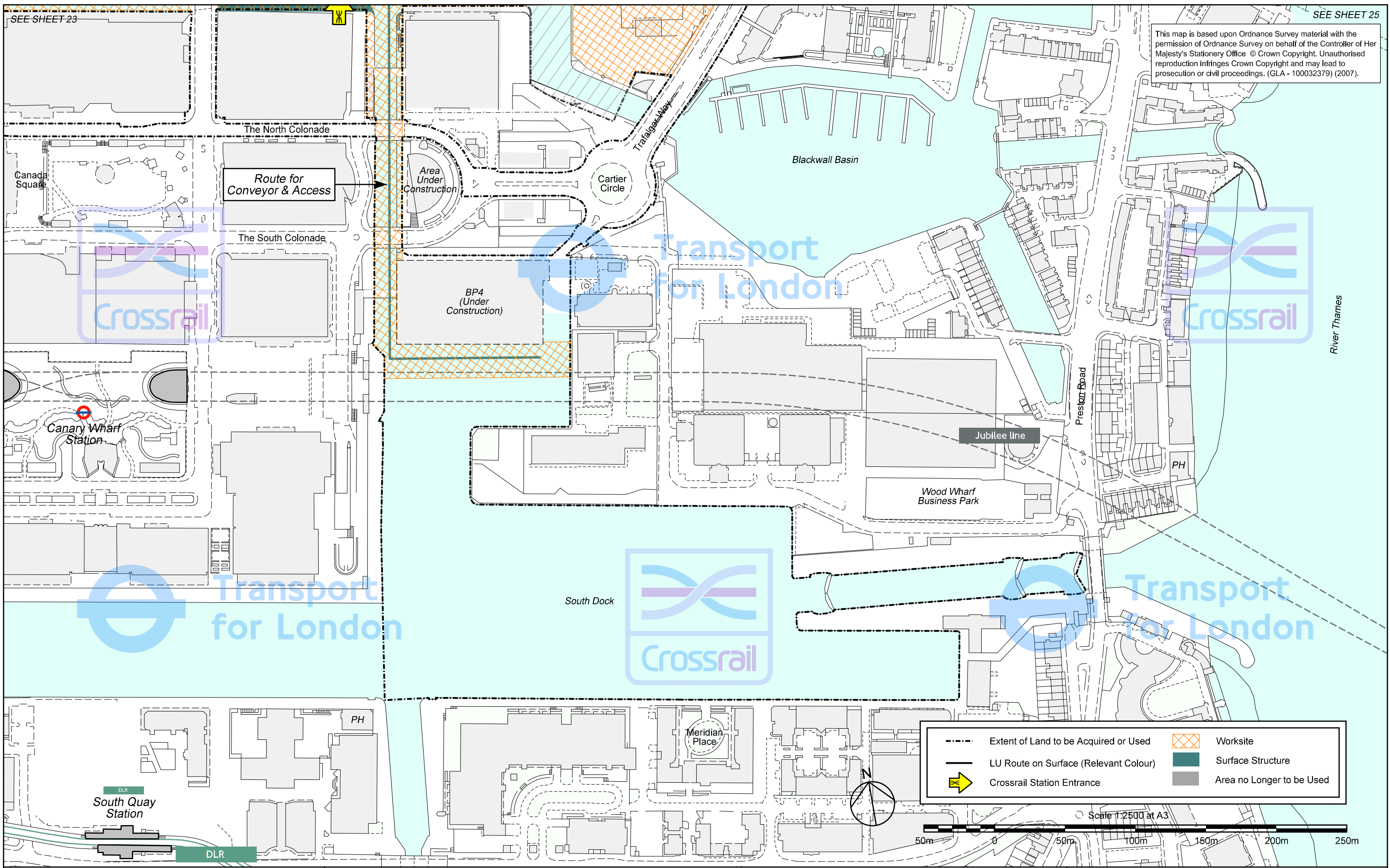
	Crossrail Route in Tunnel		Surface Structure		Crossrail Station Entrance
	Extent of Land to be Acquired or Used		Sub Surface Structure		Worksite
	Other Network Rail Tracks		Area no Longer to be Used		
	LU Route on Surface (Relevant Colour)				
	LU Route in Tunnel (Relevant Colour)				



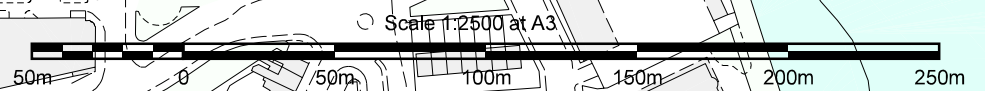
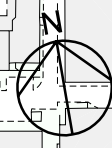
SEE SHEET 23

SEE SHEET 25

This map is based upon Ordnance Survey material with the permission of Ordnance Survey on behalf of the Controller of Her Majesty's Stationery Office © Crown Copyright. Unauthorised reproduction infringes Crown Copyright and may lead to prosecution or civil proceedings. (GLA - 100032379) (2007).



	Extent of Land to be Acquired or Used		Worksite
	LU Route on Surface (Relevant Colour)		Surface Structure
	Crossrail Station Entrance		Area no Longer to be Used



Crossing the Capital, Connecting the UK

CANARY WHARF STATION CROSSRAIL PROPOSALS

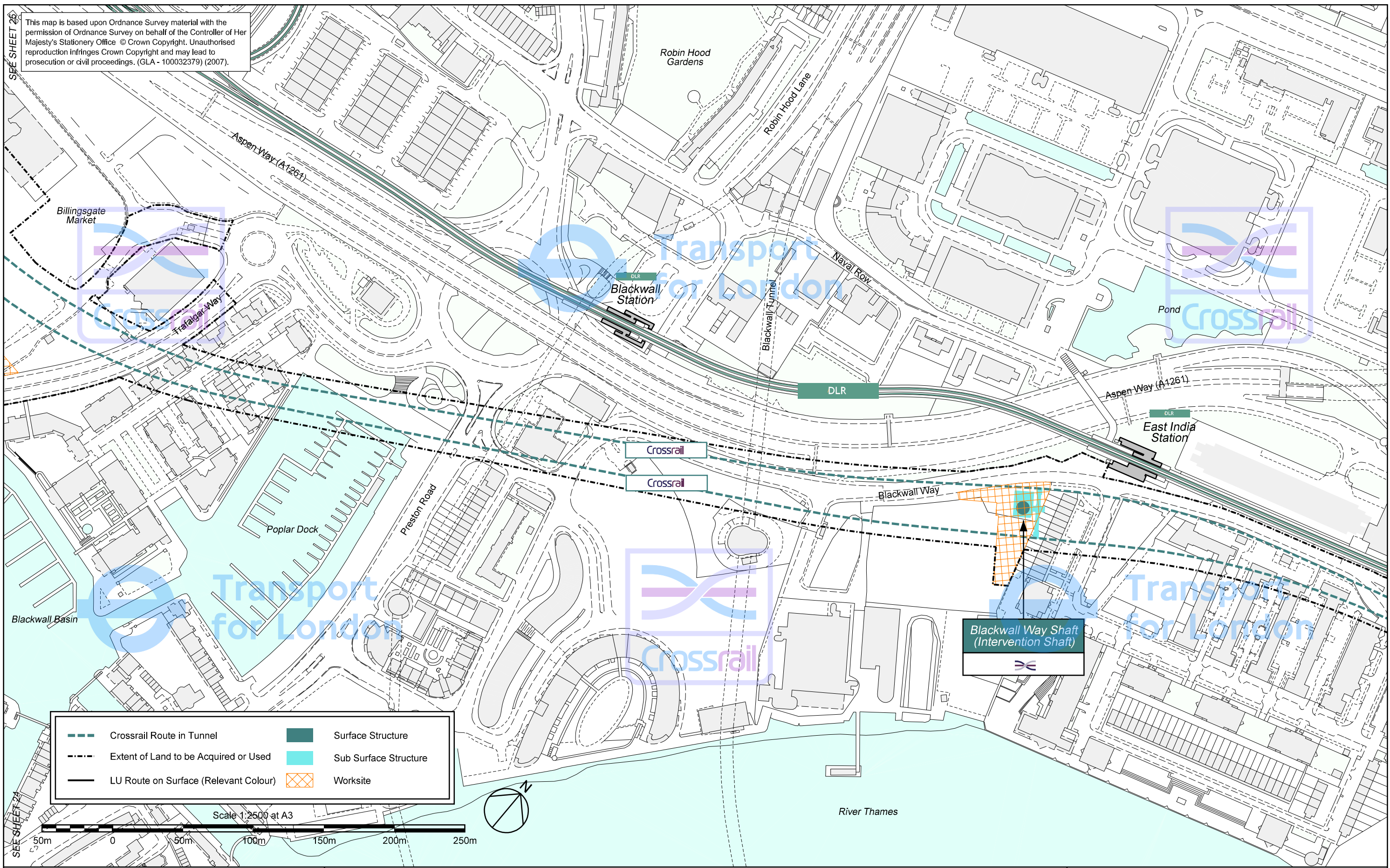
This plan is indicative of Cross London Rail Links Limited's proposals for the construction activity and completed works in this area. The size, detail and position of works are subject to alteration as a result of consultation, parliamentary and planning scrutiny.

SHEET
24

October 2007

110400-C1G00-P00-P-50024 |

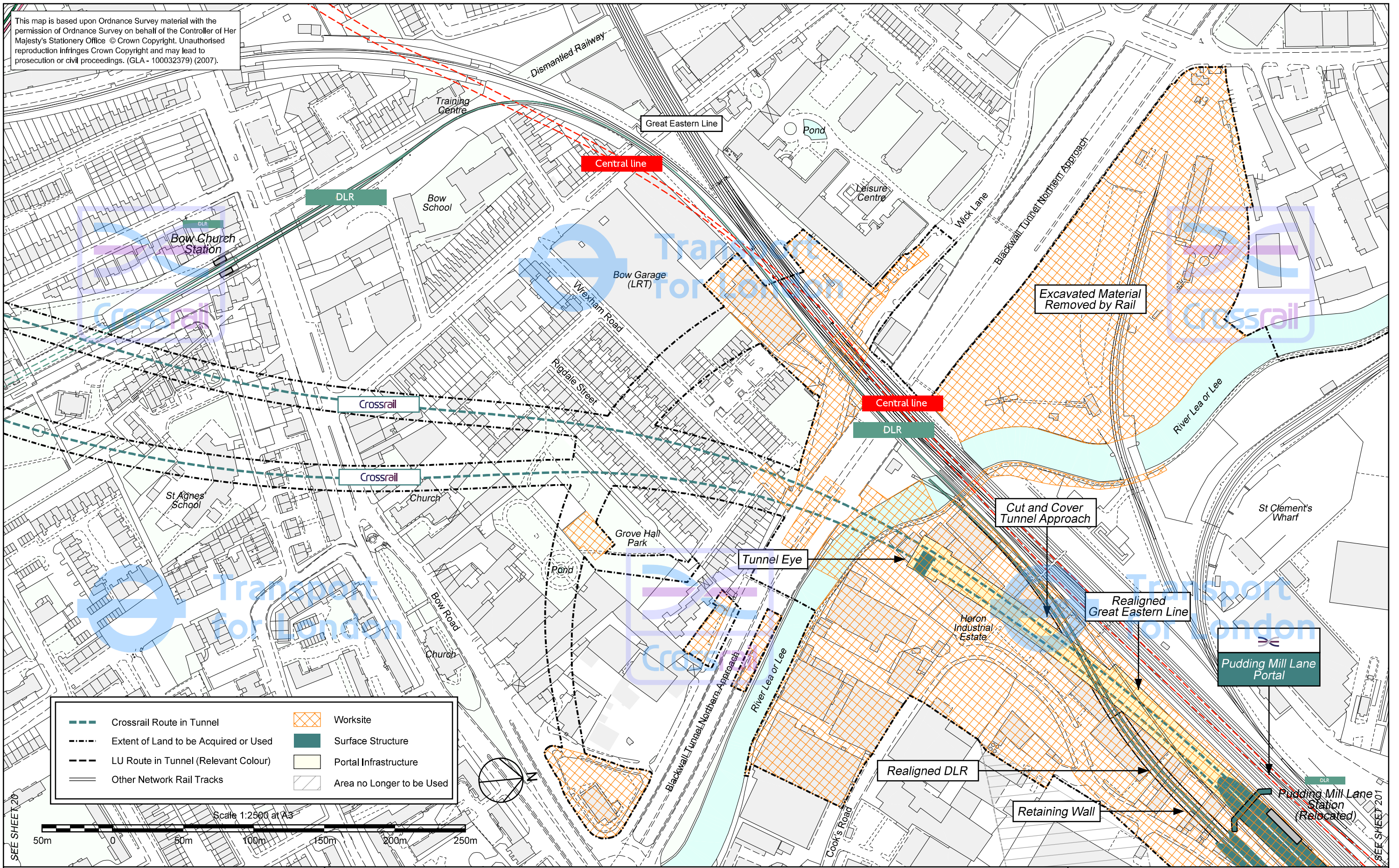
This map is based upon Ordnance Survey material with the permission of Ordnance Survey on behalf of the Controller of Her Majesty's Stationery Office © Crown Copyright. Unauthorised reproduction infringes Crown Copyright and may lead to prosecution or civil proceedings. (GLA - 100032379) (2007).



	Crossrail Route in Tunnel		Surface Structure
	Extent of Land to be Acquired or Used		Sub Surface Structure
	LU Route on Surface (Relevant Colour)		Worksite



This map is based upon Ordnance Survey material with the permission of Ordnance Survey on behalf of the Controller of Her Majesty's Stationery Office © Crown Copyright. Unauthorised reproduction infringes Crown Copyright and may lead to prosecution or civil proceedings. (GLA - 100032379) (2007).



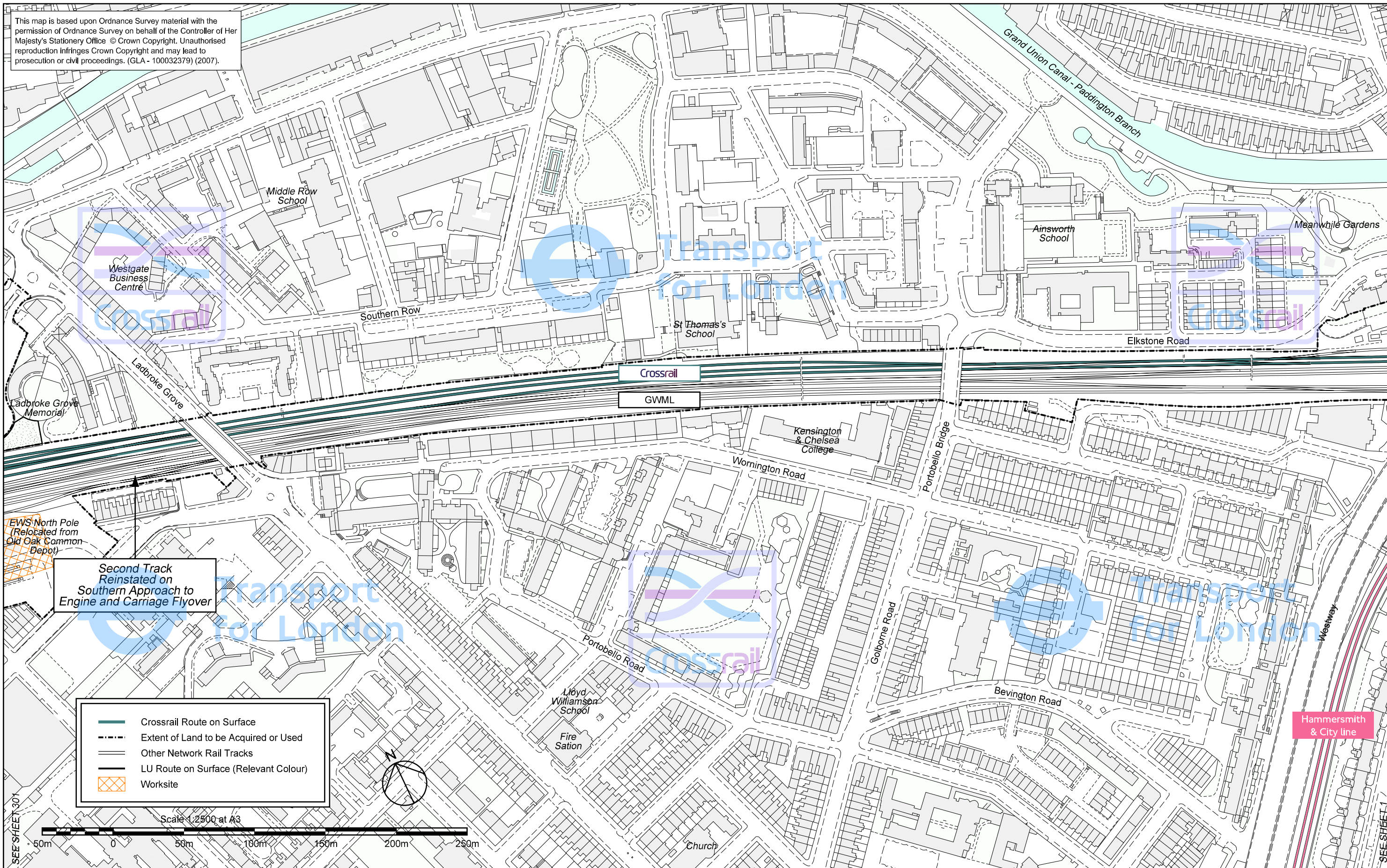
	Crossrail Route in Tunnel		Worksite
	Extent of Land to be Acquired or Used		Surface Structure
	LU Route in Tunnel (Relevant Colour)		Portal Infrastructure
	Other Network Rail Tracks		Area no Longer to be Used



SEE SHEET 20

SEE SHEET 201

This map is based upon Ordnance Survey material with the permission of Ordnance Survey on behalf of the Controller of Her Majesty's Stationery Office © Crown Copyright. Unauthorised reproduction infringes Crown Copyright and may lead to prosecution or civil proceedings. (GLA - 100032379) (2007).



Crossing the Capital, Connecting the UK

LADBROKE GROVE TO WESTBOURNE PARK CROSSRAIL PROPOSALS

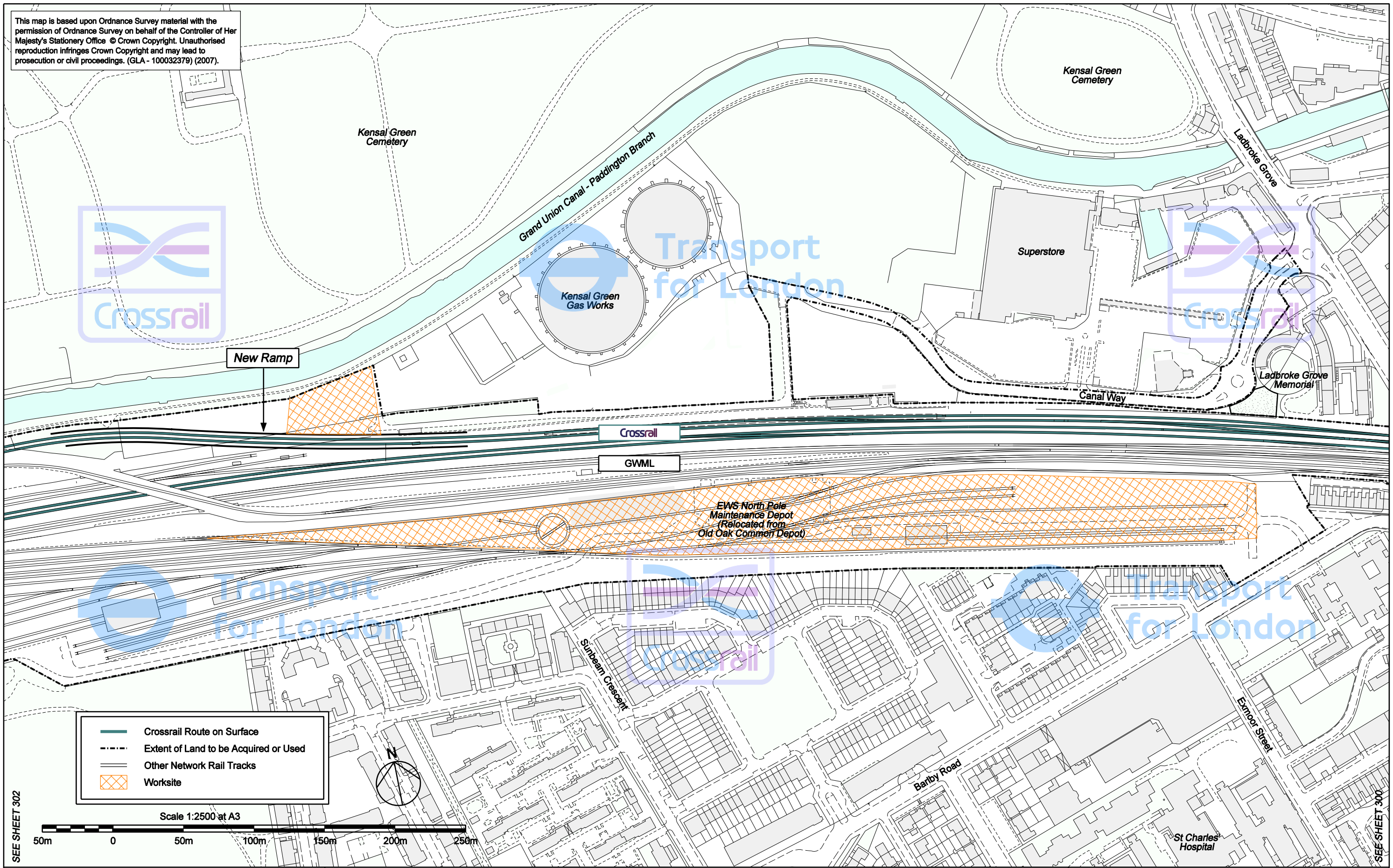
This plan is indicative of Cross London Rail Links Limited's proposals for the construction activity and completed works in this area. The size, detail and position of works are subject to alteration as a result of consultation, parliamentary and planning scrutiny.





SHEET
300

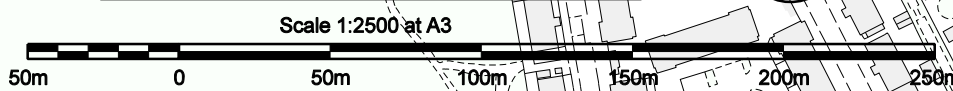
October 2007

110400-W1G00-P00-P-50300 H

This map is based upon Ordnance Survey material with the permission of Ordnance Survey on behalf of the Controller of Her Majesty's Stationery Office © Crown Copyright. Unauthorised reproduction infringes Crown Copyright and may lead to prosecution or civil proceedings. (GLA - 100032379) (2007).



-  Crossrail Route on Surface
-  Extent of Land to be Acquired or Used
-  Other Network Rail Tracks
-  Worksite

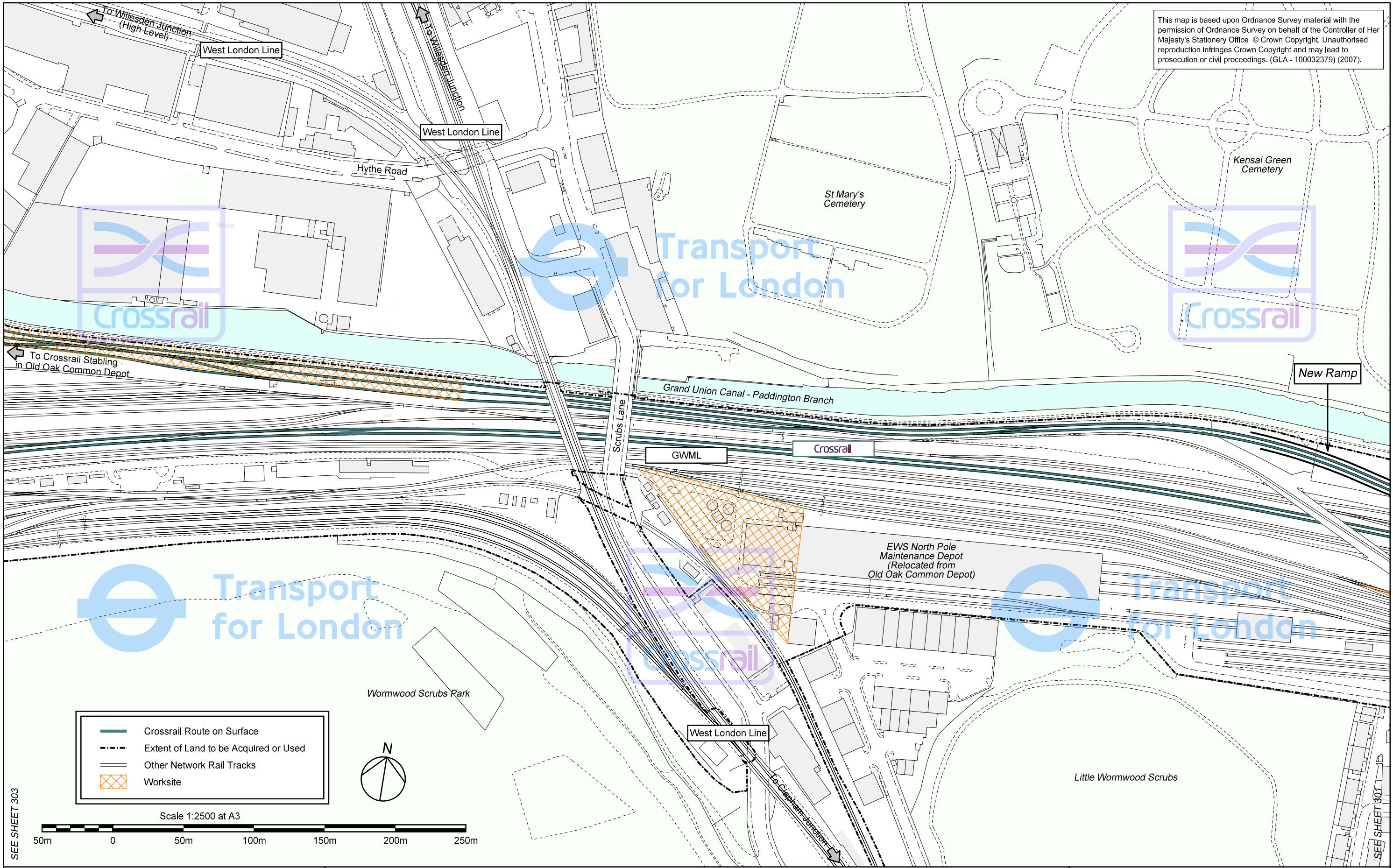


CANAL WAY JUNCTION CROSSRAIL PROPOSALS

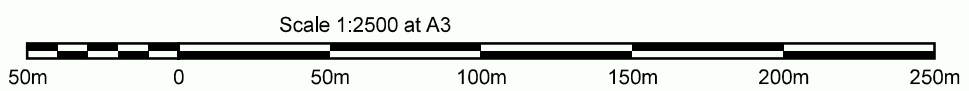
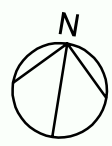
SEE SHEET 302

SEE SHEET 300

This map is based upon Ordnance Survey material with the permission of Ordnance Survey on behalf of the Controller of Her Majesty's Stationery Office © Crown Copyright. Unauthorised reproduction infringes Crown Copyright and may lead to prosecution or civil proceedings. (GLA - 100032379) (2007).




- Crossrail Route on Surface
- Extent of Land to be Acquired or Used
- Other Network Rail Tracks
- Worksite



SEE SHEET 303

SEE SHEET 301



CANAL WAY JUNCTION CROSSRAIL PROPOSALS

This plan is indicative of Cross London Rail Links Limited's proposals for the construction activity and completed works in this area. The size, detail and position of works are subject to alteration as a result of consultation, parliamentary and planning scrutiny.

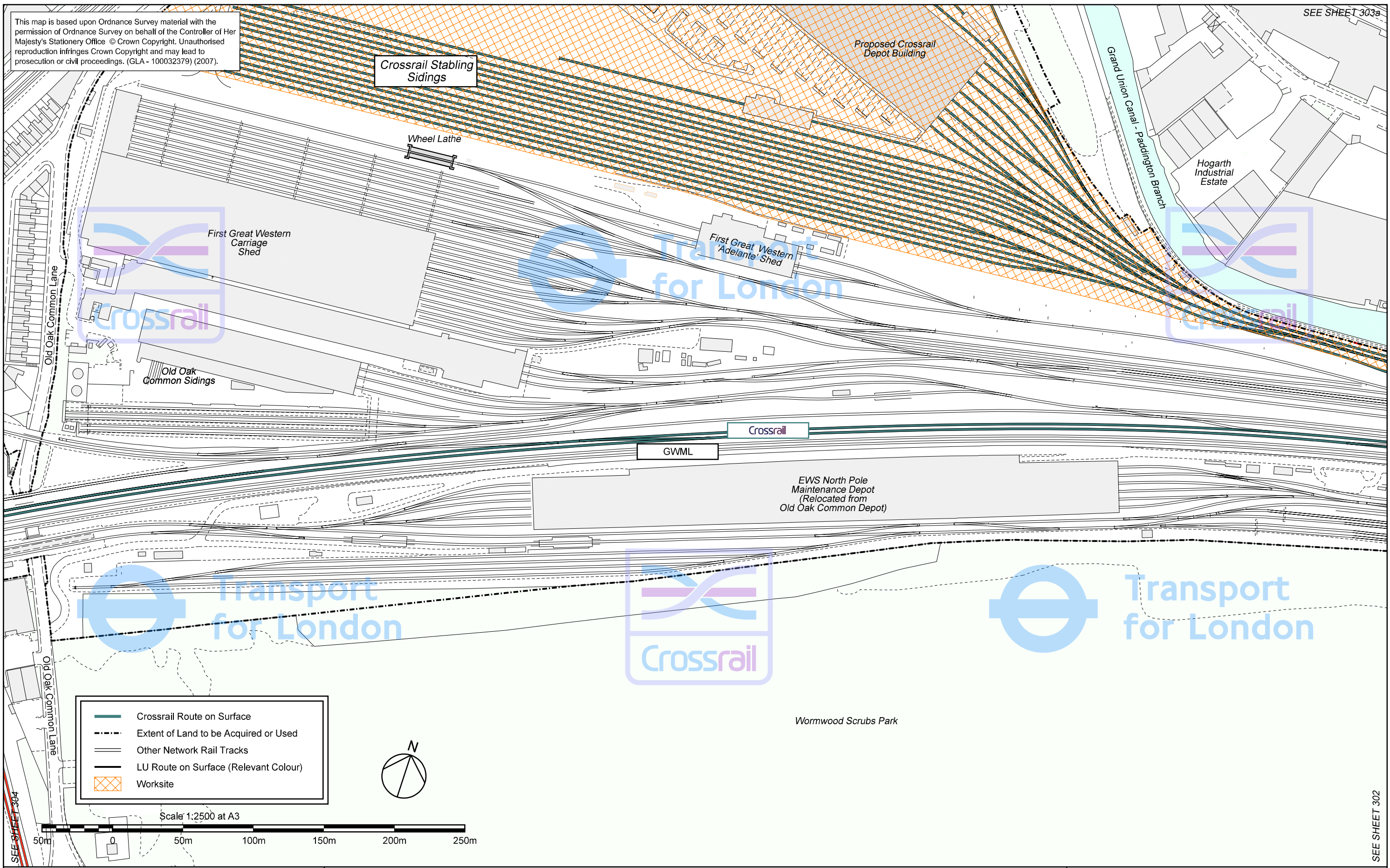
October 2007






110400-W1G00-P00-P-50302 |

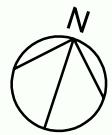
SHEET
302

This map is based upon Ordnance Survey material with the permission of Ordnance Survey on behalf of the Controller of Her Majesty's Stationery Office © Crown Copyright. Unauthorised reproduction infringes Crown Copyright and may lead to prosecution or civil proceedings. (GLA - 100032379) (2007).

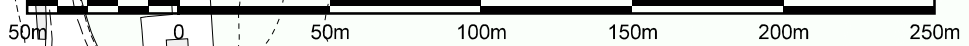
SEE SHEET 303a



-  Crossrail Route on Surface
-  Extent of Land to be Acquired or Used
-  Other Network Rail Tracks
-  LU Route on Surface (Relevant Colour)
-  Worksite



Scale 1:2500 at A3



Crossing the Capital, Connecting the UK

OLD OAK COMMON DEPOT CROSSRAIL PROPOSALS

This plan is indicative of Cross London Rail Links Limited's proposals for the construction activity and completed works in this area. The size, detail and position of works are subject to alteration as a result of consultation, parliamentary and planning scrutiny.

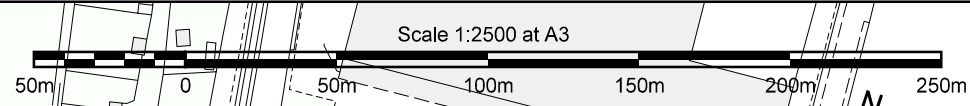
SHEET
303

October 2007





110400-W1G00-P00-P-50303 J

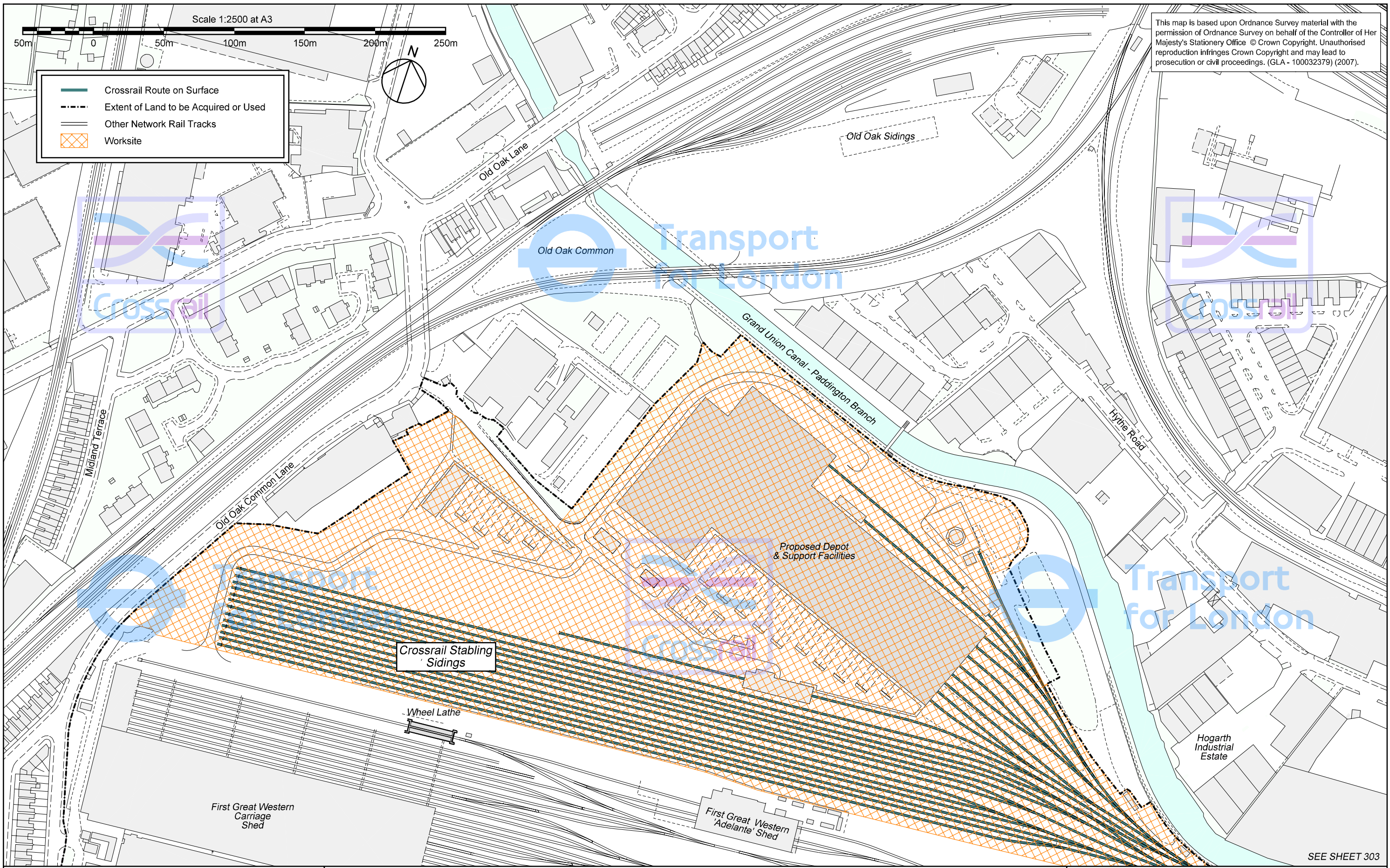
SEE SHEET 304

SEE SHEET 302



This map is based upon Ordnance Survey material with the permission of Ordnance Survey on behalf of the Controller of Her Majesty's Stationery Office © Crown Copyright. Unauthorised reproduction infringes Crown Copyright and may lead to prosecution or civil proceedings. (GLA - 100032379) (2007).

-  Crossrail Route on Surface
-  Extent of Land to be Acquired or Used
-  Other Network Rail Tracks
-  Worksite



SEE SHEET 303