

SHEET NUMBER	STATION / AREA	DRAWING No	SHEET NUMBER	STATION / AREA	DRAWING No
GREAT EASTERN LINE			GREAT EASTERN LINE		
26	Limmo Peninsula Shaft	1i0400-c1g00-p00-p-50026	201	Pudding Mill Lane Station / Power Diversion	1i0400-e1g00-p00-p-50201
27	Victoria Dock Portal	1i0400-c1g00-p00-p-50027	202	Stratford Station	1i0400-e1g00-p00-p-50202
28	Custom House Station	1i0400-c1g00-p00-p-50028	202a	West Ham Reversing Facility	1i0400-e1g00-p00-p-50275
29	Connaught Tunnel	1i0400-c1g00-p00-p-50029	203	Maryland Station	1i0400-e1g00-p00-p-50203
30	Silvertown Station	1i0400-c1g00-p00-p-50030	204	Forest Gate Station	1i0400-e1g00-p00-p-50204
31	North Woolwich Portal	1i0400-c1g00-p00-p-50031	205	Forest Gate Junction	1i0400-e1g00-p00-p-50205
32	Warren Lane Shaft	1i0400-c1g00-p00-p-50032	206	Manor Park Station	1i0400-e1g00-p00-p-50206
33	Woolwich Station	1i0400-g0g00-p00-p-50033	207	Ilford Flyover	1i0400-e1g00-p00-p-50207
34	Plumstead Shaft / Portal	1i0400-g0g00-p00-p-50034	208	Ilford Station	1i0400-e1g00-p00-p-50208
			209	Ilford Depot	1i0400-e1g00-p00-p-50209
100	Plumstead Portal		210	Seven Kings Station	1i0400-e1g00-p00-p-50210
100a	North of Plumstead Gardens	1i0400-e2g00-p00-p-50133	211	Goodmayes Station	1i0400-e1g00-p00-p-50211
101	Abbey Wood Station	1i0400-e2g00-p00-p-50101	212	Goodmayes Station	1i0400-e1g00-p00-p-50212
102	Lesnes Abbey Park	1i0400-e2g00-p00-p-50102	213	Chadwell Heath Station	1i0400-e1g00-p00-p-50213
103	Yarnton Way	1i0400-e2g00-p00-p-50103	214	Chadwell Heath	1i0400-e1g00-p00-p-50214
103c	Manor Wharf	1i0400-e2g00-p00-p-50138	215	Westlands	1i0400-e1g00-p00-p-50215
			216	Romford Goods Yard	1i0400-e1g00-p00-p-50216
120a	Pitsea Sidings	1i0400-g0g00-p00-p-50000	217	Romford Station	1i0400-e1g00-p00-p-50217
			218	Romford Junction	1i0400-e1g00-p00-p-50218
			219	Gidea Park Station	1i0400-e1g00-p00-p-50219
			220	Gidea Park Sidings	1i0400-e1g00-p00-p-50220
			221	Harold Wood	1i0400-e1g00-p00-p-50221
			222	Harold Wood Station	1i0400-e1g00-p00-p-50222
			223	Harold Court	1i0400-e1g00-p00-p-50223
			224	Brentwood - M25	1i0400-e1g00-p00-p-50224
			225	Brenwood - Hortons Farm	1i0400-e1g00-p00-p-50225
			226	Brentwood Allotments	1i0400-e1g00-p00-p-50226
			227	Westwood Avenue	1i0400-e1g00-p00-p-50227
			228	Brentwood Station	1i0400-e1g00-p00-p-50228
			229	Shenfield Common	1i0400-e1g00-p00-p-50229
			230	Thrift Wood	1i0400-e1g00-p00-p-50230
			231	Shenfield Station Sidings	1i0400-e1g00-p00-p-50231
			232	Shenfield Station	1i0400-e1g00-p00-p-50232
			233	Arnold' s Wood	1i0400-e1g00-p00-p-50233
			234	Clacton Depot	1i0400-g0g00-p00-p-50001



Crossing the Capital, Connecting the UK

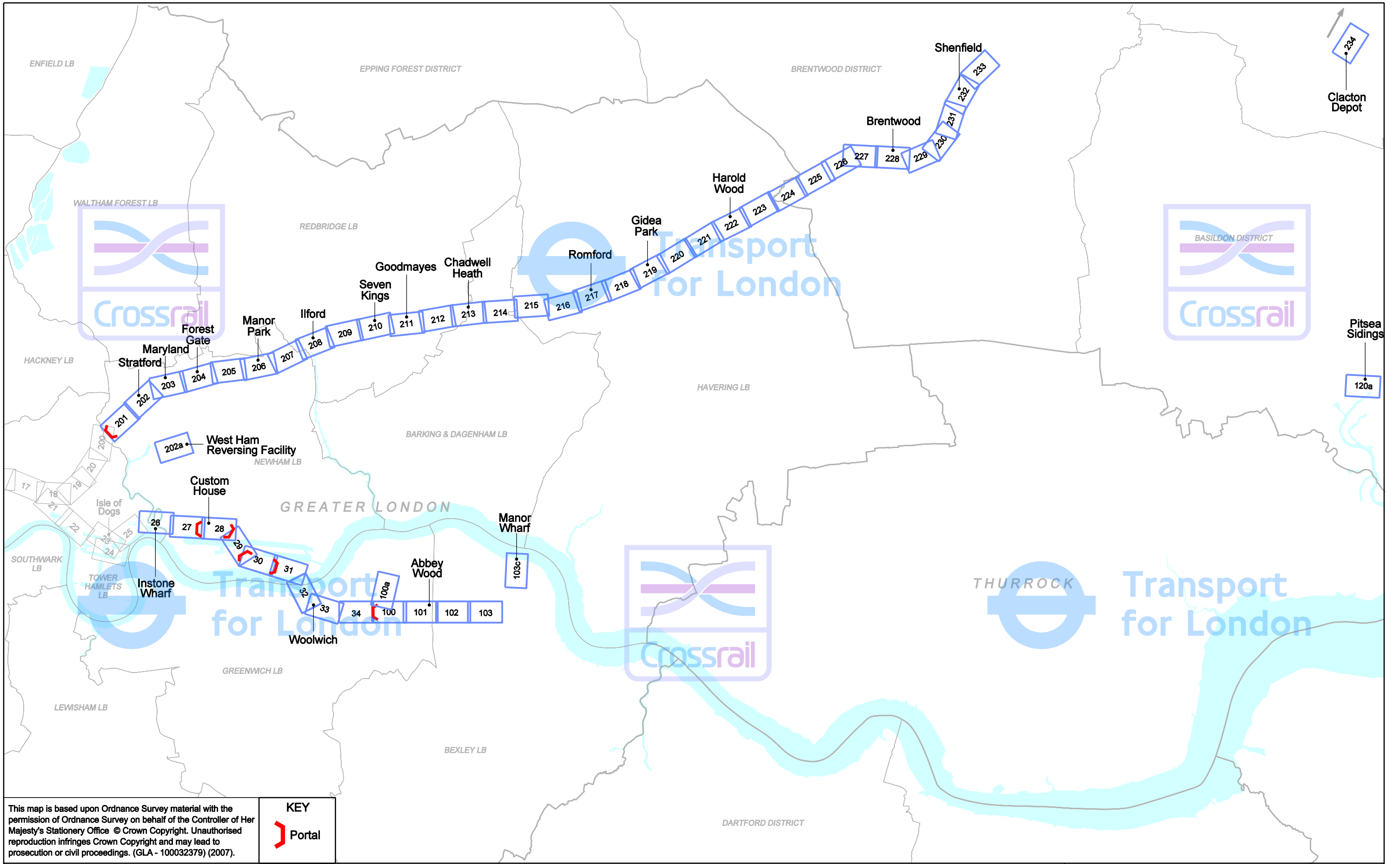
CROSSRAIL PROPOSALS PLANS
INDEX FOR EAST AREA

This plan is indicative of Cross London Rail Links Limited's proposals for the construction activity and completed works in this area. The size, detail and position of works are subject to alteration as a result of consultation, parliamentary and planning scrutiny.

SHEET
East

October 2007

1i0400-G0G00-P00-P-50004 B



This map is based upon Ordnance Survey material with the permission of Ordnance Survey on behalf of the Controller of Her Majesty's Stationary Office © Crown Copyright. Unauthorised reproduction infringes Crown Copyright and may lead to prosecution or civil proceedings. (GLA - 100032379) (2007).

KEY
 Portal



Crossing the Capital, Connecting the UK

CROSSRAIL PROPOSALS

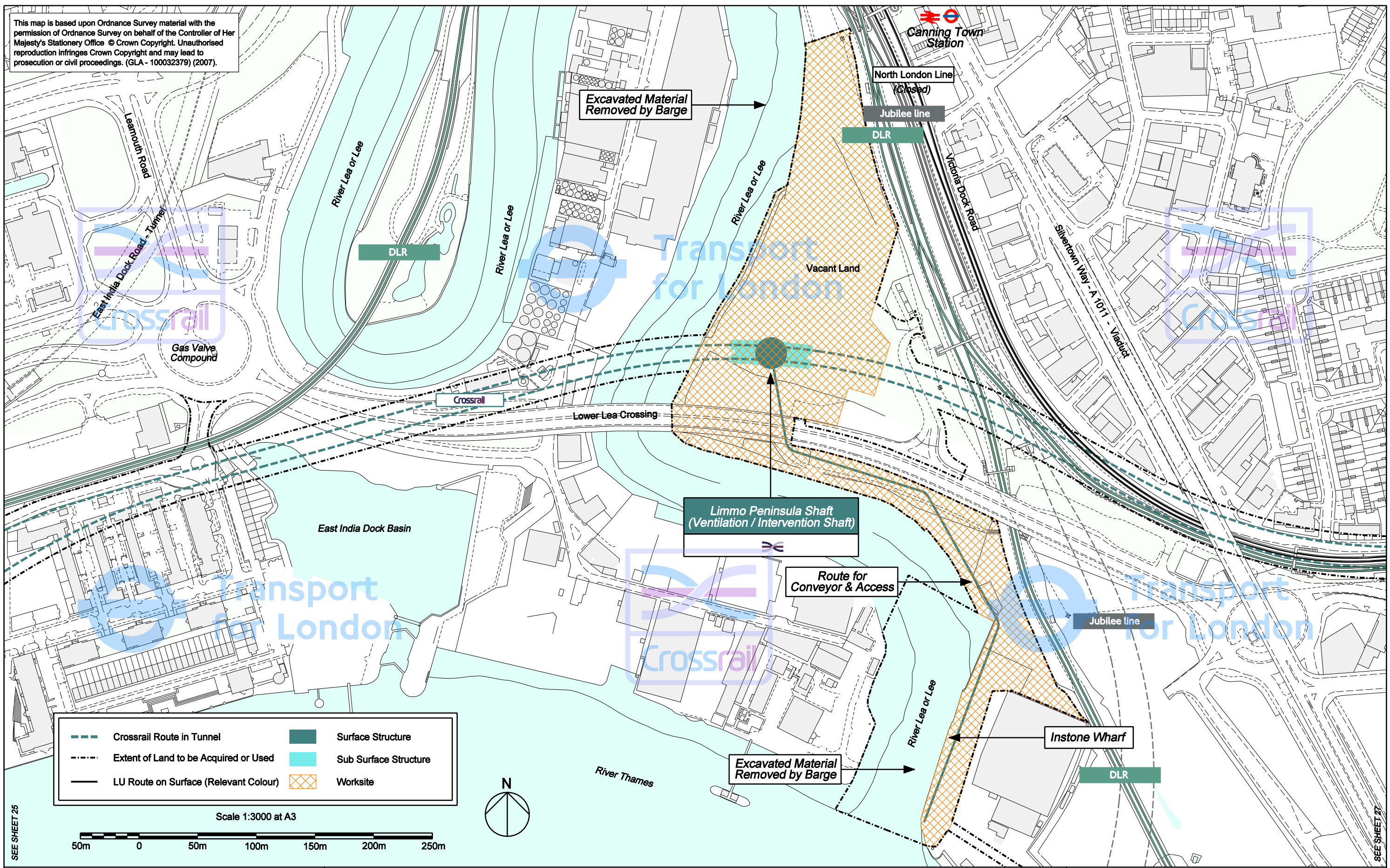
SHEET LAYOUT FOR EAST AREA

This plan is indicative of Cross London Rail Links Limited's proposals for the construction activity and completed works in this area. The size, detail and position of works are subject to alteration as a result of consultation, parliamentary and planning scrutiny.

SHEET
East

October 2007 110401-GOG00-F00-F-50015 H

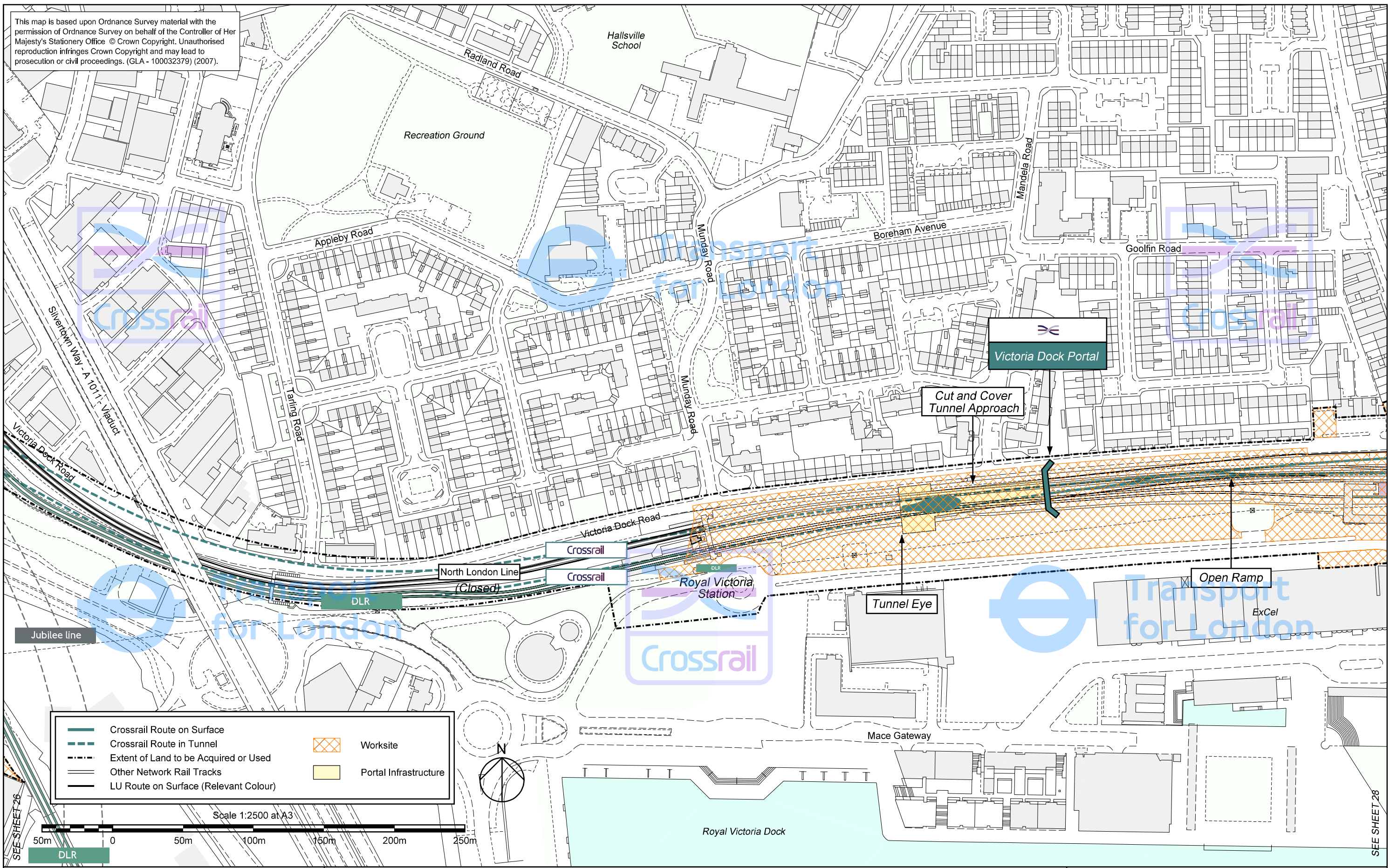
This map is based upon Ordnance Survey material with the permission of Ordnance Survey on behalf of the Controller of Her Majesty's Stationery Office © Crown Copyright. Unauthorised reproduction infringes Crown Copyright and may lead to prosecution or civil proceedings. (GLA - 100032379) (2007).



SEE SHEET 25

SEE SHEET 27

This map is based upon Ordnance Survey material with the permission of Ordnance Survey on behalf of the Controller of Her Majesty's Stationery Office © Crown Copyright. Unauthorised reproduction infringes Crown Copyright and may lead to prosecution or civil proceedings. (GLA - 100032379) (2007).



	Crossrail Route on Surface		Worksite
	Crossrail Route in Tunnel		Portal Infrastructure
	Extent of Land to be Acquired or Used		
	Other Network Rail Tracks		
	LU Route on Surface (Relevant Colour)		

Scale 1:2500 at A3



Crossing the Capital, Connecting the UK

VICTORIA DOCK PORTAL CROSSRAIL PROPOSALS

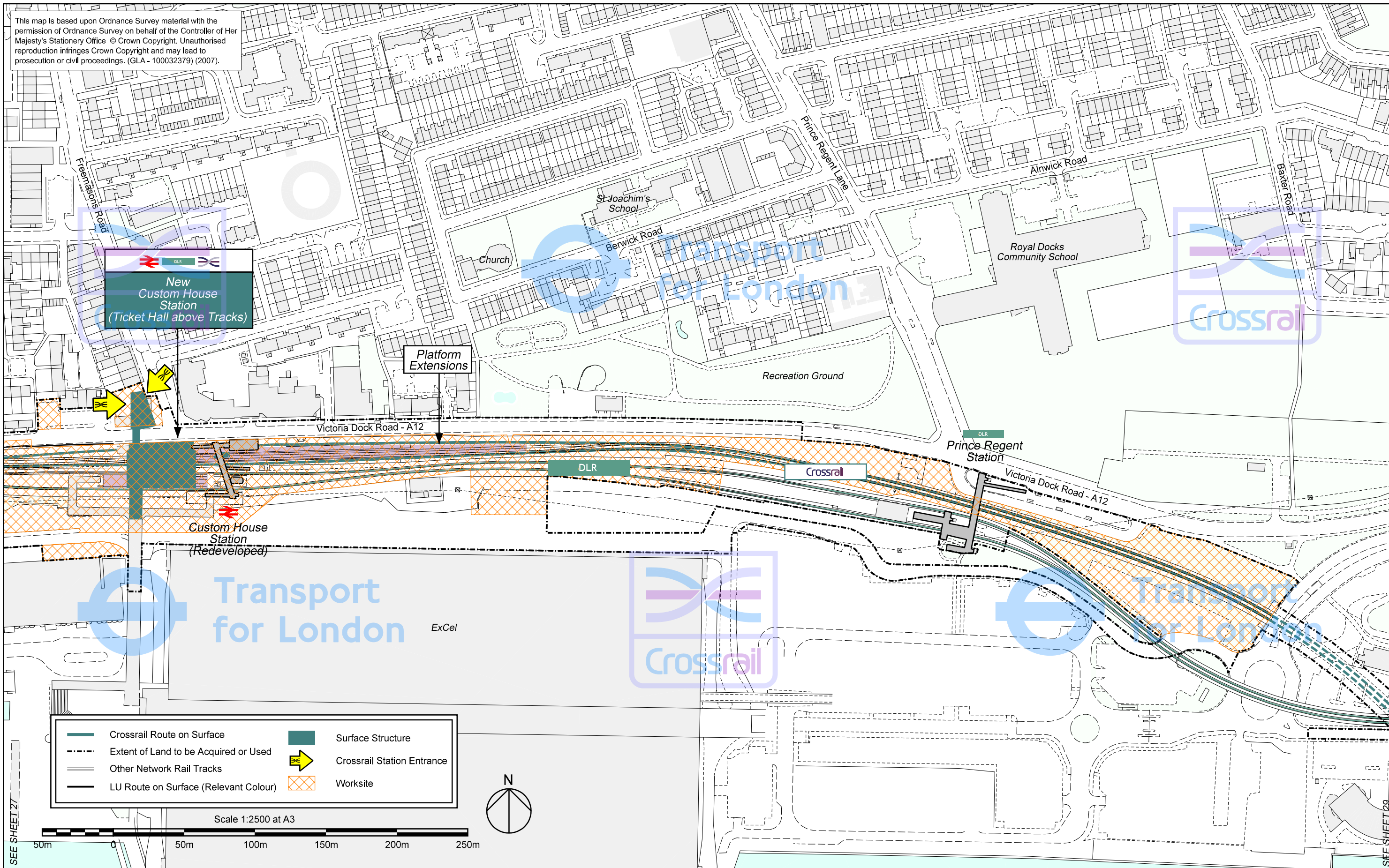
This plan is indicative of Cross London Rail Links Limited's proposals for the construction activity and completed works in this area. The size, detail and position of works are subject to alteration as a result of consultation, parliamentary and planning scrutiny.

SHEET
27

October 2007

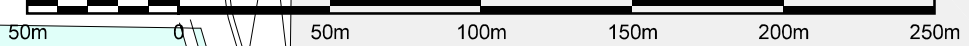
110400-C1G00-P00-P-50027 H

This map is based upon Ordnance Survey material with the permission of Ordnance Survey on behalf of the Controller of Her Majesty's Stationery Office © Crown Copyright. Unauthorised reproduction infringes Crown Copyright and may lead to prosecution or civil proceedings. (GLA - 100032379) (2007).



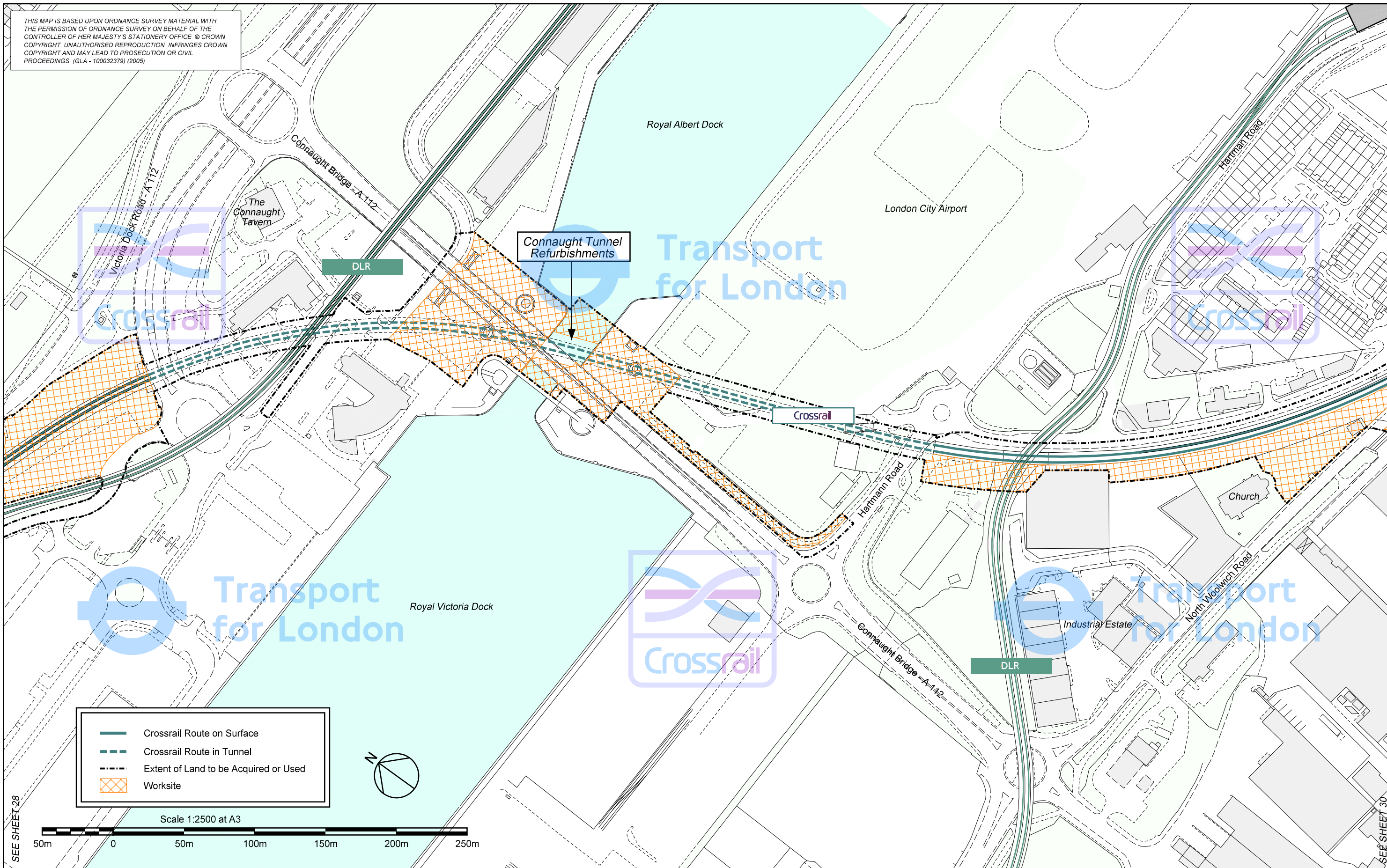
- | | | | |
|--|---------------------------------------|--|----------------------------|
| | Crossrail Route on Surface | | Surface Structure |
| | Extent of Land to be Acquired or Used | | Crossrail Station Entrance |
| | Other Network Rail Tracks | | Worksite |
| | LU Route on Surface (Relevant Colour) | | |

Scale 1:2500 at A3

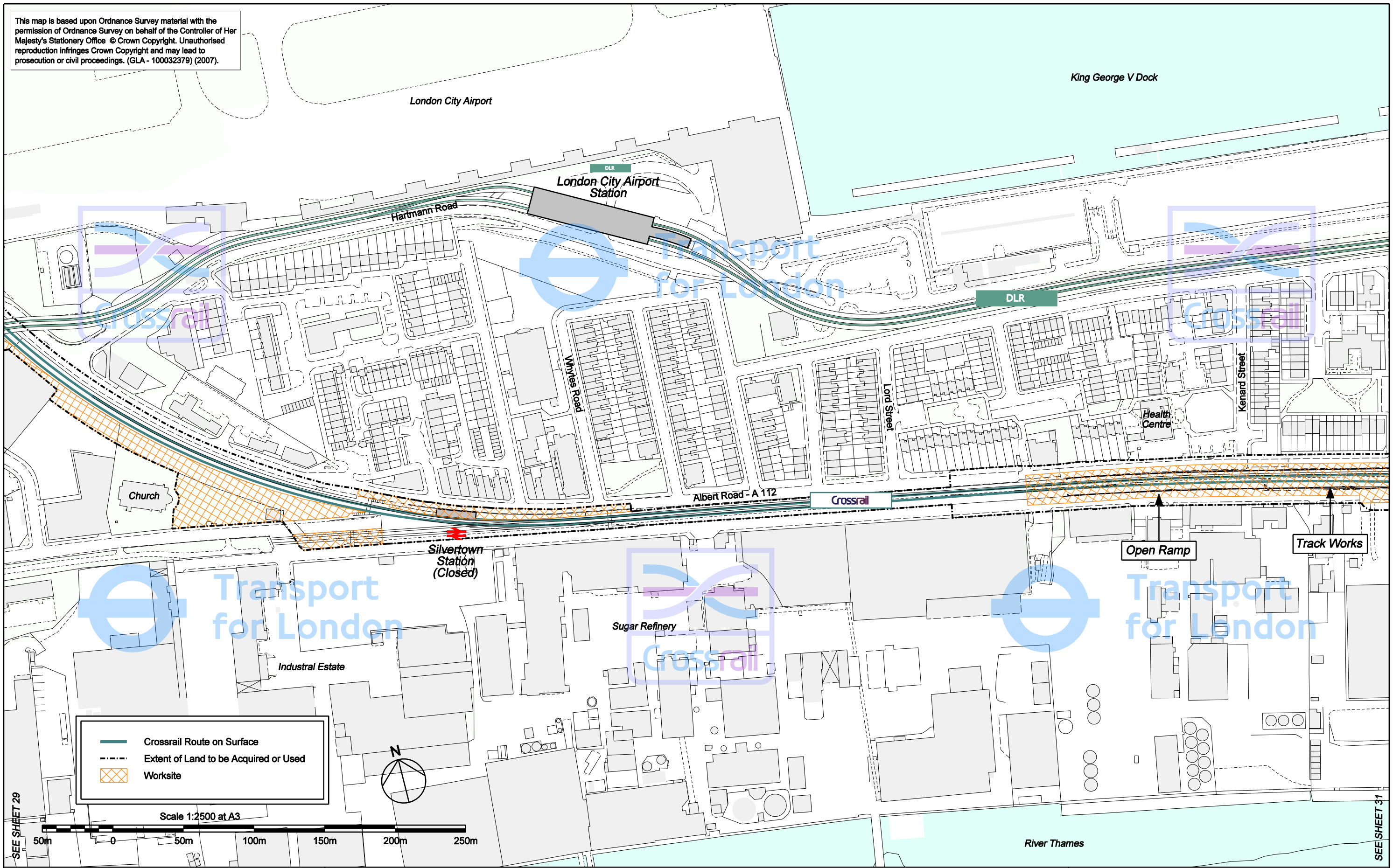


CUSTOM HOUSE STATION CROSSRAIL PROPOSALS

THIS MAP IS BASED UPON ORDNANCE SURVEY MATERIAL WITH THE PERMISSION OF ORDNANCE SURVEY ON BEHALF OF THE CONTROLLER OF HER MAJESTY'S STATIONERY OFFICE © CROWN COPYRIGHT. UNAUTHORISED REPRODUCTION INFRINGES CROWN COPYRIGHT AND MAY LEAD TO PROSECUTION OR CIVIL PROCEEDINGS. (GLA - 100032379) (2005).



This map is based upon Ordnance Survey material with the permission of Ordnance Survey on behalf of the Controller of Her Majesty's Stationery Office © Crown Copyright. Unauthorised reproduction infringes Crown Copyright and may lead to prosecution or civil proceedings. (GLA - 100032379) (2007).



Crossing the Capital, Connecting the UK

SILVERTOWN STATION CROSSRAIL PROPOSALS

This plan is indicative of Cross London Rail Links Limited's proposals for the construction activity and completed works in this area. The size, detail and position of works are subject to alteration as a result of consultation, parliamentary and planning scrutiny.

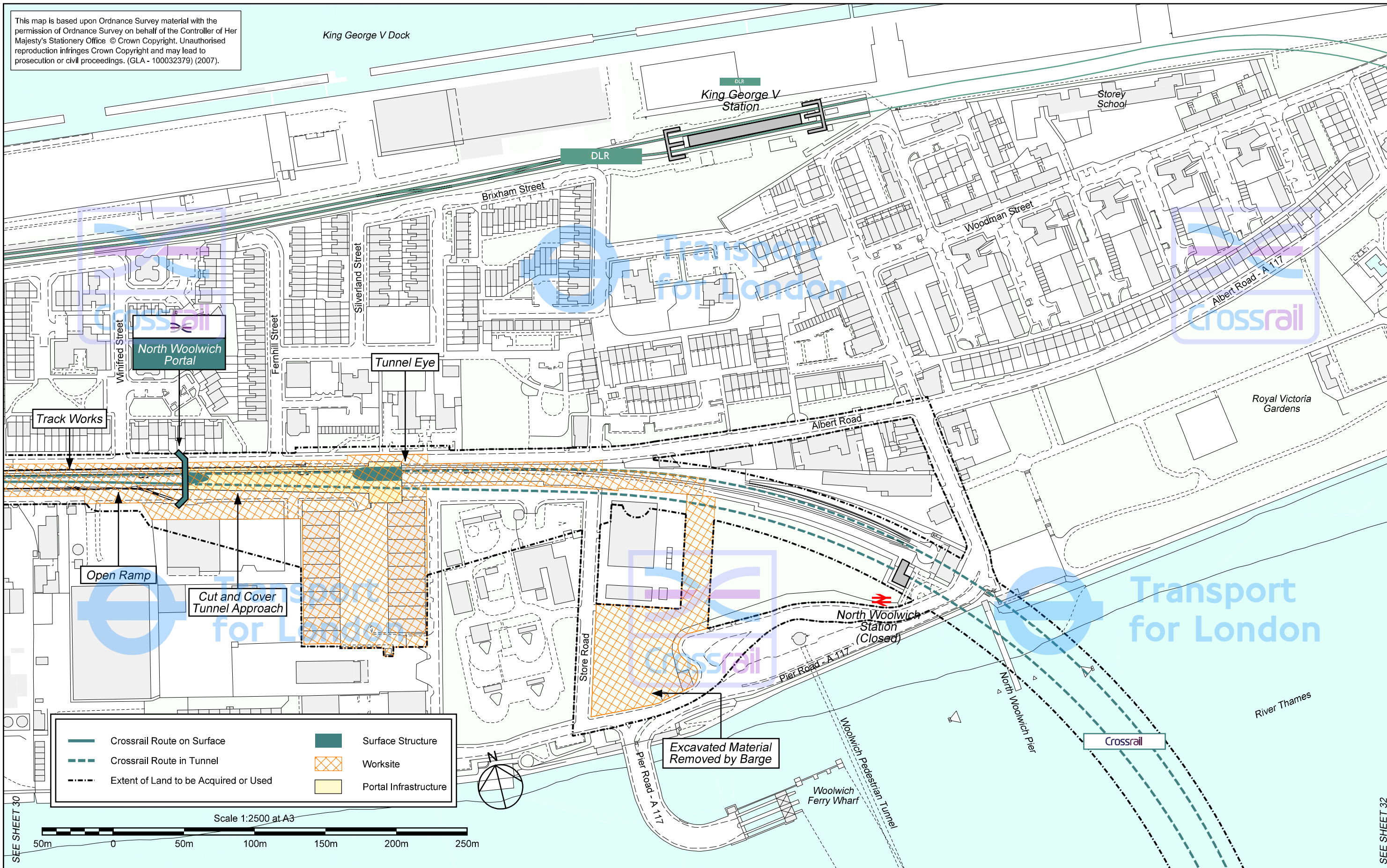
SHEET
30

October 2007

110400-C1G00-P00-P-50030 H

This map is based upon Ordnance Survey material with the permission of Ordnance Survey on behalf of the Controller of Her Majesty's Stationery Office © Crown Copyright. Unauthorised reproduction infringes Crown Copyright and may lead to prosecution or civil proceedings. (GLA - 100032379) (2007).

King George V Dock



SEE SHEET 30

SEE SHEET 32



Crossing the Capital, Connecting the UK

NORTH WOOLWICH PORTAL CROSSRAIL PROPOSALS

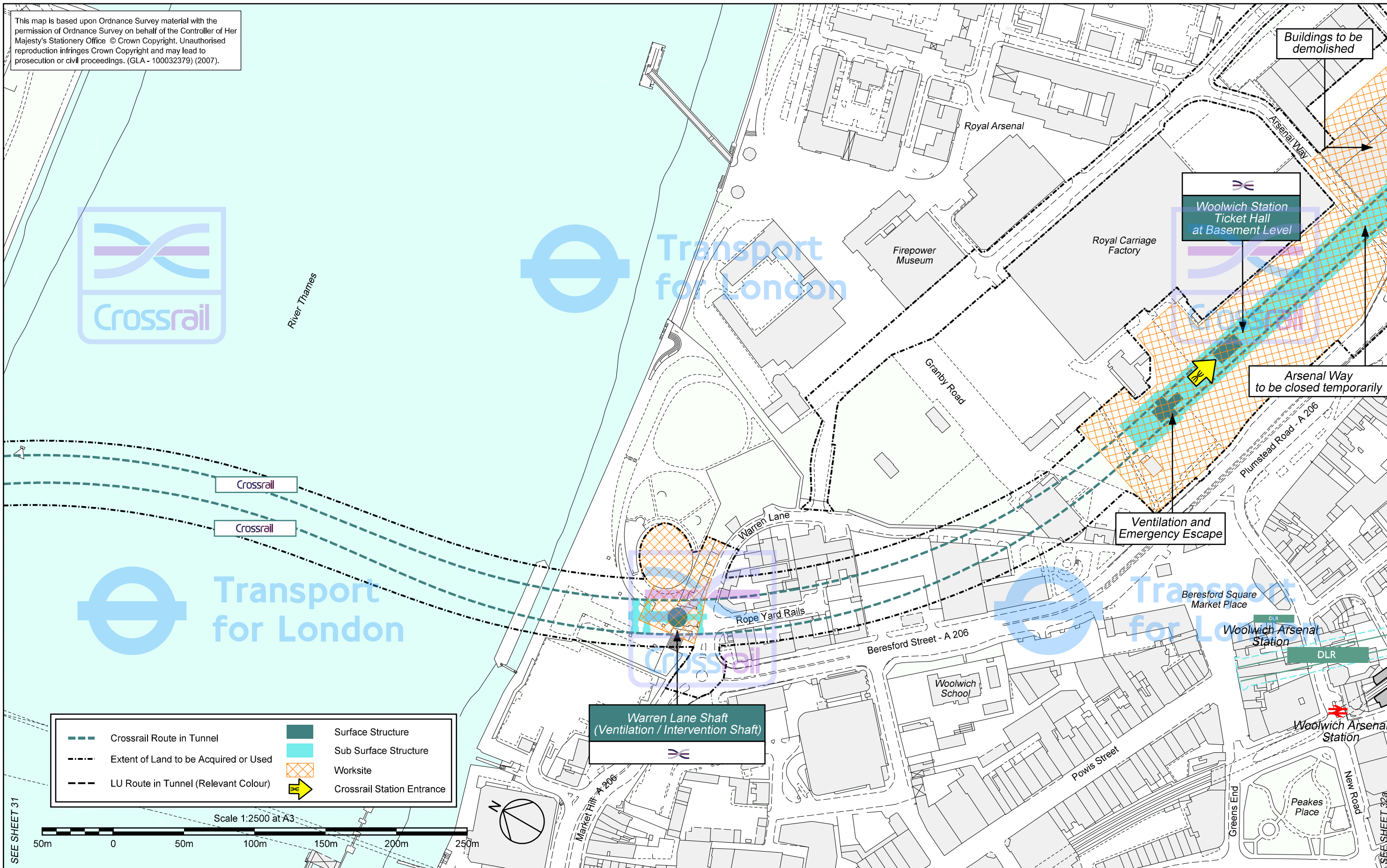
This plan is indicative of Cross London Rail Links Limited's proposals for the construction activity and completed works in this area. The size, detail and position of works are subject to alteration as a result of consultation, parliamentary and planning scrutiny.

SHEET
31

October 2007

110400-C1G00-P00-P-50031 H

This map is based upon Ordnance Survey material with the permission of Ordnance Survey on behalf of the Controller of Her Majesty's Stationery Office © Crown Copyright. Unauthorised reproduction infringes Crown Copyright and may lead to prosecution or civil proceedings. (GLA - 100032379) (2007).



	Crossrail Route in Tunnel		Surface Structure
	Extent of Land to be Acquired or Used		Sub Surface Structure
	LU Route in Tunnel (Relevant Colour)		Worksite
			Crossrail Station Entrance

SEE SHEET 31

Scale 1:2500 at A3

SEE SHEET 32



Crossing the Capital, Connecting the UK

WARREN LANE SHAFT CROSSRAIL PROPOSALS

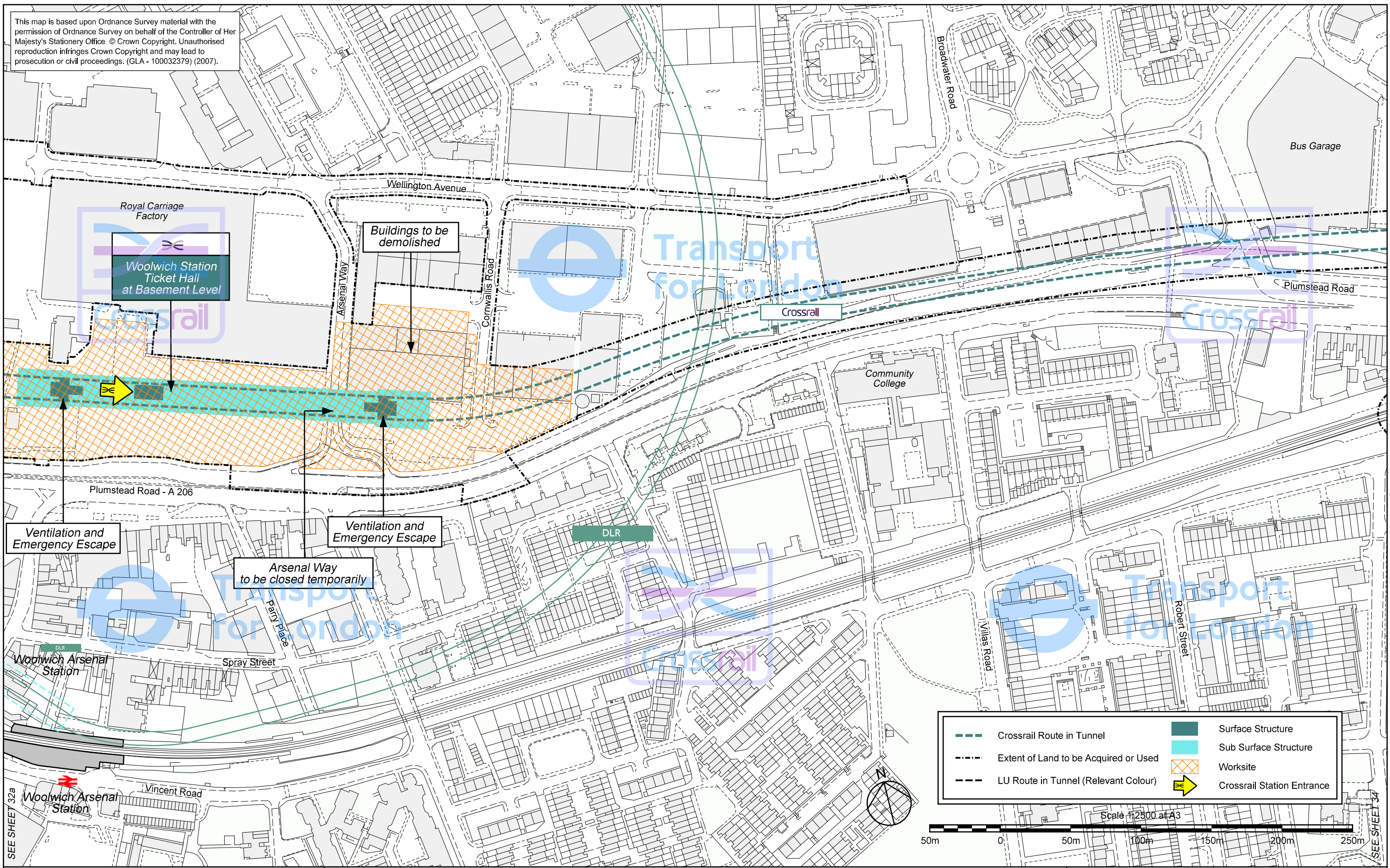
This plan is indicative of Cross London Rail Links Limited's proposals for the construction activity and completed works in this area. The size, detail and position of works are subject to alteration as a result of consultation, parliamentary and planning scrutiny.

SHEET
32

October 2007

110400-C1G00-P00-P-50032 |

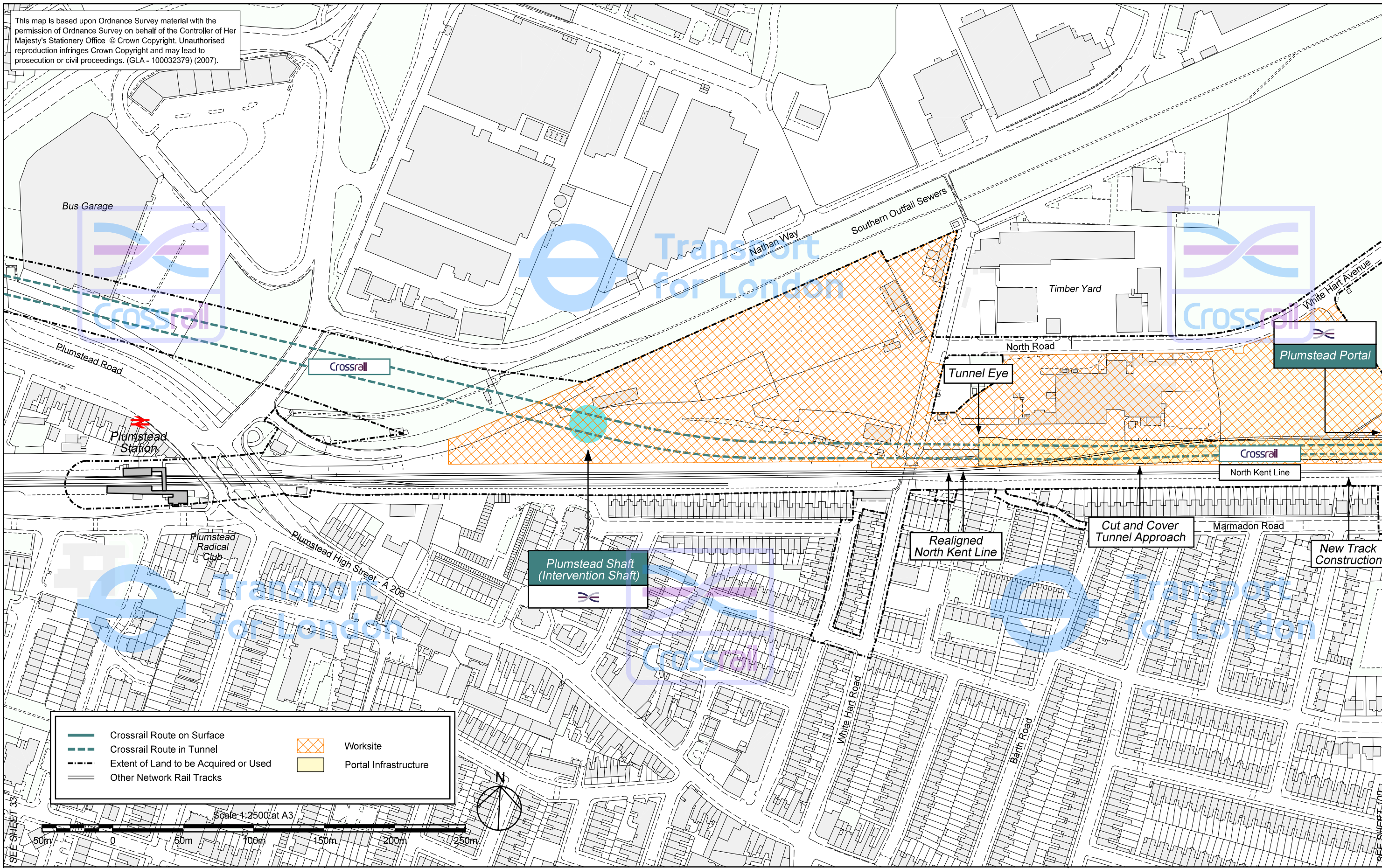
This map is based upon Ordnance Survey material with the permission of Ordnance Survey on behalf of the Controller of Her Majesty's Stationery Office © Crown Copyright. Unauthorised reproduction infringes Crown Copyright and may lead to prosecution or civil proceedings. (GLA - 100032379) (2007).



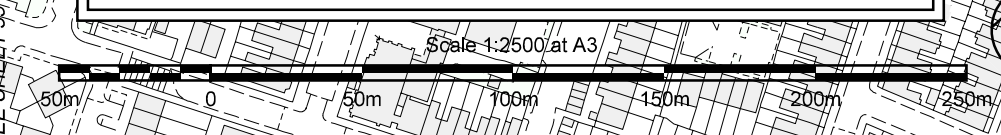
	Crossrail Route in Tunnel		Surface Structure
	Extent of Land to be Acquired or Used		Sub Surface Structure
	LU Route in Tunnel (Relevant Colour)		Worksite
			Crossrail Station Entrance



This map is based upon Ordnance Survey material with the permission of Ordnance Survey on behalf of the Controller of Her Majesty's Stationery Office © Crown Copyright. Unauthorised reproduction infringes Crown Copyright and may lead to prosecution or civil proceedings. (GLA - 100032379) (2007).

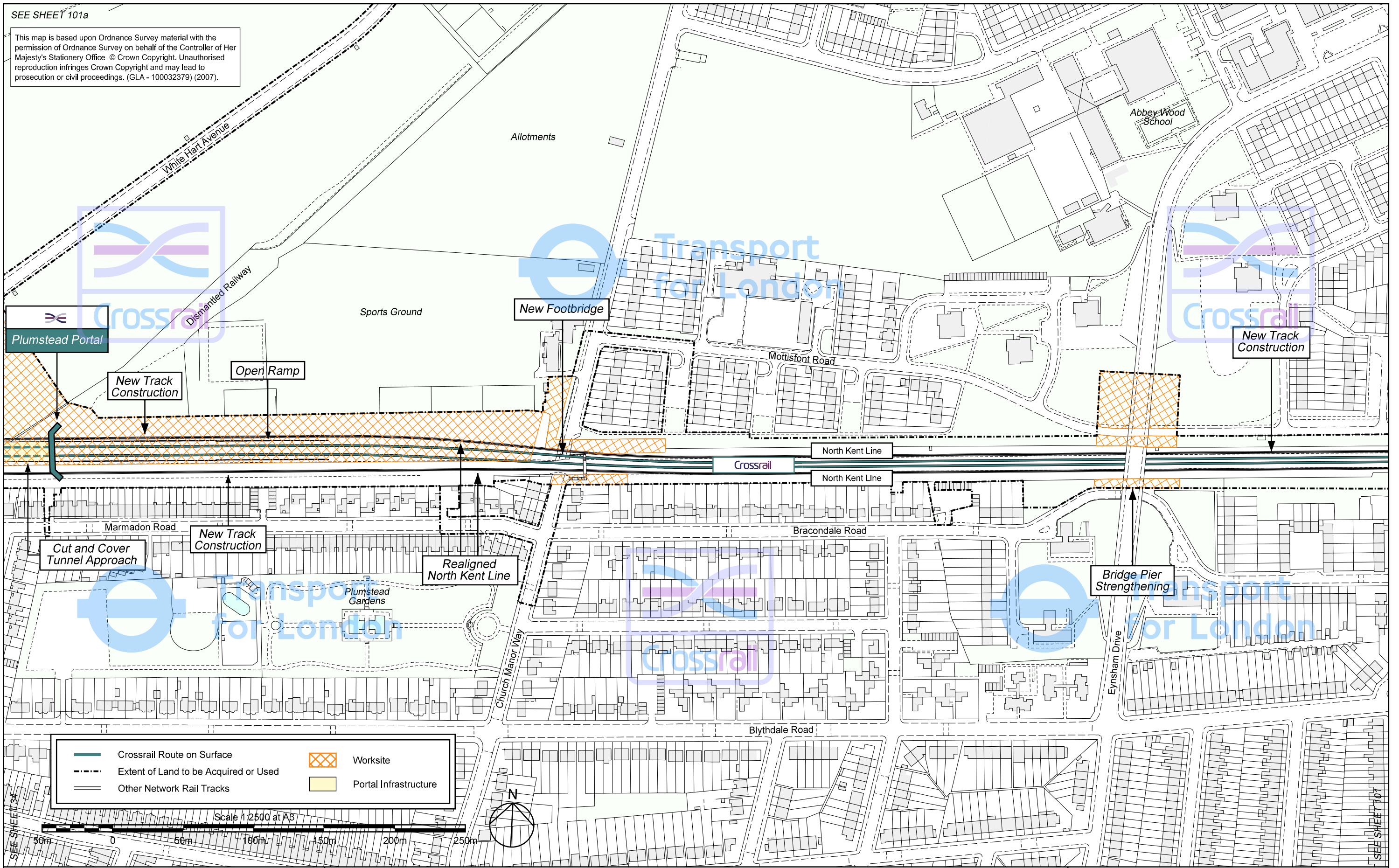


- Crossrail Route on Surface
- - - Crossrail Route in Tunnel
- Extent of Land to be Acquired or Used
- Other Network Rail Tracks
- Worksite
- Portal Infrastructure




SEE SHEET 101a

This map is based upon Ordnance Survey material with the permission of Ordnance Survey on behalf of the Controller of Her Majesty's Stationery Office © Crown Copyright. Unauthorised reproduction infringes Crown Copyright and may lead to prosecution or civil proceedings. (GLA - 100032379) (2007).



	Crossrail Route on Surface		Worksite
	Extent of Land to be Acquired or Used		Portal Infrastructure
	Other Network Rail Tracks		

Scale 1:2500 at A3



Crossing the Capital, Connecting the UK

PLUMSTEAD PORTAL CROSSRAIL PROPOSALS

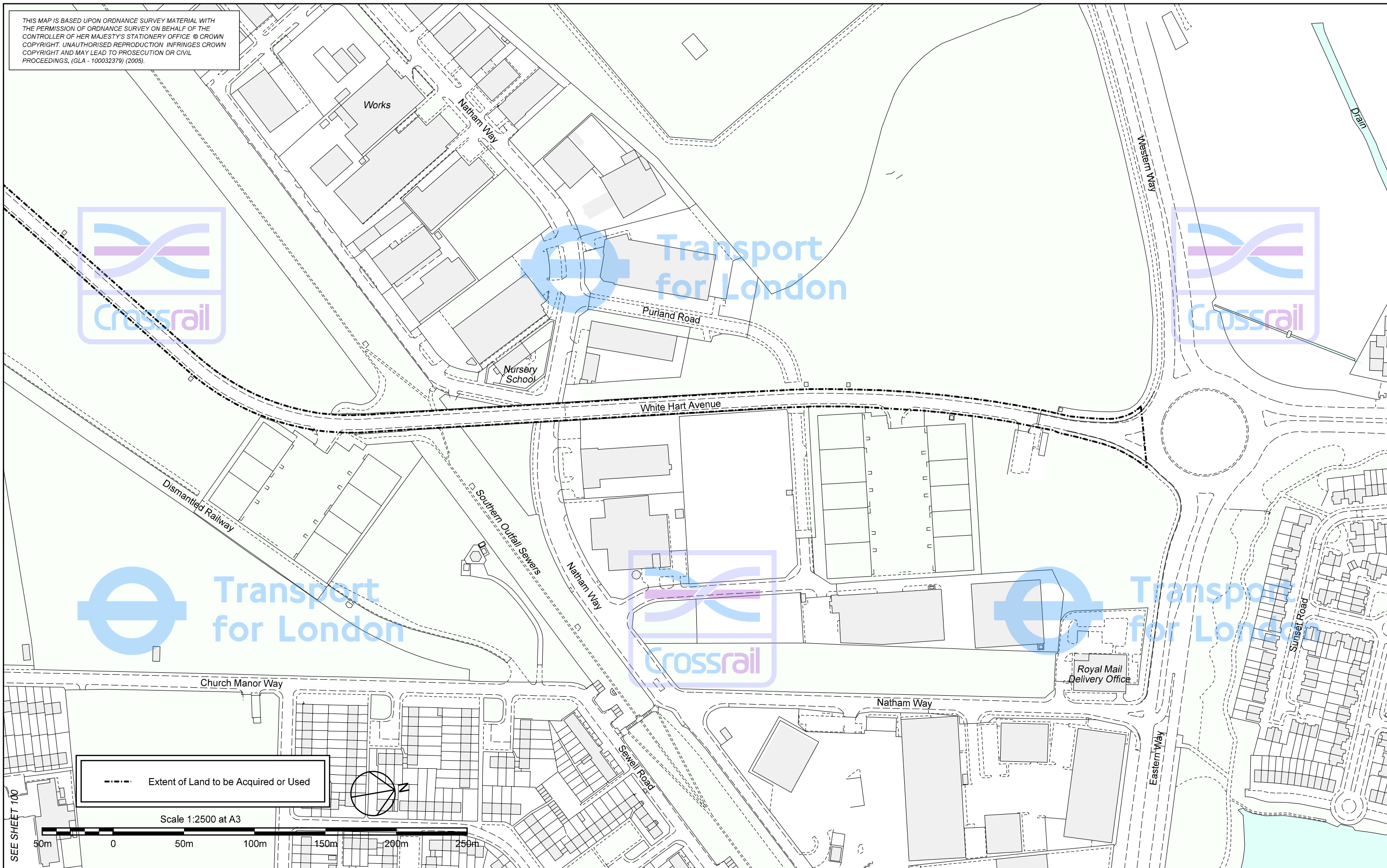
This plan is indicative of Cross London Rail Links Limited's proposals for the construction activity and completed works in this area. The size, detail and position of works are subject to alteration as a result of consultation, parliamentary and planning scrutiny.

SHEET
100

October 2007

110400-E2G00-P00-P-50100 J

THIS MAP IS BASED UPON ORDNANCE SURVEY MATERIAL WITH THE PERMISSION OF ORDNANCE SURVEY ON BEHALF OF THE CONTROLLER OF HER MAJESTY'S STATIONERY OFFICE. © CROWN COPYRIGHT. UNAUTHORISED REPRODUCTION INFRINGES CROWN COPYRIGHT AND MAY LEAD TO PROSECUTION OR CIVIL PROCEEDINGS. (GLA - 100032379) (2005).



SEE SHEET 100

--- Extent of Land to be Acquired or Used

Scale 1:2500 at A3

50m 0 50m 100m 150m 200m 250m



Crossing the Capital, Connecting the UK

NORTH OF PLUMSTEAD GARDENS CROSSRAIL PROPOSALS

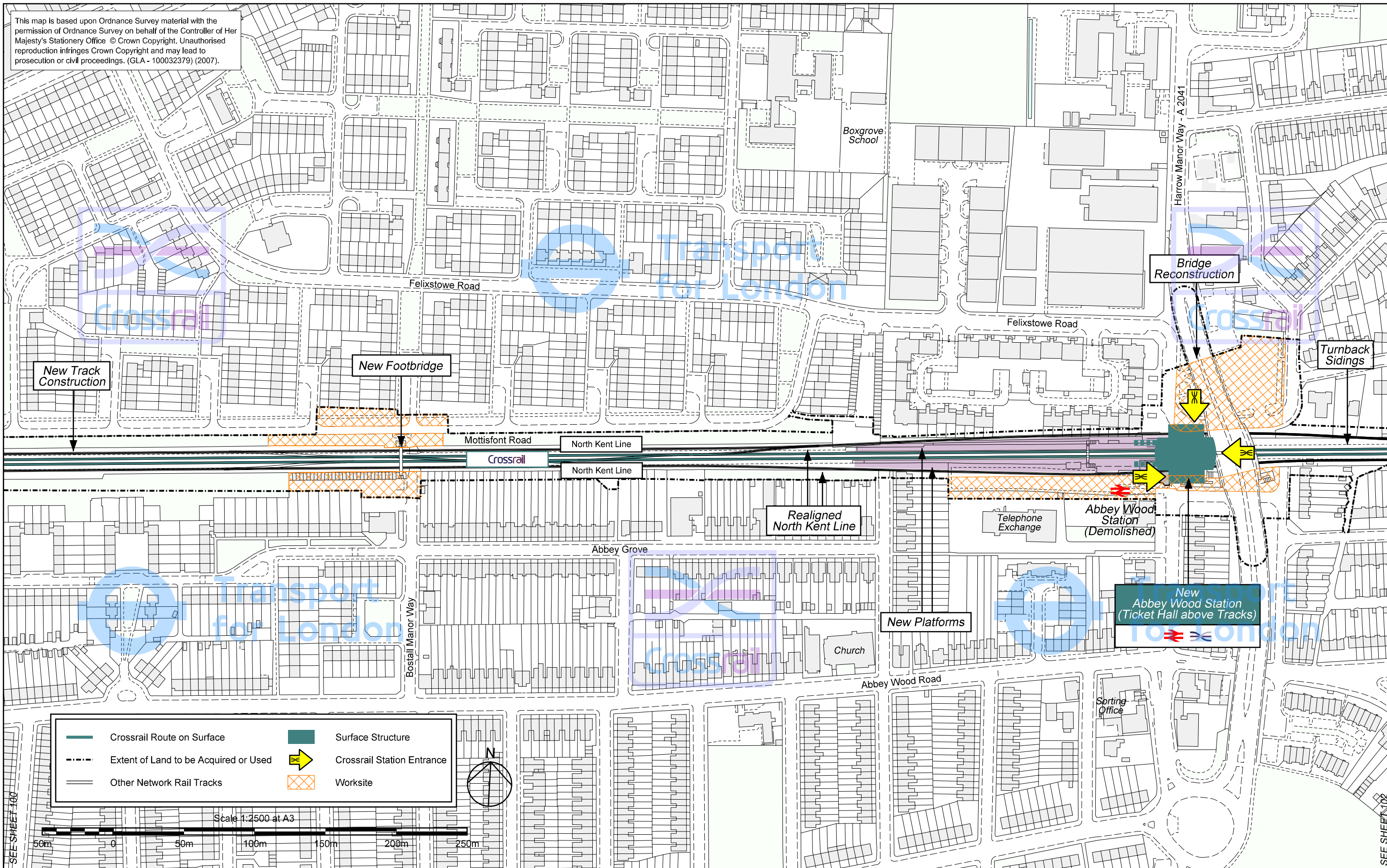
This plan is indicative of Cross London Rail Links Limited's proposals for the construction activity and completed works in this area. The size, detail and position of works are subject to alteration as a result of consultation, parliamentary and planning scrutiny.

SHEET
100a

October 2007

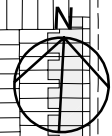
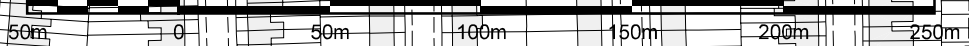
110400-E2G00-P00-P-50133 D

This map is based upon Ordnance Survey material with the permission of Ordnance Survey on behalf of the Controller of Her Majesty's Stationery Office © Crown Copyright. Unauthorised reproduction infringes Crown Copyright and may lead to prosecution or civil proceedings. (GLA - 100032379) (2007).



- | | | | |
|--|---------------------------------------|--|----------------------------|
| | Crossrail Route on Surface | | Surface Structure |
| | Extent of Land to be Acquired or Used | | Crossrail Station Entrance |
| | Other Network Rail Tracks | | Worksite |

Scale 1:2500 at A3



Crossing the Capital, Connecting the UK

ABBEY WOOD STATION CROSSRAIL PROPOSALS

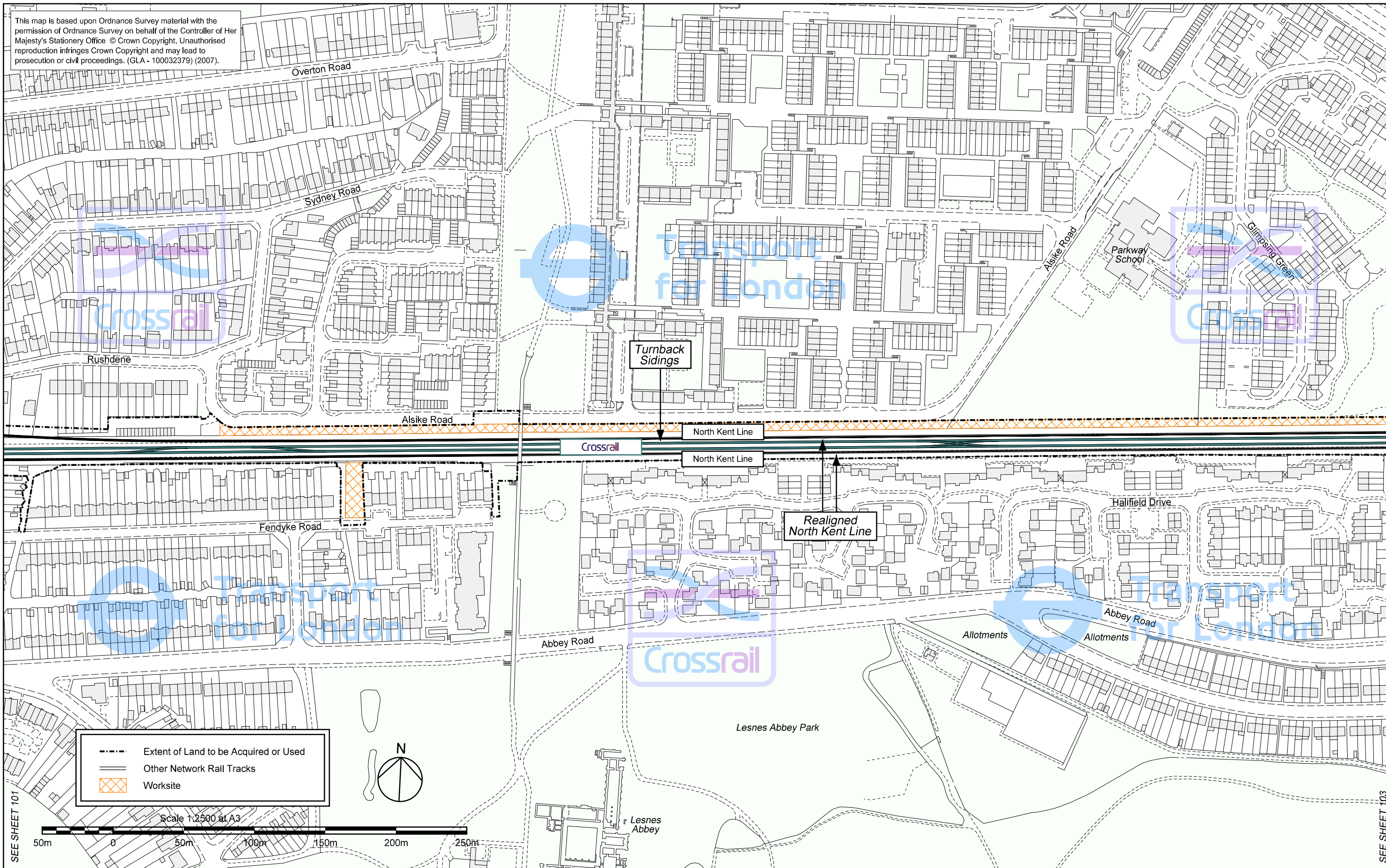
This plan is indicative of Cross London Rail Links Limited's proposals for the construction activity and completed works in this area. The size, detail and position of works are subject to alteration as a result of consultation, parliamentary and planning scrutiny.

SHEET
101

October 2007

110400-E2G00-P00-P-50101 H

This map is based upon Ordnance Survey material with the permission of Ordnance Survey on behalf of the Controller of Her Majesty's Stationery Office © Crown Copyright. Unauthorised reproduction infringes Crown Copyright and may lead to prosecution or civil proceedings. (GLA - 100032379) (2007).



SEE SHEET 101

SEE SHEET 103



Crossing the Capital, Connecting the UK

LESNES ABBEY PARK CROSSRAIL PROPOSALS

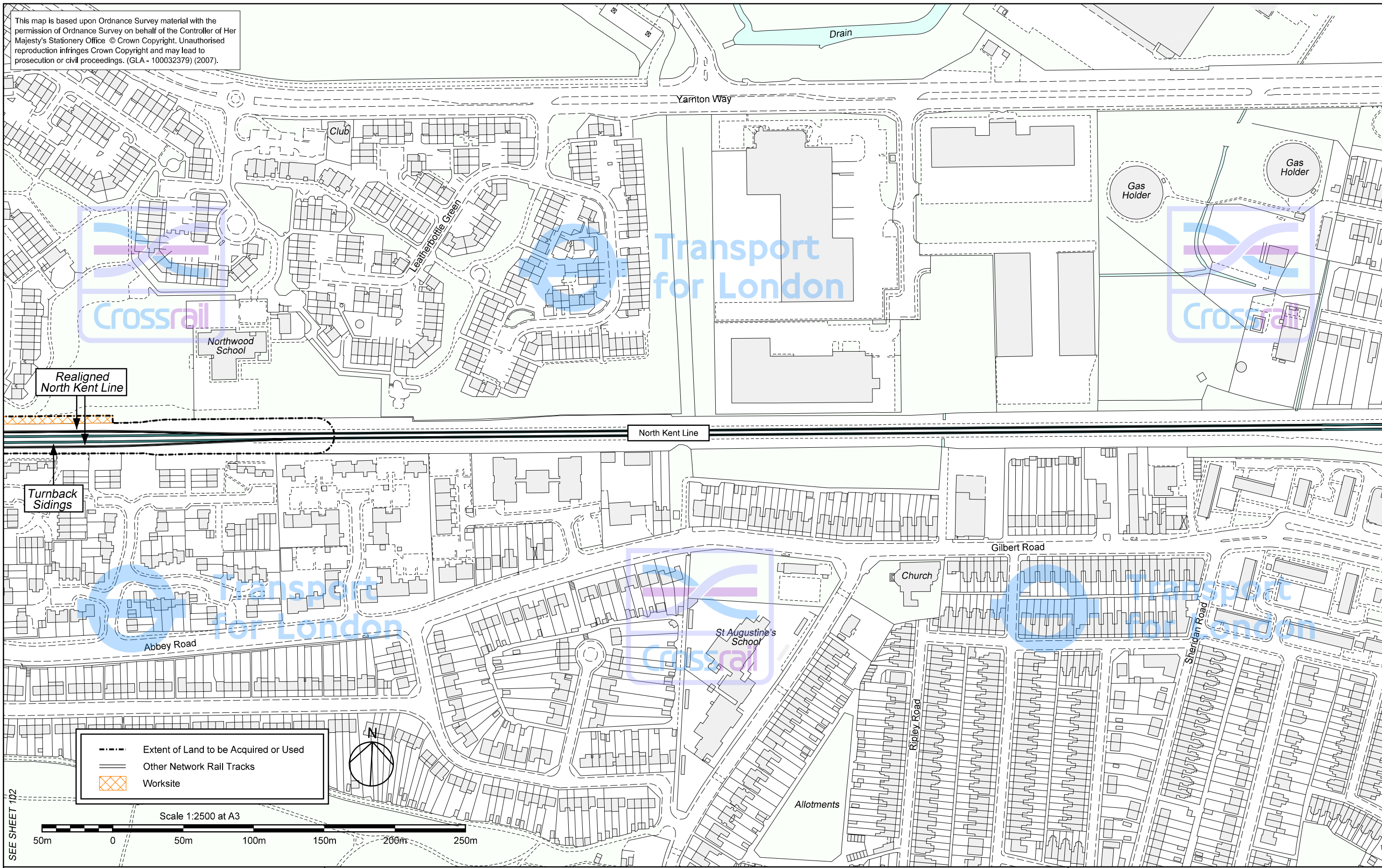
This plan is indicative of Cross London Rail Links Limited's proposals for the construction activity and completed works in this area. The size, detail and position of works are subject to alteration as a result of consultation, parliamentary and planning scrutiny.




SHEET
102

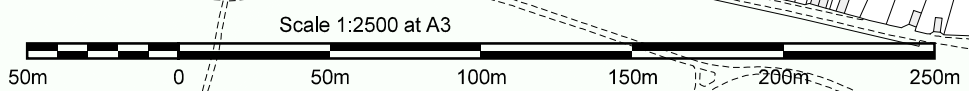
October 2007

110400-E2G00-P00-P-50102 H

This map is based upon Ordnance Survey material with the permission of Ordnance Survey on behalf of the Controller of Her Majesty's Stationery Office © Crown Copyright. Unauthorised reproduction infringes Crown Copyright and may lead to prosecution or civil proceedings. (GLA - 100032379) (2007).



-  Extent of Land to be Acquired or Used
-  Other Network Rail Tracks
-  Worksite



SEE SHEET 102



Crossing the Capital, Connecting the UK

YARNTON WAY CROSSRAIL PROPOSALS

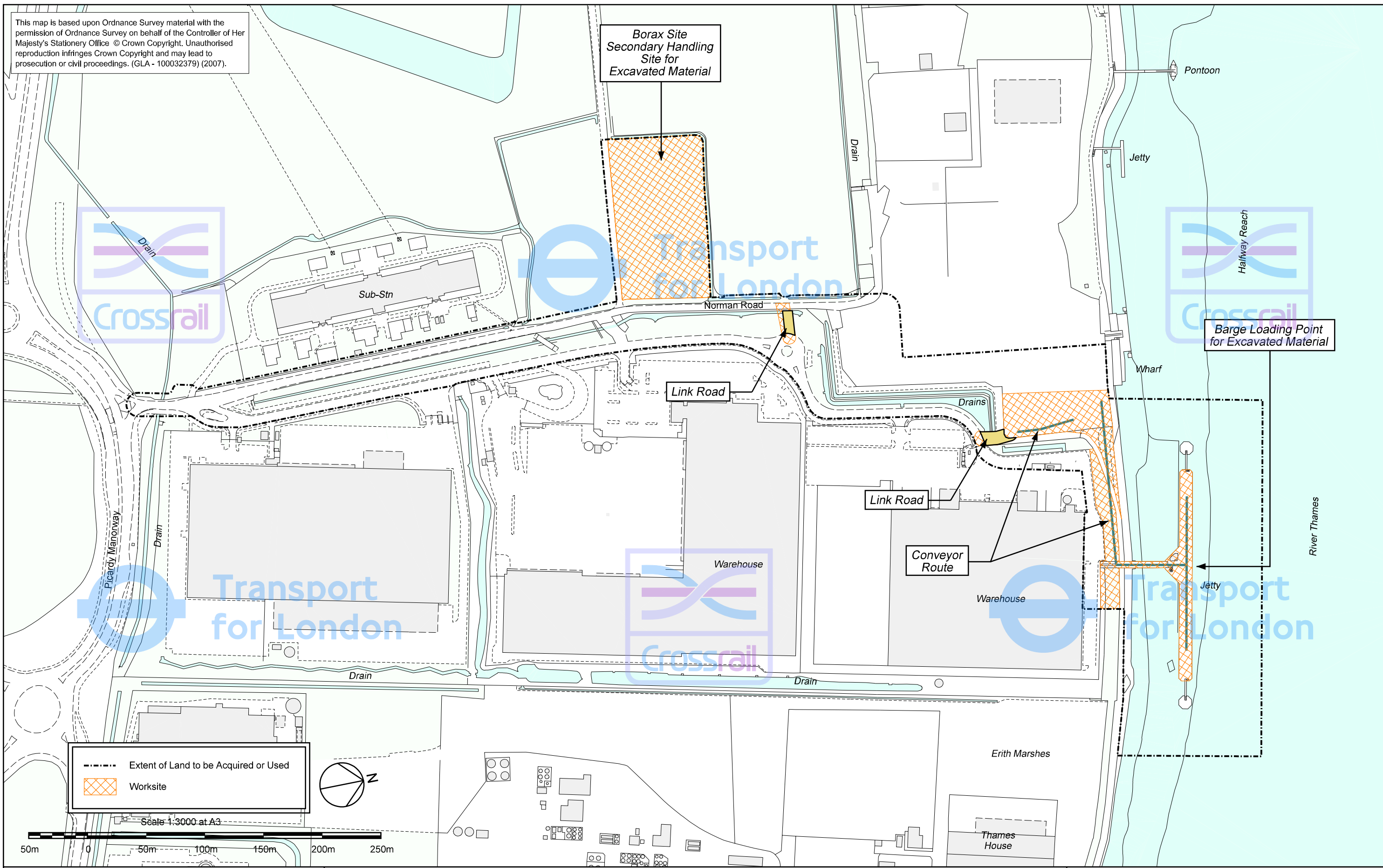
This plan is indicative of Cross London Rail Links Limited's proposals for the construction activity and completed works in this area. The size, detail and position of works are subject to alteration as a result of consultation, parliamentary and planning scrutiny.

SHEET
103

October 2007

110400-E2G00-P00-P-50103 H

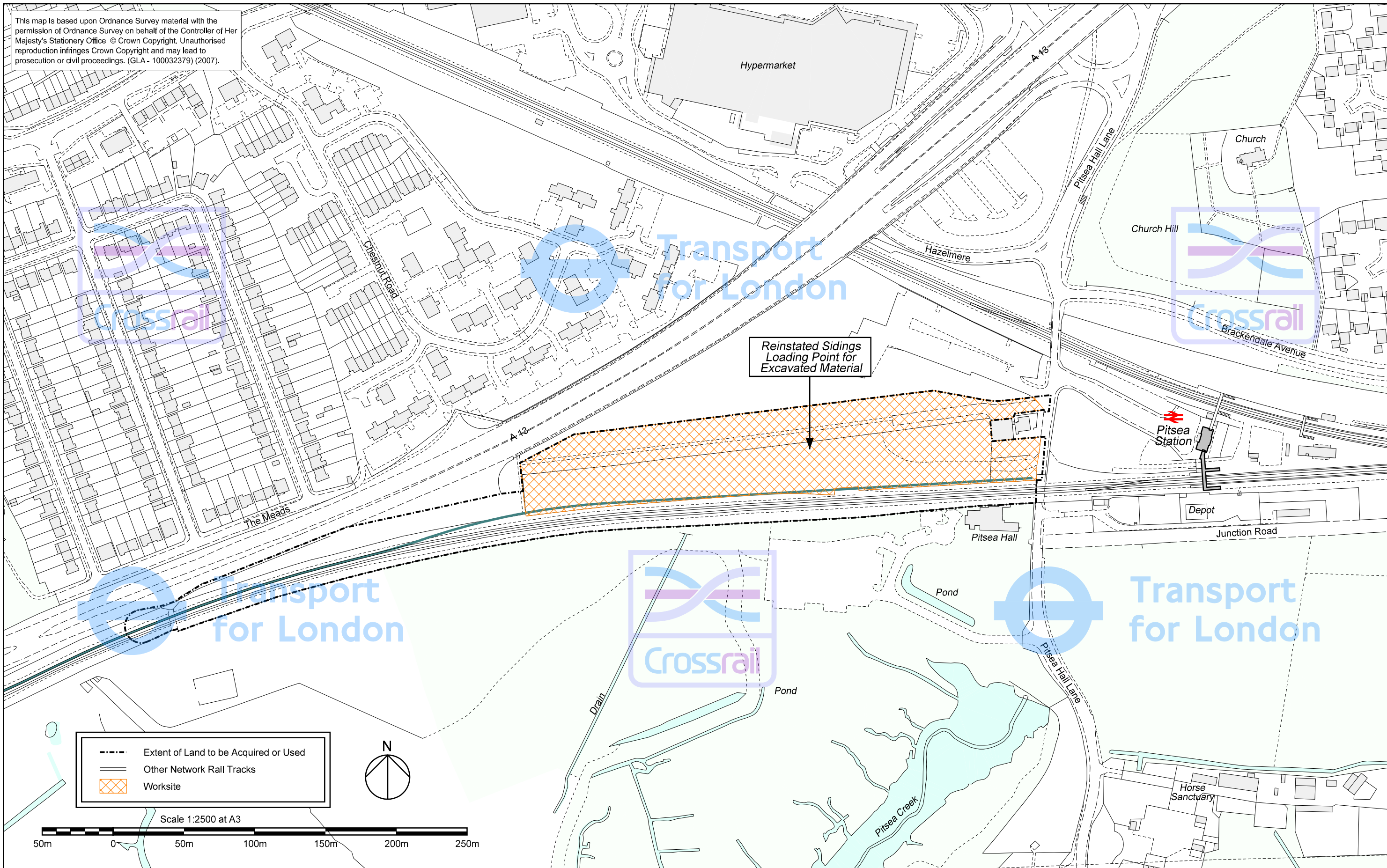
This map is based upon Ordnance Survey material with the permission of Ordnance Survey on behalf of the Controller of Her Majesty's Stationery Office © Crown Copyright. Unauthorised reproduction infringes Crown Copyright and may lead to prosecution or civil proceedings. (GLA - 100032379) (2007).



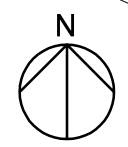
--- Extent of Land to be Acquired or Used
 [Orange Hatched Box] Worksite

Scale 1:3000 at A3
 50m 0 50m 100m 150m 200m 250m

This map is based upon Ordnance Survey material with the permission of Ordnance Survey on behalf of the Controller of Her Majesty's Stationery Office © Crown Copyright. Unauthorised reproduction infringes Crown Copyright and may lead to prosecution or civil proceedings. (GLA- 100032379) (2007).



- Extent of Land to be Acquired or Used
- Other Network Rail Tracks
- Worksite



Crossing the Capital, Connecting the UK

PITSEA SIDINGS CROSSRAIL PROPOSALS

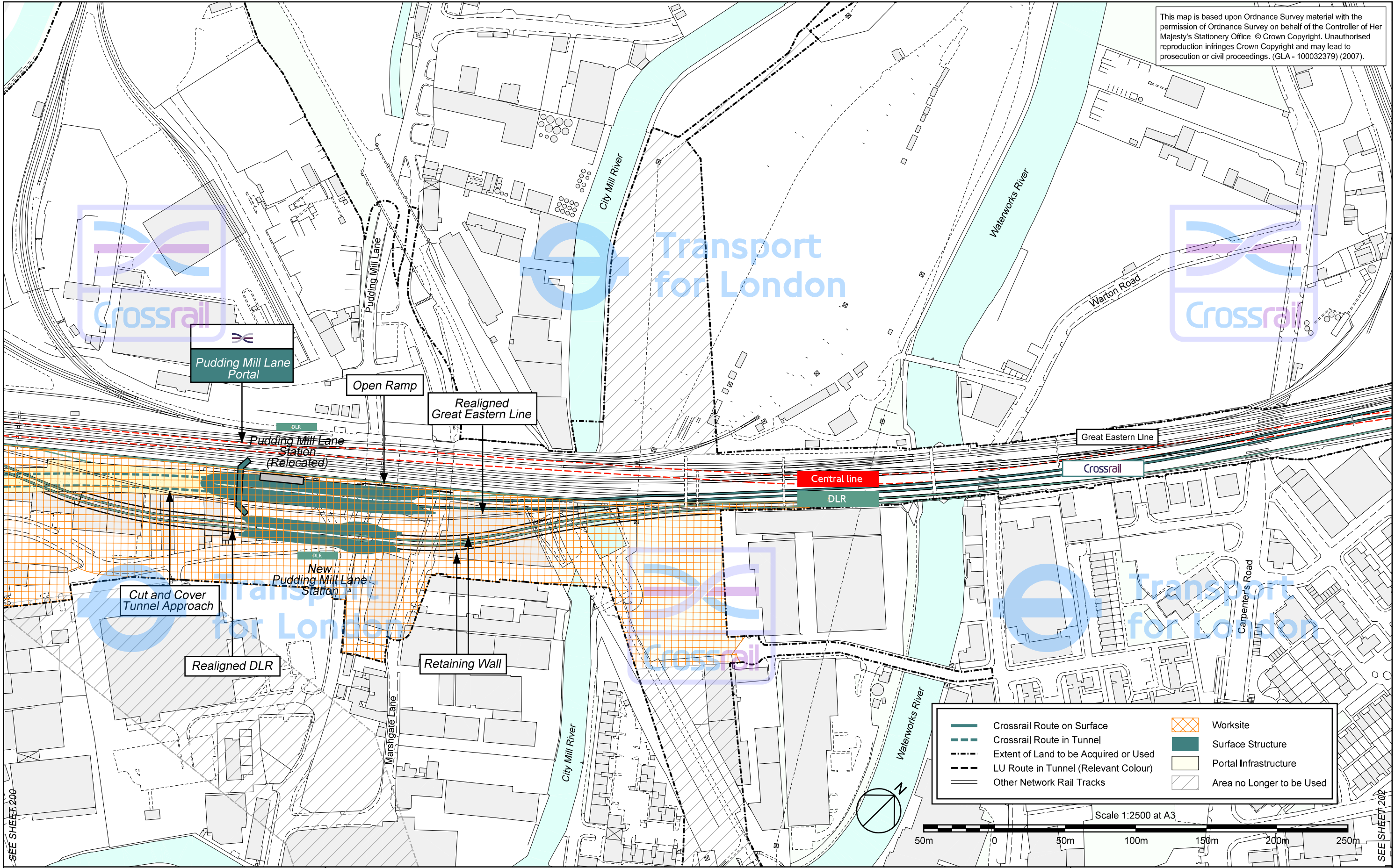
This plan is indicative of Cross London Rail Links Limited's proposals for the construction activity and completed works in this area. The size, detail and position of works are subject to alteration as a result of consultation, parliamentary and planning scrutiny.

SHEET
120a

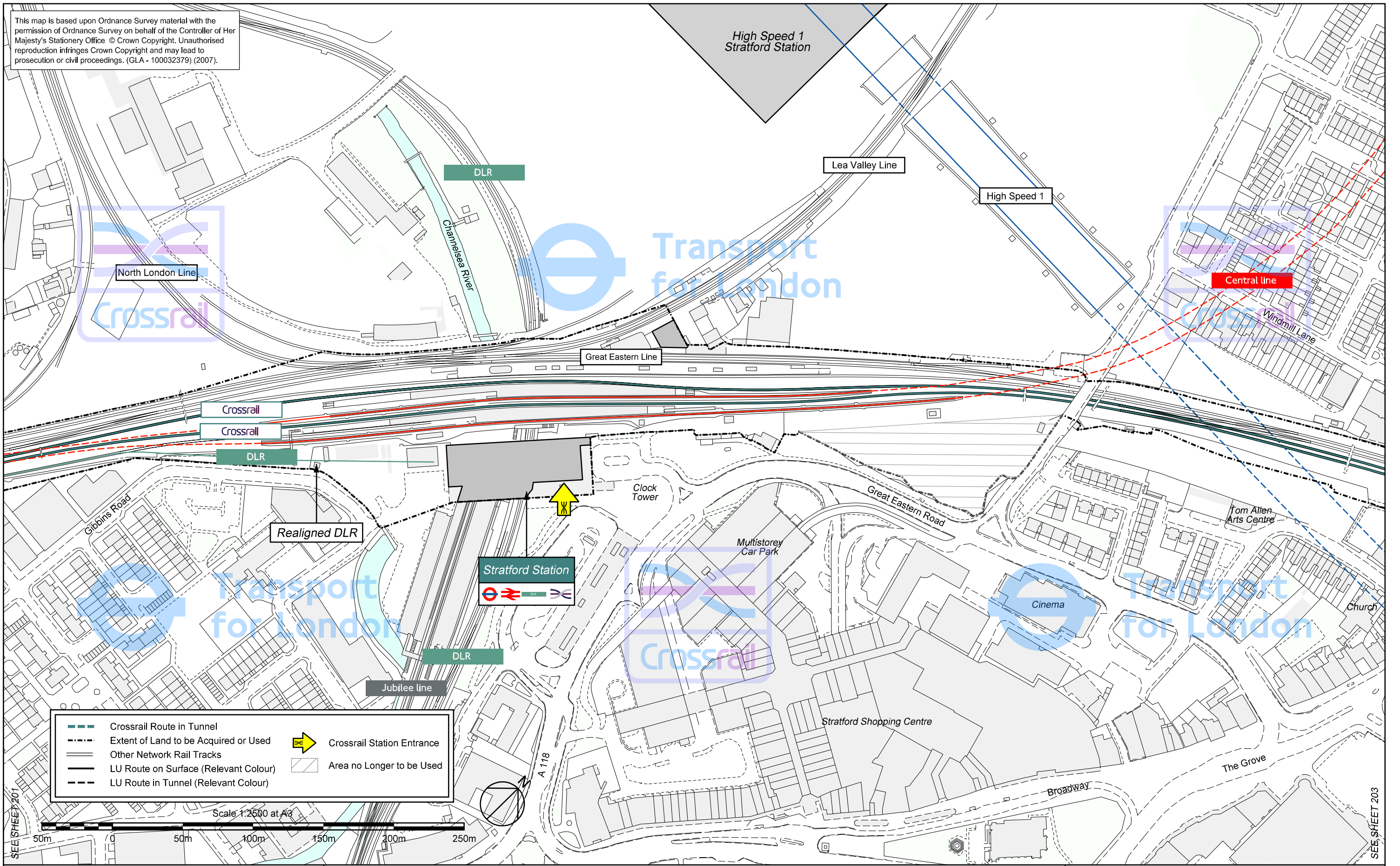
October 2007

110400-G0G00-P00-P-50000 F

This map is based upon Ordnance Survey material with the permission of Ordnance Survey on behalf of the Controller of Her Majesty's Stationery Office © Crown Copyright. Unauthorised reproduction infringes Crown Copyright and may lead to prosecution or civil proceedings. (GLA - 100032379) (2007).



This map is based upon Ordnance Survey material with the permission of Ordnance Survey on behalf of the Controller of Her Majesty's Stationery Office © Crown Copyright. Unauthorised reproduction infringes Crown Copyright and may lead to prosecution or civil proceedings. (GLA - 100032379) (2007).



Crossing the Capital, Connecting the UK

STRATFORD STATION CROSSRAIL PROPOSALS

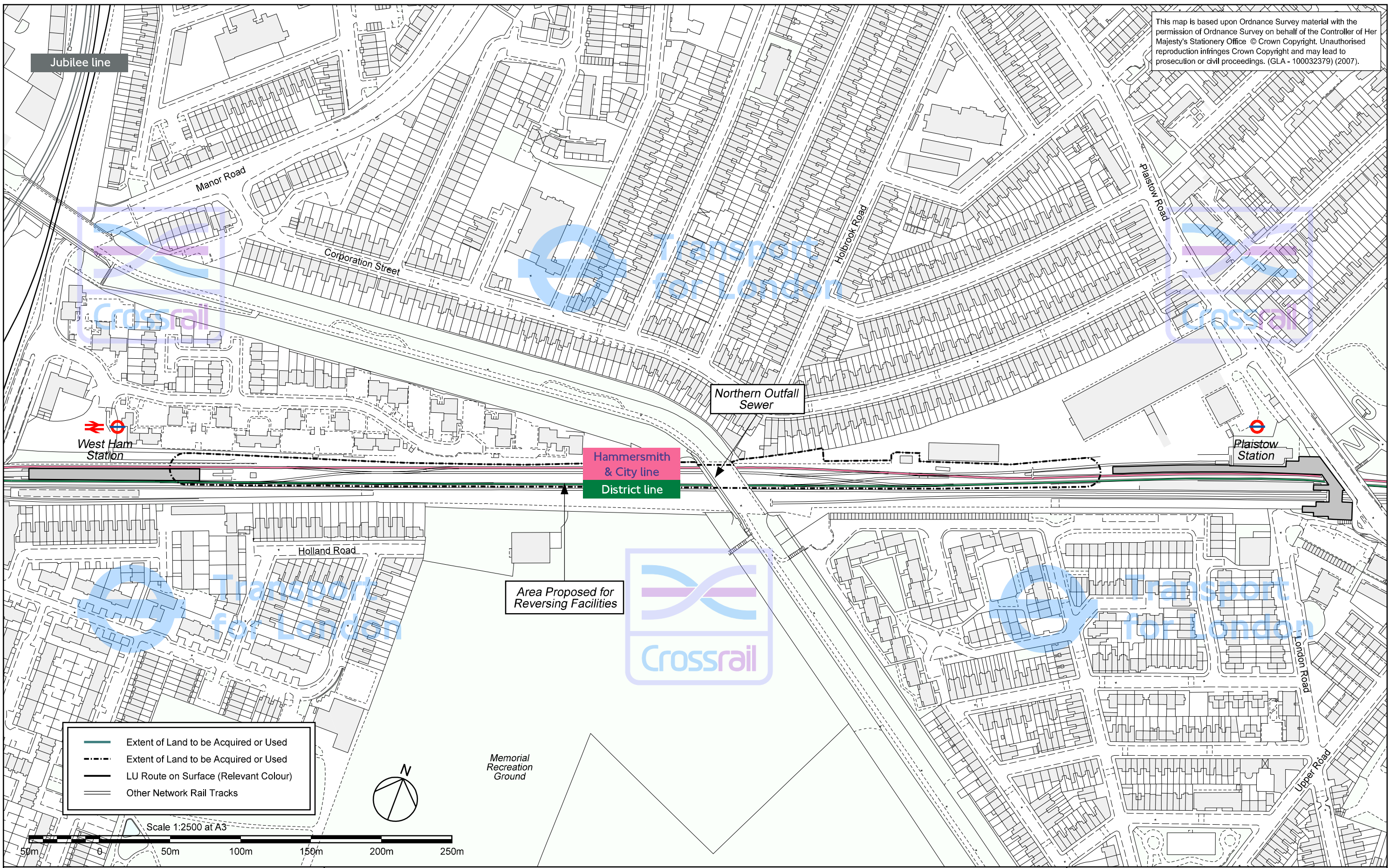
This plan is indicative of Cross London Rail Links Limited's proposals for the construction activity and completed works in this area. The size, detail and position of works are subject to alteration as a result of consultation, parliamentary and planning scrutiny.


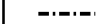


SHEET
202

October 2007

110400-E1G00-P00-P-50202 H

This map is based upon Ordnance Survey material with the permission of Ordnance Survey on behalf of the Controller of Her Majesty's Stationery Office © Crown Copyright. Unauthorised reproduction infringes Crown Copyright and may lead to prosecution or civil proceedings. (GLA - 100032379) (2007).

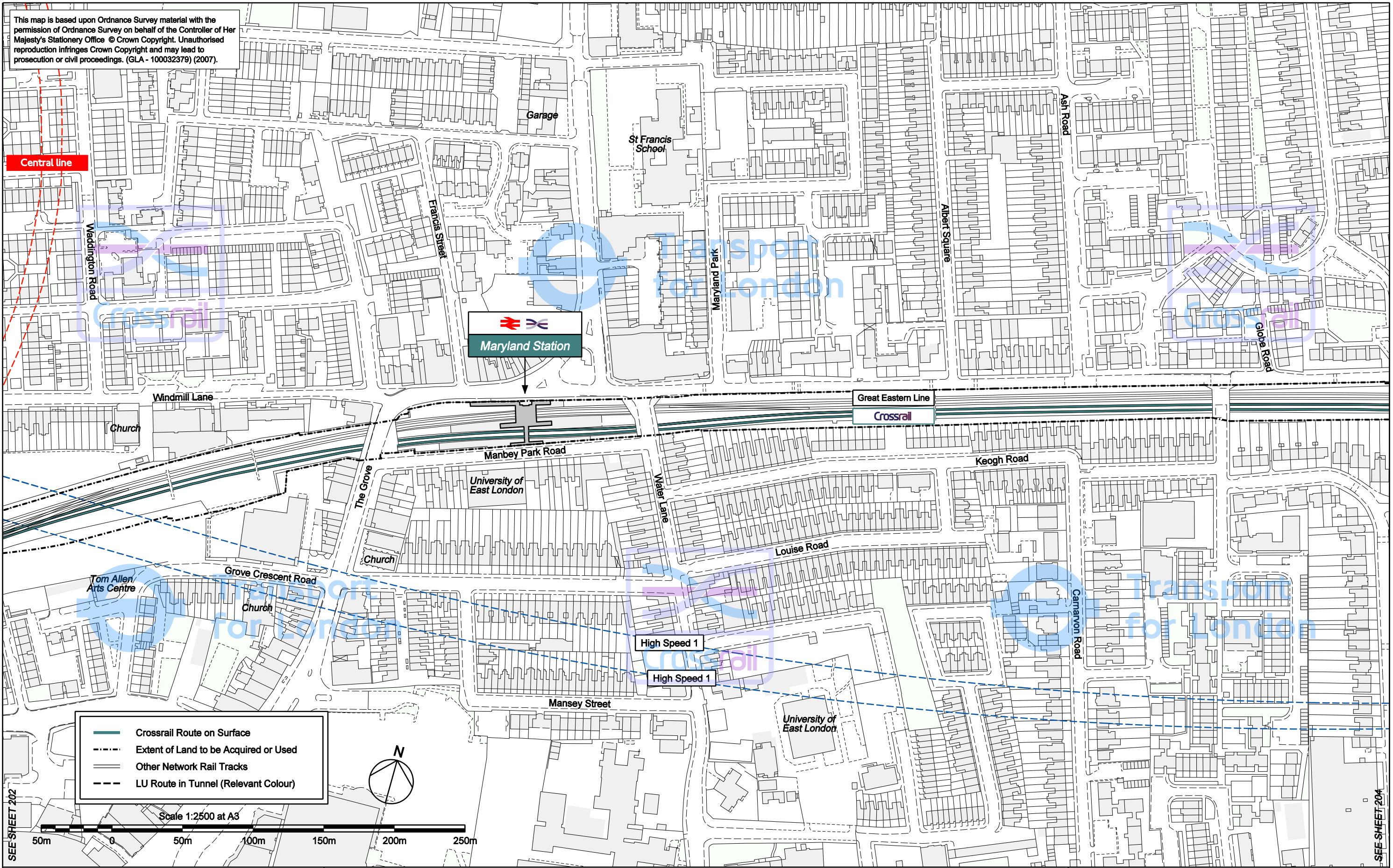






-  Extent of Land to be Acquired or Used
-  Extent of Land to be Acquired or Used
-  LU Route on Surface (Relevant Colour)
-  Other Network Rail Tracks

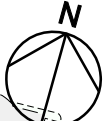
Scale 1:2500 at A3
 50m 100m 150m 200m 250m

WEST HAM REVERSING FACILITY CROSSRAIL PROPOSALS

This map is based upon Ordnance Survey material with the permission of Ordnance Survey on behalf of the Controller of Her Majesty's Stationery Office © Crown Copyright. Unauthorised reproduction infringes Crown Copyright and may lead to prosecution or civil proceedings. (GLA - 100032379) (2007).



-  Crossrail Route on Surface
-  Extent of Land to be Acquired or Used
-  Other Network Rail Tracks
-  LU Route in Tunnel (Relevant Colour)



SEE SHEET 202

SEE SHEET 204



Crossing the Capital, Connecting the UK

MARYLAND STATION CROSSRAIL PROPOSALS

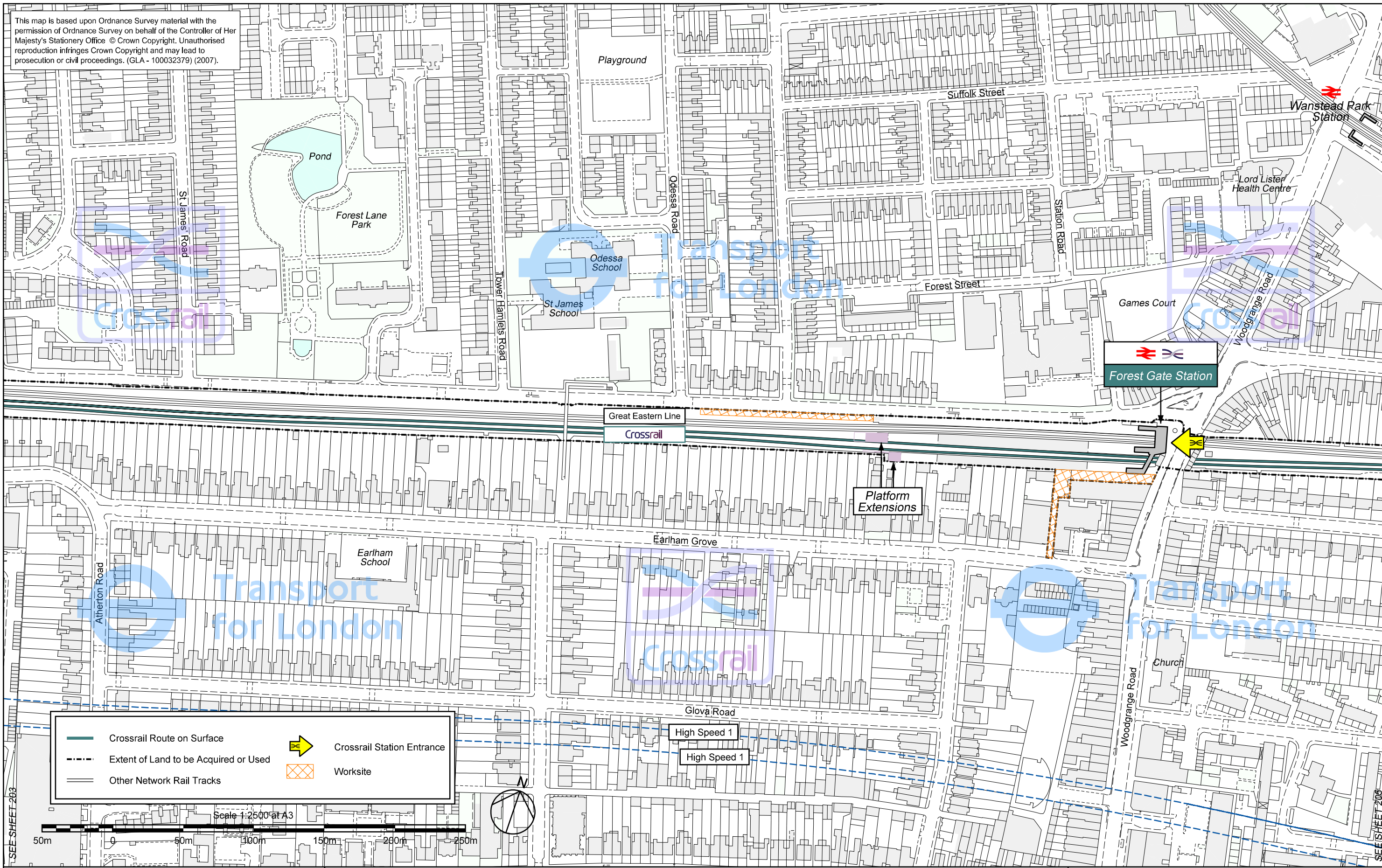
This plan is indicative of Cross London Rail Links Limited's proposals for the construction activity and completed works in this area. The size, detail and position of works are subject to alteration as a result of consultation, parliamentary and planning scrutiny.

SHEET
203

October 2007

110400-E1G00-P00-P-50203 G

This map is based upon Ordnance Survey material with the permission of Ordnance Survey on behalf of the Controller of Her Majesty's Stationery Office © Crown Copyright. Unauthorised reproduction infringes Crown Copyright and may lead to prosecution or civil proceedings. (GLA - 100032379) (2007).



	Crossrail Route on Surface		Crossrail Station Entrance
	Extent of Land to be Acquired or Used		Worksite
	Other Network Rail Tracks		



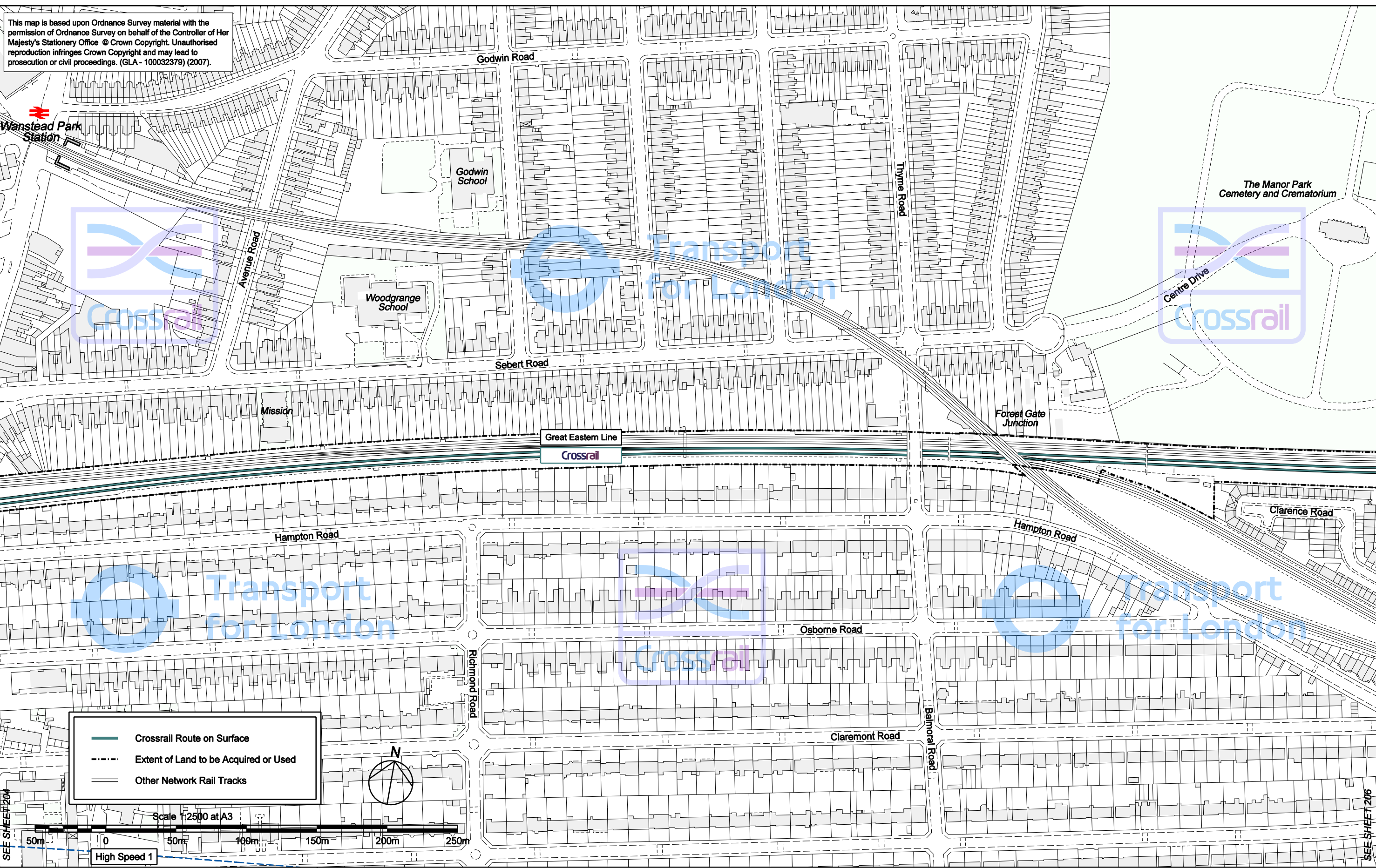
SEE SHEET 203

SEE SHEET 205

FOREST GATE STATION CROSSRAIL PROPOSALS

This map is based upon Ordnance Survey material with the permission of Ordnance Survey on behalf of the Controller of Her Majesty's Stationery Office © Crown Copyright. Unauthorised reproduction infringes Crown Copyright and may lead to prosecution or civil proceedings. (GLA - 100032379) (2007).

Wanstead Park Station



SEE SHEET 204

SEE SHEET 206



Crossing the Capital, Connecting the UK

FOREST GATE JUNCTION CROSSRAIL PROPOSALS

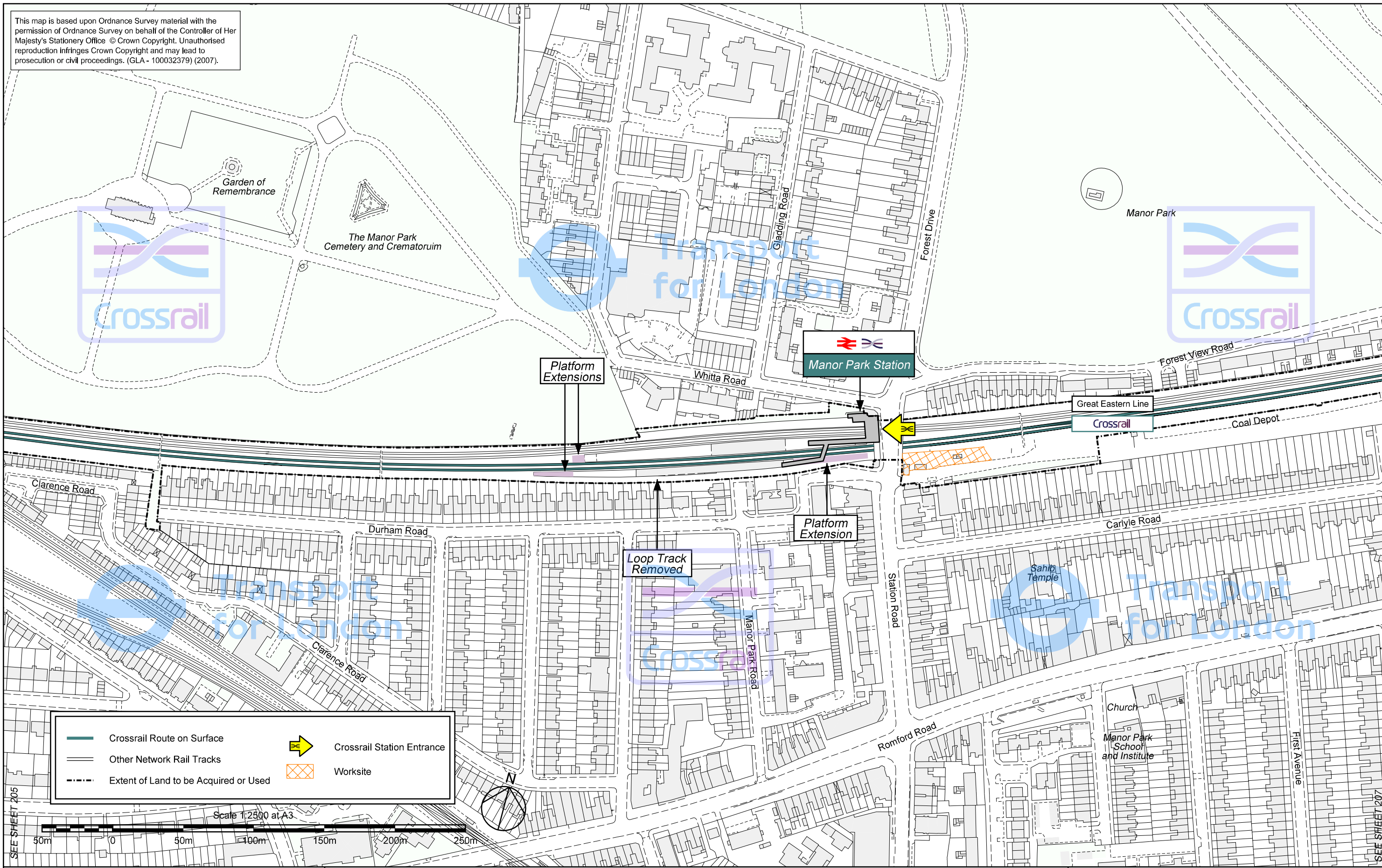
October 2007

This plan is indicative of Cross London Rail Links Limited's proposals for the construction activity and completed works in this area. The size, detail and position of works are subject to alteration as a result of consultation, parliamentary and planning scrutiny.

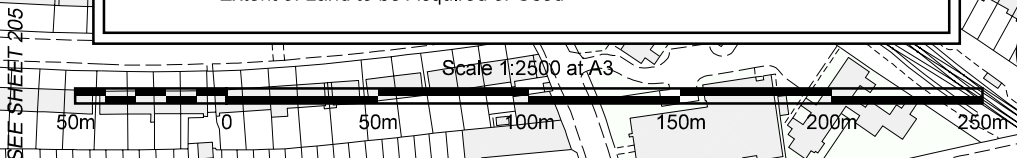
SHEET
205

110400-E1G00-P00-P-50205 H

This map is based upon Ordnance Survey material with the permission of Ordnance Survey on behalf of the Controller of Her Majesty's Stationery Office © Crown Copyright. Unauthorised reproduction infringes Crown Copyright and may lead to prosecution or civil proceedings. (GLA - 100032379) (2007).



	Crossrail Route on Surface		Crossrail Station Entrance
	Other Network Rail Tracks		Worksite
	Extent of Land to be Acquired or Used		



Crossing the Capital, Connecting the UK

MANOR PARK STATION CROSSRAIL PROPOSALS

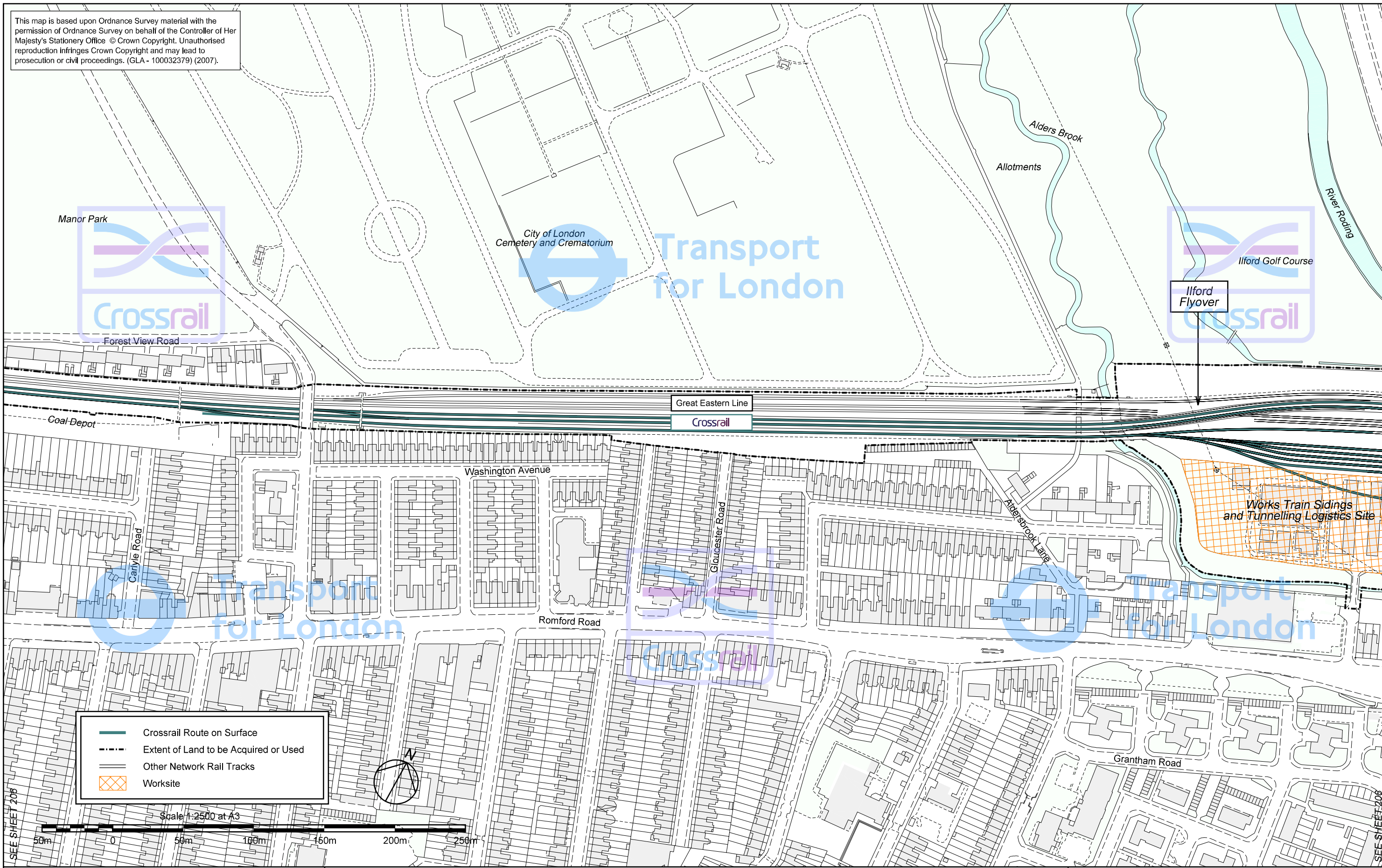
This plan is indicative of Cross London Rail Links Limited's proposals for the construction activity and completed works in this area. The size, detail and position of works are subject to alteration as a result of consultation, parliamentary and planning scrutiny.





SHEET
206

October 2007


110400-E1G00-P00-P-50206 H

This map is based upon Ordnance Survey material with the permission of Ordnance Survey on behalf of the Controller of Her Majesty's Stationery Office © Crown Copyright. Unauthorised reproduction infringes Crown Copyright and may lead to prosecution or civil proceedings. (GLA - 100032379) (2007).



-  Crossrail Route on Surface
-  Extent of Land to be Acquired or Used
-  Other Network Rail Tracks
-  Worksite

Scale 1:2500 at A3



Crossing the Capital, Connecting the UK

ILFORD FLYOVER CROSSRAIL PROPOSALS

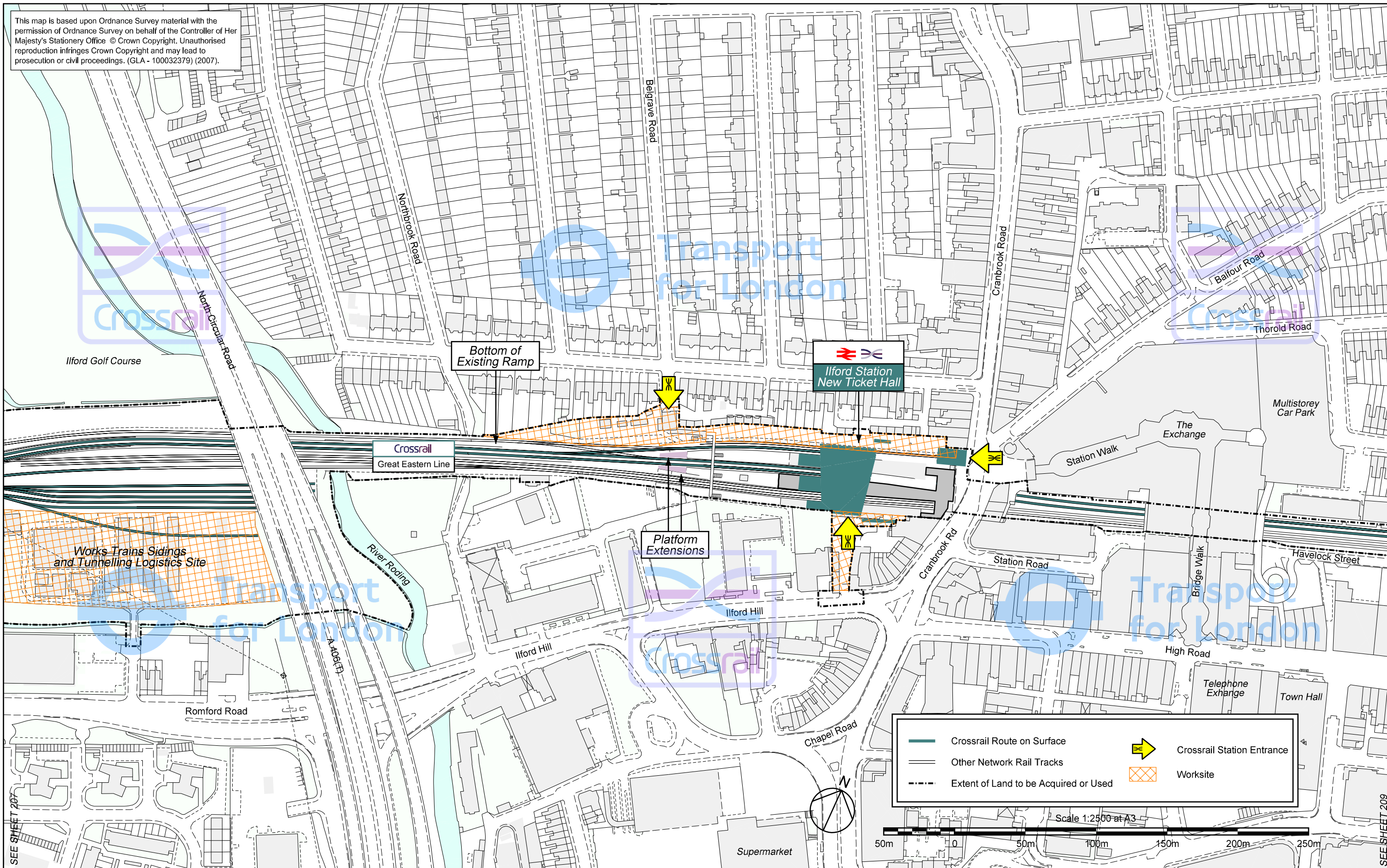
This plan is indicative of Cross London Rail Links Limited's proposals for the construction activity and completed works in this area. The size, detail and position of works are subject to alteration as a result of consultation, parliamentary and planning scrutiny.

SHEET
207

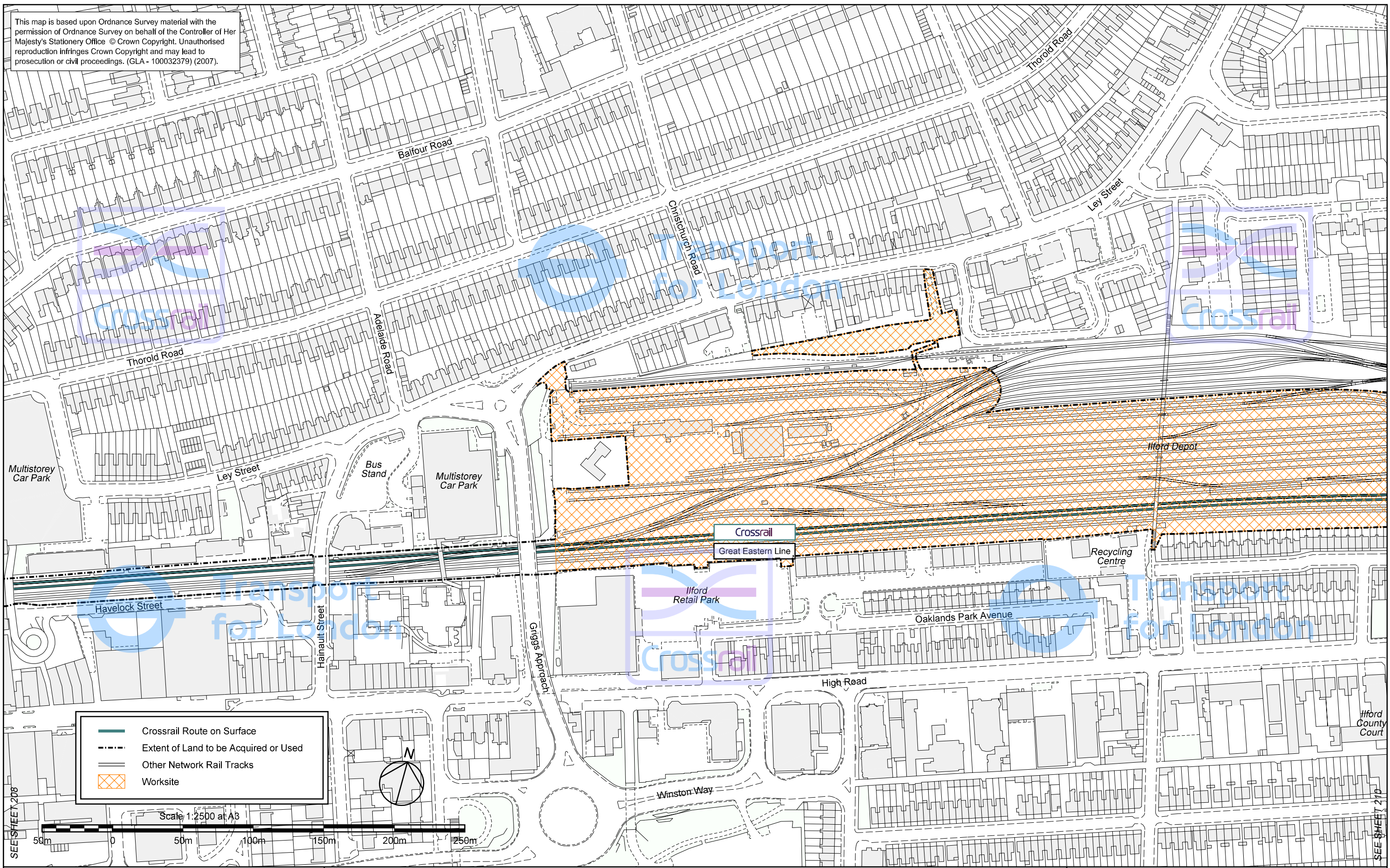
October 2007





110400-E1G00-P00-P-50207 |

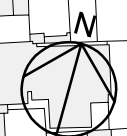
This map is based upon Ordnance Survey material with the permission of Ordnance Survey on behalf of the Controller of Her Majesty's Stationery Office © Crown Copyright. Unauthorised reproduction infringes Crown Copyright and may lead to prosecution or civil proceedings. (GLA - 100032379) (2007).




This map is based upon Ordnance Survey material with the permission of Ordnance Survey on behalf of the Controller of Her Majesty's Stationery Office © Crown Copyright. Unauthorised reproduction infringes Crown Copyright and may lead to prosecution or civil proceedings. (GLA - 100032379) (2007).



-  Crossrail Route on Surface
-  Extent of Land to be Acquired or Used
-  Other Network Rail Tracks
-  Worksite



Scale 1:2500 at A3



SEE SHEET 208

SEE SHEET 210



Crossing the Capital, Connecting the UK

ILFORD DEPOT CROSSRAIL PROPOSALS

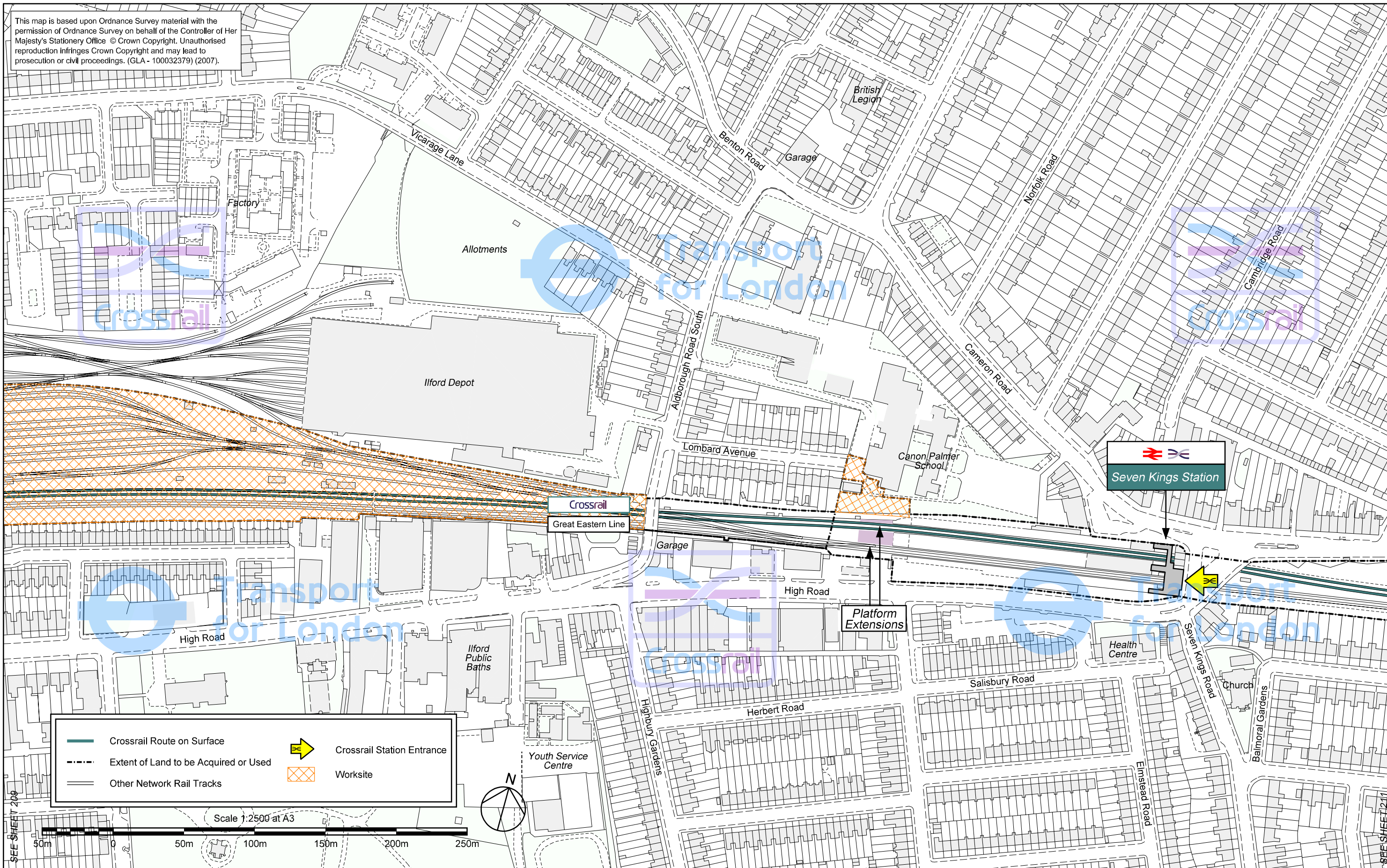
This plan is indicative of Cross London Rail Links Limited's proposals for the construction activity and completed works in this area. The size, detail and position of works are subject to alteration as a result of consultation, parliamentary and planning scrutiny.

SHEET
209

October 2007

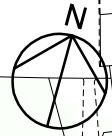
110400-E1G00-P00-P-50209 G

This map is based upon Ordnance Survey material with the permission of Ordnance Survey on behalf of the Controller of Her Majesty's Stationery Office © Crown Copyright. Unauthorised reproduction infringes Crown Copyright and may lead to prosecution or civil proceedings. (GLA - 100032379) (2007).



	Crossrail Route on Surface		Crossrail Station Entrance
	Extent of Land to be Acquired or Used		Worksite
	Other Network Rail Tracks		

Scale 1:2500 at A3



Crossing the Capital, Connecting the UK

SEVEN KINGS STATION CROSSRAIL PROPOSALS

This plan is indicative of Cross London Rail Links Limited's proposals for the construction activity and completed works in this area. The size, detail and position of works are subject to alteration as a result of consultation, parliamentary and planning scrutiny.

SHEET
210

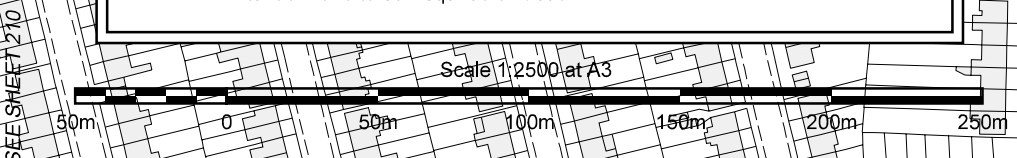
October 2007

110400-E1G00-P00-P-50210 G

This map is based upon Ordnance Survey material with the permission of Ordnance Survey on behalf of the Controller of Her Majesty's Stationery Office © Crown Copyright. Unauthorised reproduction infringes Crown Copyright and may lead to prosecution or civil proceedings. (GLA - 100032379) (2007).



	Crossrail Route on Surface		Crossrail Station Entrance
	Other Network Rail Tracks		Worksite
	Extent of Land to be Acquired or Used		



Crossing the Capital, Connecting the UK

GOODMAYES STATION CROSSRAIL PROPOSALS

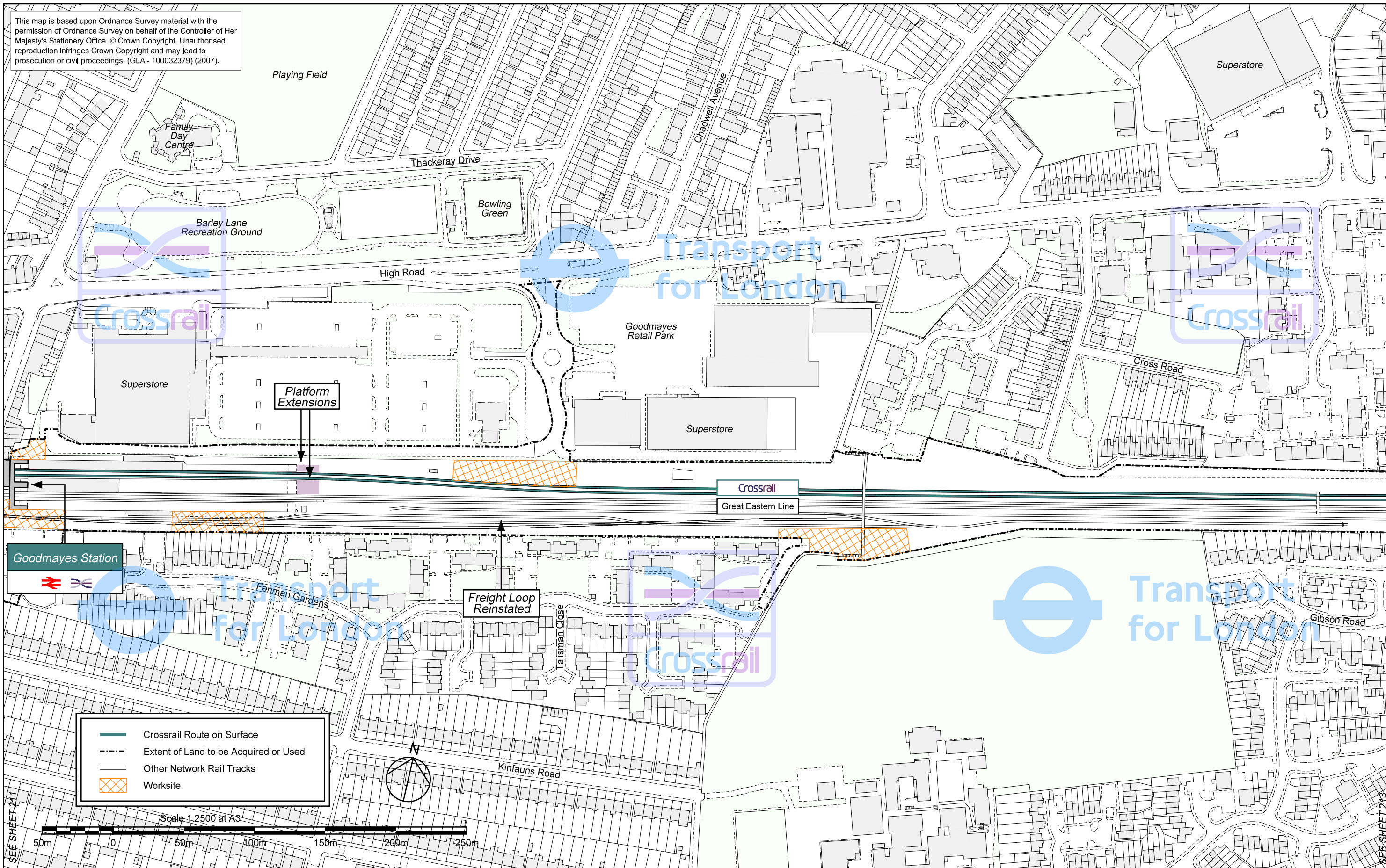
This plan is indicative of Cross London Rail Links Limited's proposals for the construction activity and completed works in this area. The size, detail and position of works are subject to alteration as a result of consultation, parliamentary and planning scrutiny.

SHEET
211

October 2007

110400-E1G00-P00-P-50211 H

This map is based upon Ordnance Survey material with the permission of Ordnance Survey on behalf of the Controller of Her Majesty's Stationery Office © Crown Copyright. Unauthorised reproduction infringes Crown Copyright and may lead to prosecution or civil proceedings. (GLA - 100032379) (2007).



- Crossrail Route on Surface
- Extent of Land to be Acquired or Used
- Other Network Rail Tracks
- Worksite

Scale 1:2500 at A3



Crossing the Capital, Connecting the UK

GOODMAYES STATION CROSSRAIL PROPOSALS

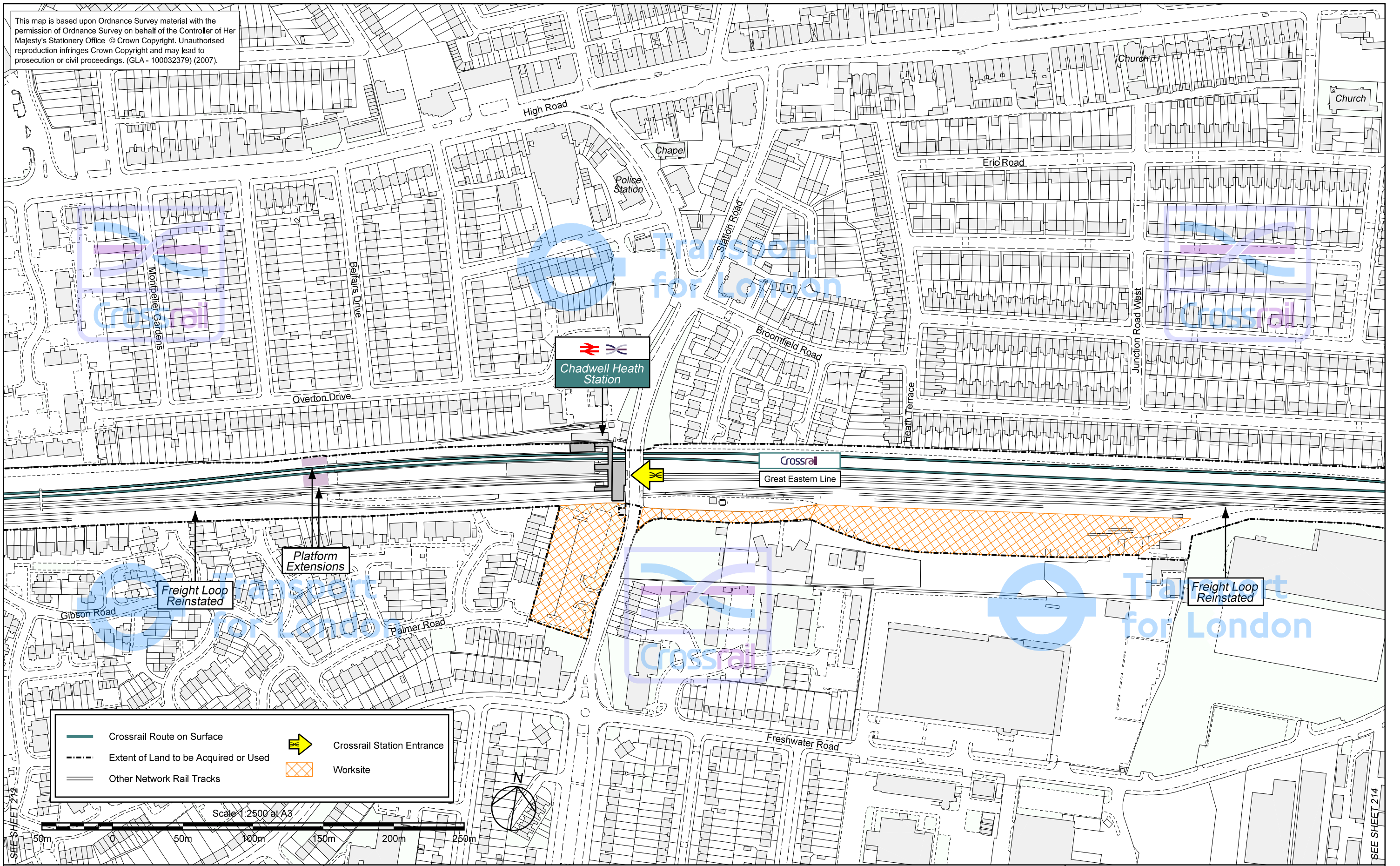
This plan is indicative of Cross London Rail Links Limited's proposals for the construction activity and completed works in this area. The size, detail and position of works are subject to alteration as a result of consultation, parliamentary and planning scrutiny.

SHEET
212

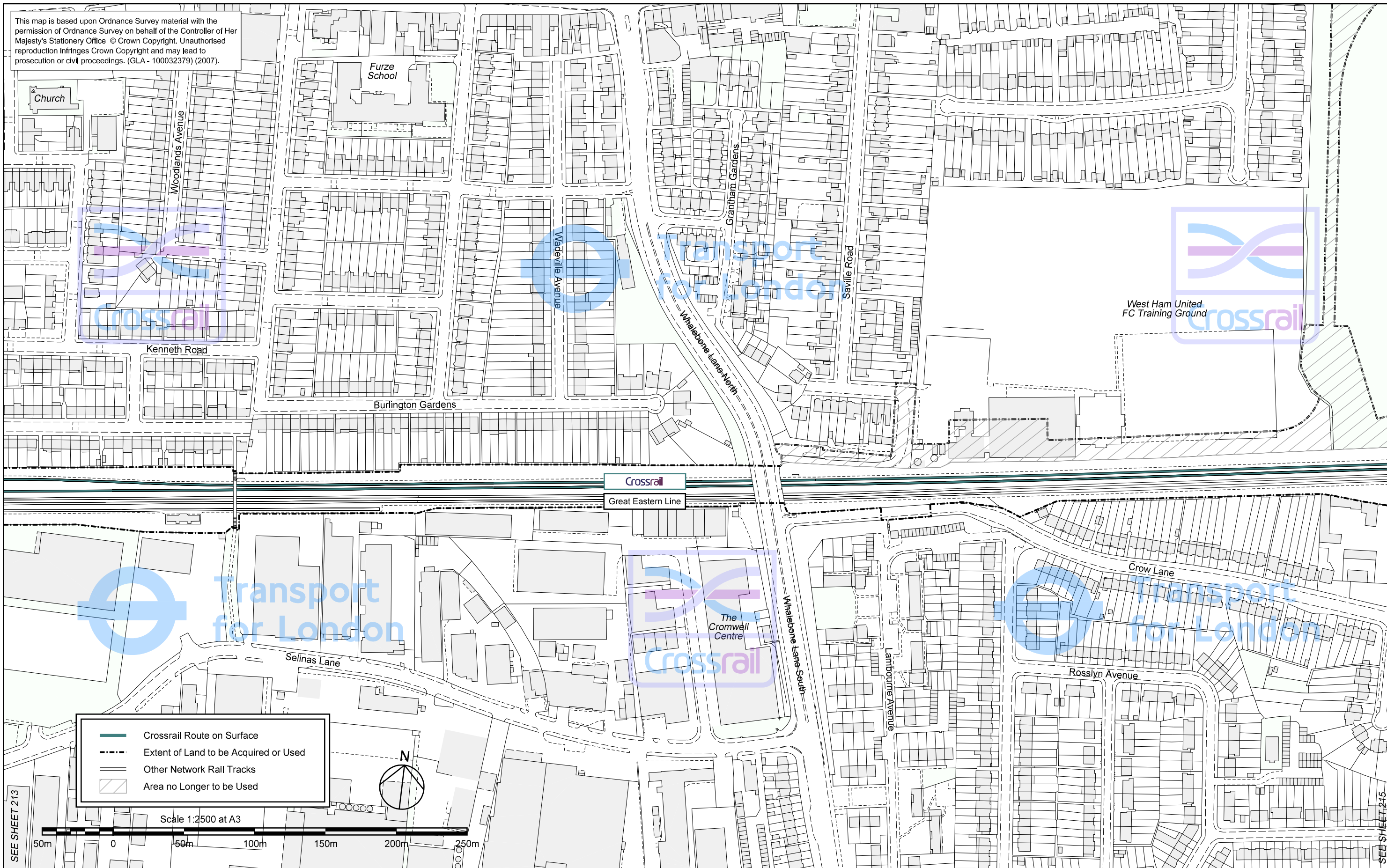
October 2007

110400-E1G00-P00-P-50212 H

This map is based upon Ordnance Survey material with the permission of Ordnance Survey on behalf of the Controller of Her Majesty's Stationery Office © Crown Copyright. Unauthorised reproduction infringes Crown Copyright and may lead to prosecution or civil proceedings. (GLA - 100032379) (2007).



This map is based upon Ordnance Survey material with the permission of Ordnance Survey on behalf of the Controller of Her Majesty's Stationery Office © Crown Copyright. Unauthorised reproduction infringes Crown Copyright and may lead to prosecution or civil proceedings. (GLA - 100032379) (2007).



SEE SHEET 213

SEE SHEET 215



Crossing the Capital, Connecting the UK

CHADWELL HEATH CROSSRAIL PROPOSALS

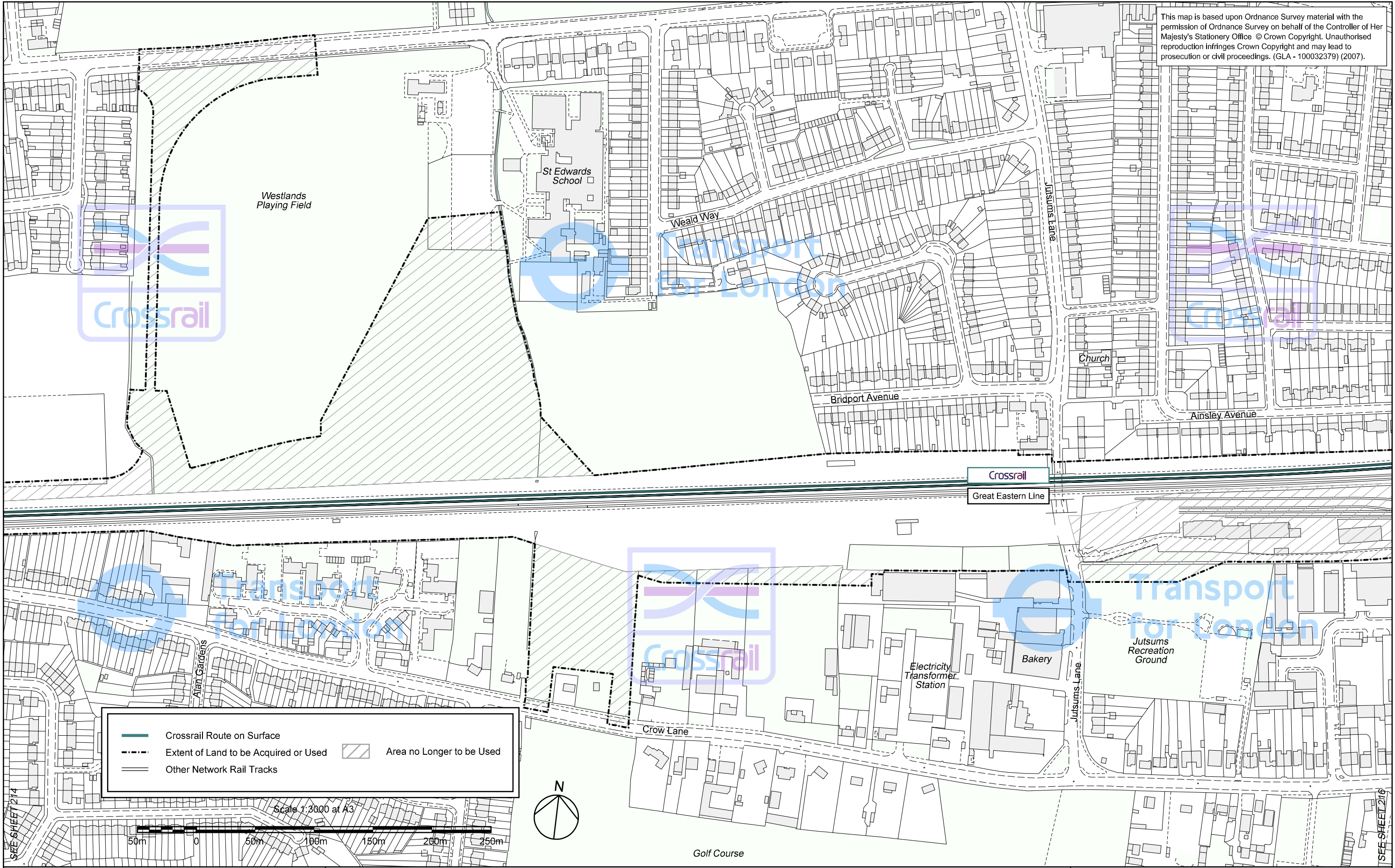
This plan is indicative of Cross London Rail Links Limited's proposals for the construction activity and completed works in this area. The size, detail and position of works are subject to alteration as a result of consultation, parliamentary and planning scrutiny.

SHEET
214

October 2007

110400-E1G00-P00-P-50214 |

This map is based upon Ordnance Survey material with the permission of Ordnance Survey on behalf of the Controller of Her Majesty's Stationery Office © Crown Copyright. Unauthorised reproduction infringes Crown Copyright and may lead to prosecution or civil proceedings. (GLA - 100032379) (2007).



Crossing the Capital, Connecting the UK

WESTLANDS CROSSRAIL PROPOSALS

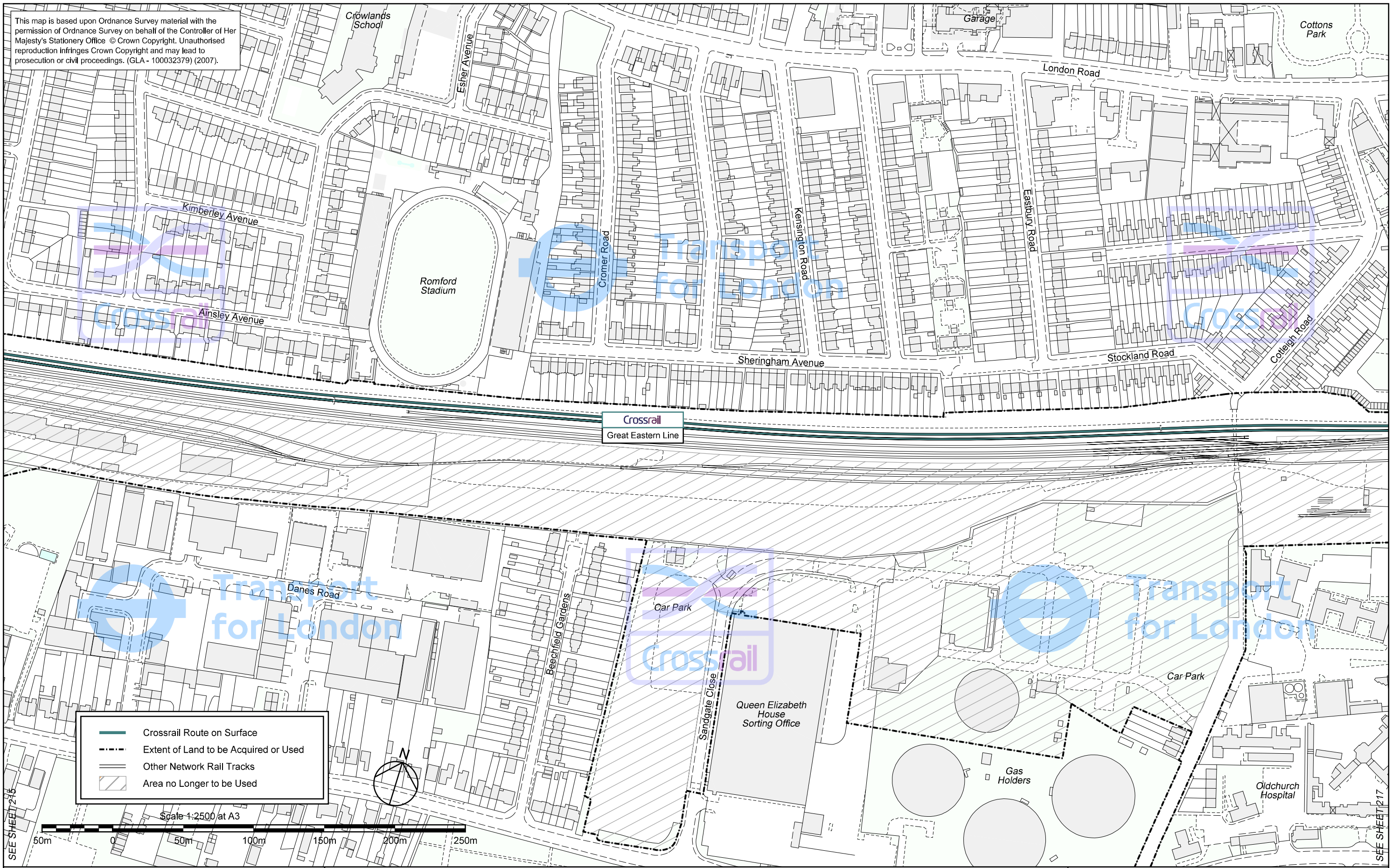
This plan is indicative of Cross London Rail Links Limited's proposals for the construction activity and completed works in this area. The size, detail and position of works are subject to alteration as a result of consultation, parliamentary and planning scrutiny.

SHEET
215

October 2007

110400-E1G00-P00-P-50215 K

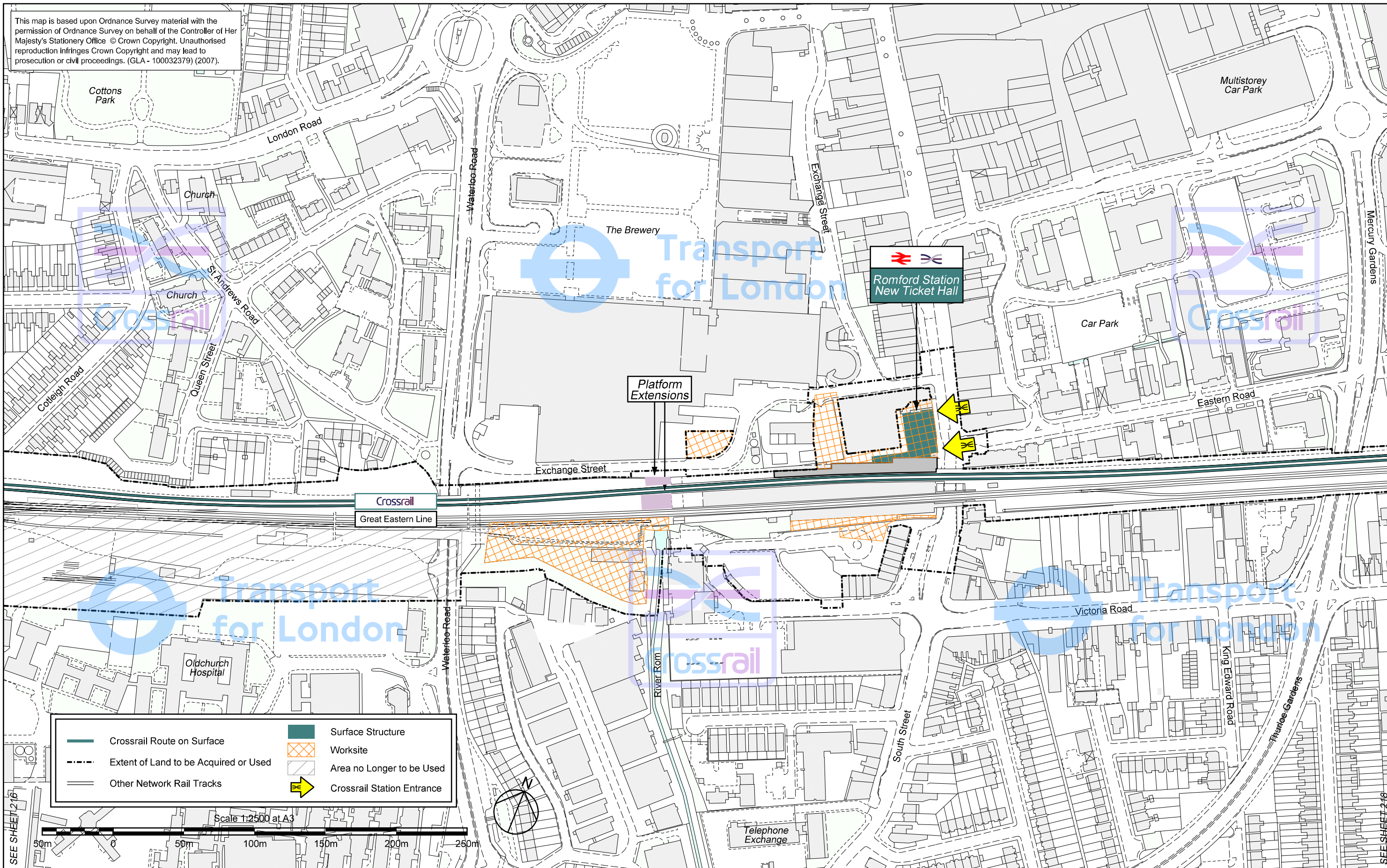
This map is based upon Ordnance Survey material with the permission of Ordnance Survey on behalf of the Controller of Her Majesty's Stationery Office © Crown Copyright. Unauthorised reproduction infringes Crown Copyright and may lead to prosecution or civil proceedings. (GLA - 100032379) (2007).



ROMFORD GOODS YARD CROSSRAIL PROPOSALS

This plan is indicative of Cross London Rail Links Limited's proposals for the construction activity and completed works in this area. The size, detail and position of works are subject to alteration as a result of consultation, parliamentary and planning scrutiny.

This map is based upon Ordnance Survey material with the permission of Ordnance Survey on behalf of the Controller of Her Majesty's Stationery Office © Crown Copyright. Unauthorised reproduction infringes Crown Copyright and may lead to prosecution or civil proceedings. (GLA - 100032379) (2007).



	Crossrail Route on Surface		Surface Structure
	Extent of Land to be Acquired or Used		Worksite
	Other Network Rail Tracks		Area no Longer to be Used
			Crossrail Station Entrance



Crossing the Capital, Connecting the UK

ROMFORD STATION CROSSRAIL PROPOSALS

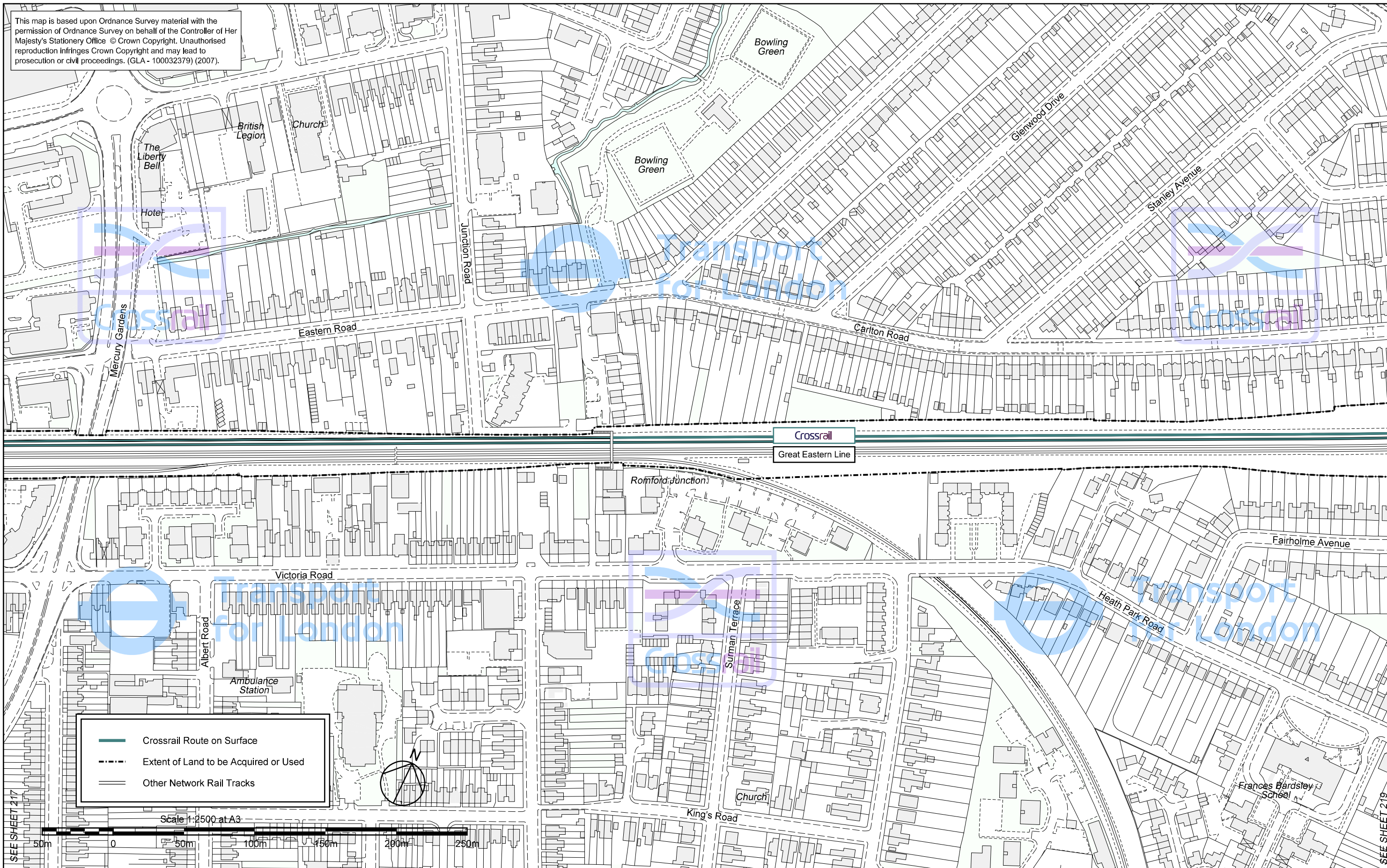
This plan is indicative of Cross London Rail Links Limited's proposals for the construction activity and completed works in this area. The size, detail and position of works are subject to alteration as a result of consultation, parliamentary and planning scrutiny.

SHEET
217

October 2007

110400-E1G00-P00-P-50217 K

This map is based upon Ordnance Survey material with the permission of Ordnance Survey on behalf of the Controller of Her Majesty's Stationery Office © Crown Copyright. Unauthorised reproduction infringes Crown Copyright and may lead to prosecution or civil proceedings. (GLA - 100032379) (2007).



SEE SHEET 217

SEE SHEET 219



Crossing the Capital, Connecting the UK

ROMFORD JUNCTION CROSSRAIL PROPOSALS

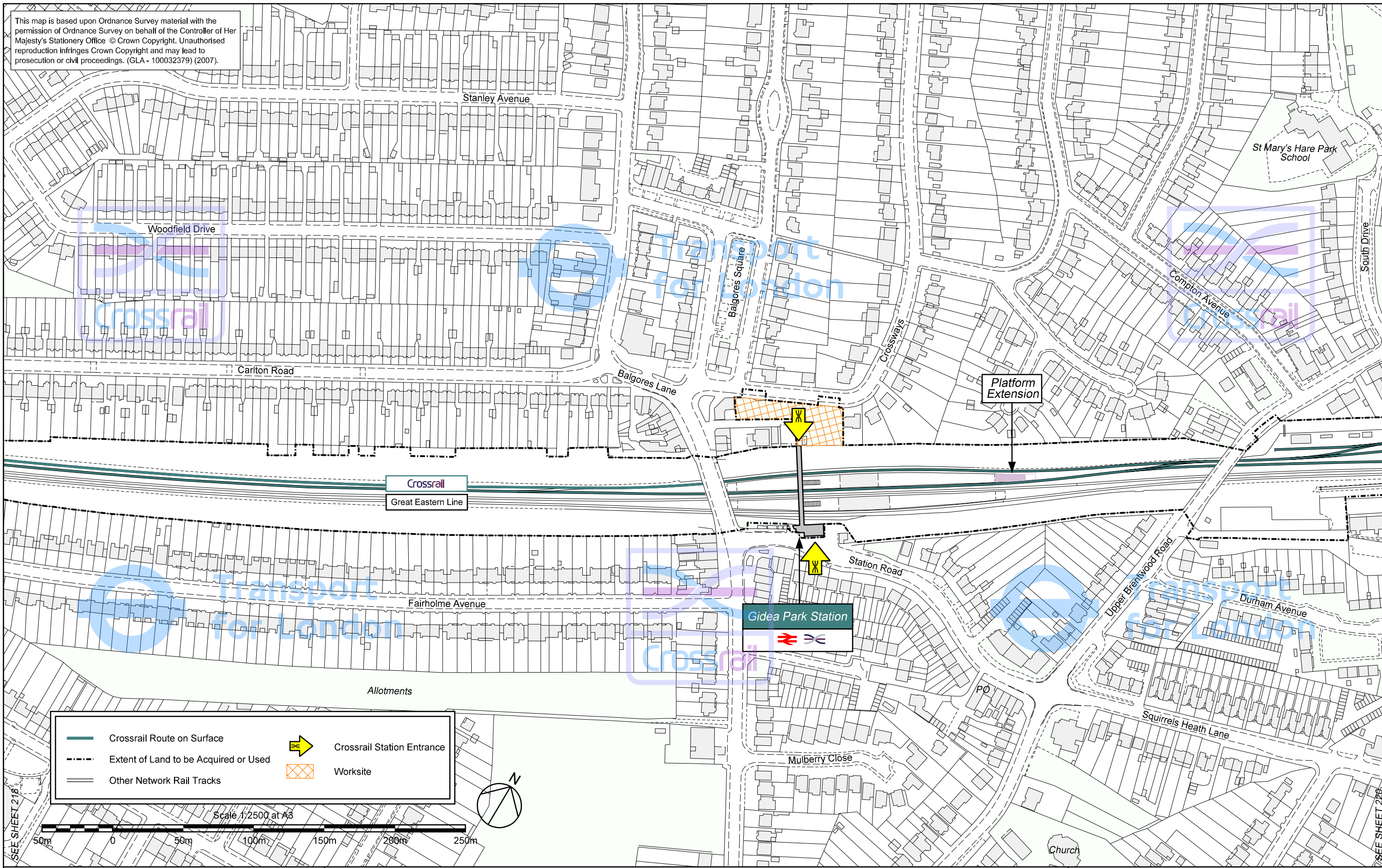
This plan is indicative of Cross London Rail Links Limited's proposals for the construction activity and completed works in this area. The size, detail and position of works are subject to alteration as a result of consultation, parliamentary and planning scrutiny.

SHEET
218

October 2007

110400-E1G00-P00-P-50218 G

This map is based upon Ordnance Survey material with the permission of Ordnance Survey on behalf of the Controller of Her Majesty's Stationery Office © Crown Copyright. Unauthorised reproduction infringes Crown Copyright and may lead to prosecution or civil proceedings. (GLA - 100032379) (2007).



SEE SHEET 218

SEE SHEET 220



Crossing the Capital, Connecting the UK

GIDEA PARK STATION CROSSRAIL PROPOSALS

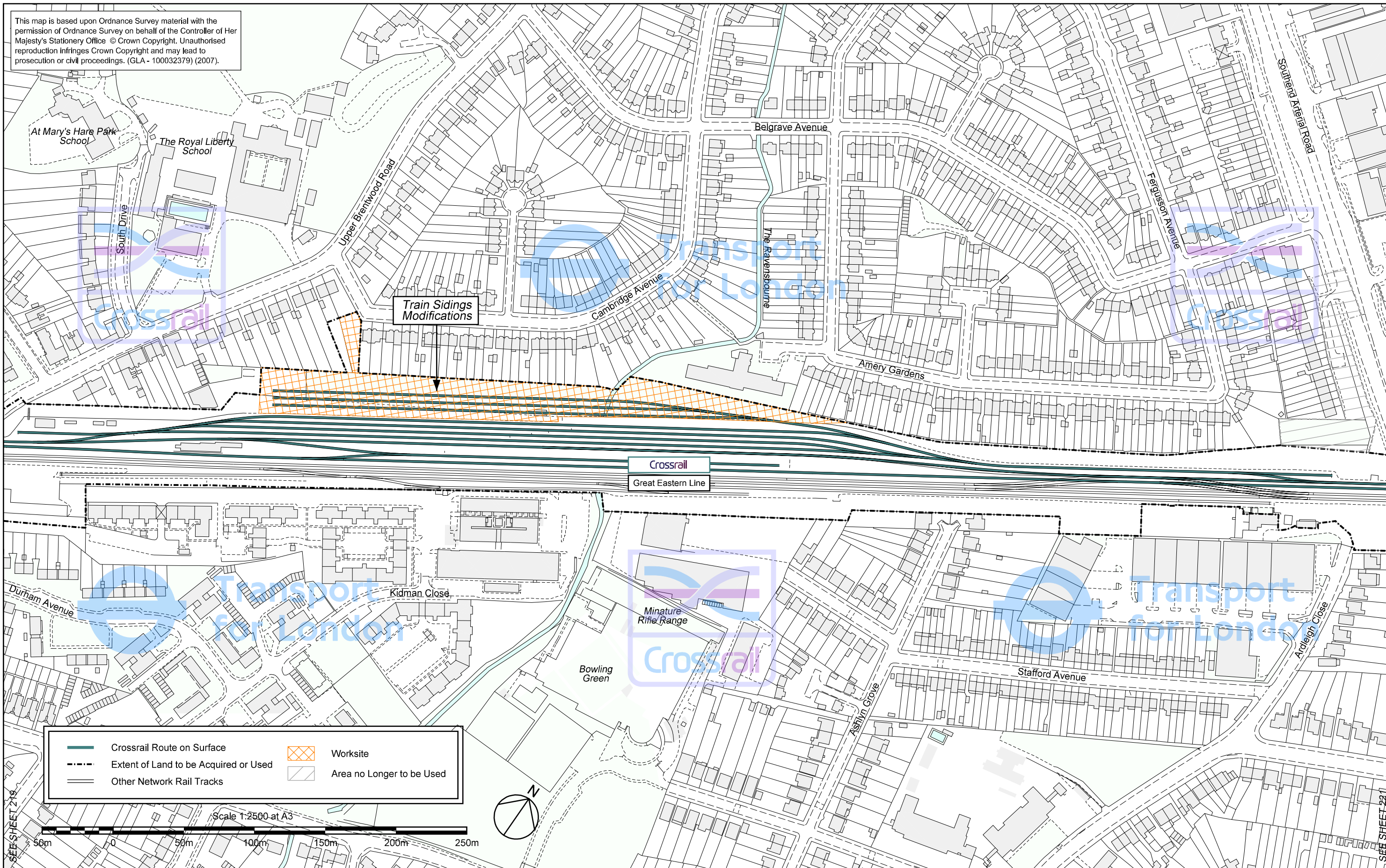
This plan is indicative of Cross London Rail Links Limited's proposals for the construction activity and completed works in this area. The size, detail and position of works are subject to alteration as a result of consultation, parliamentary and planning scrutiny.

SHEET
219

October 2007

110400-E1G00-P00-P-50219 H

This map is based upon Ordnance Survey material with the permission of Ordnance Survey on behalf of the Controller of Her Majesty's Stationery Office © Crown Copyright. Unauthorised reproduction infringes Crown Copyright and may lead to prosecution or civil proceedings. (GLA - 100032379) (2007).



	Crossrail Route on Surface		Worksite
	Extent of Land to be Acquired or Used		Area no Longer to be Used
	Other Network Rail Tracks		



Crossing the Capital, Connecting the UK

GIDEA PARK SIDINGS CROSSRAIL PROPOSALS

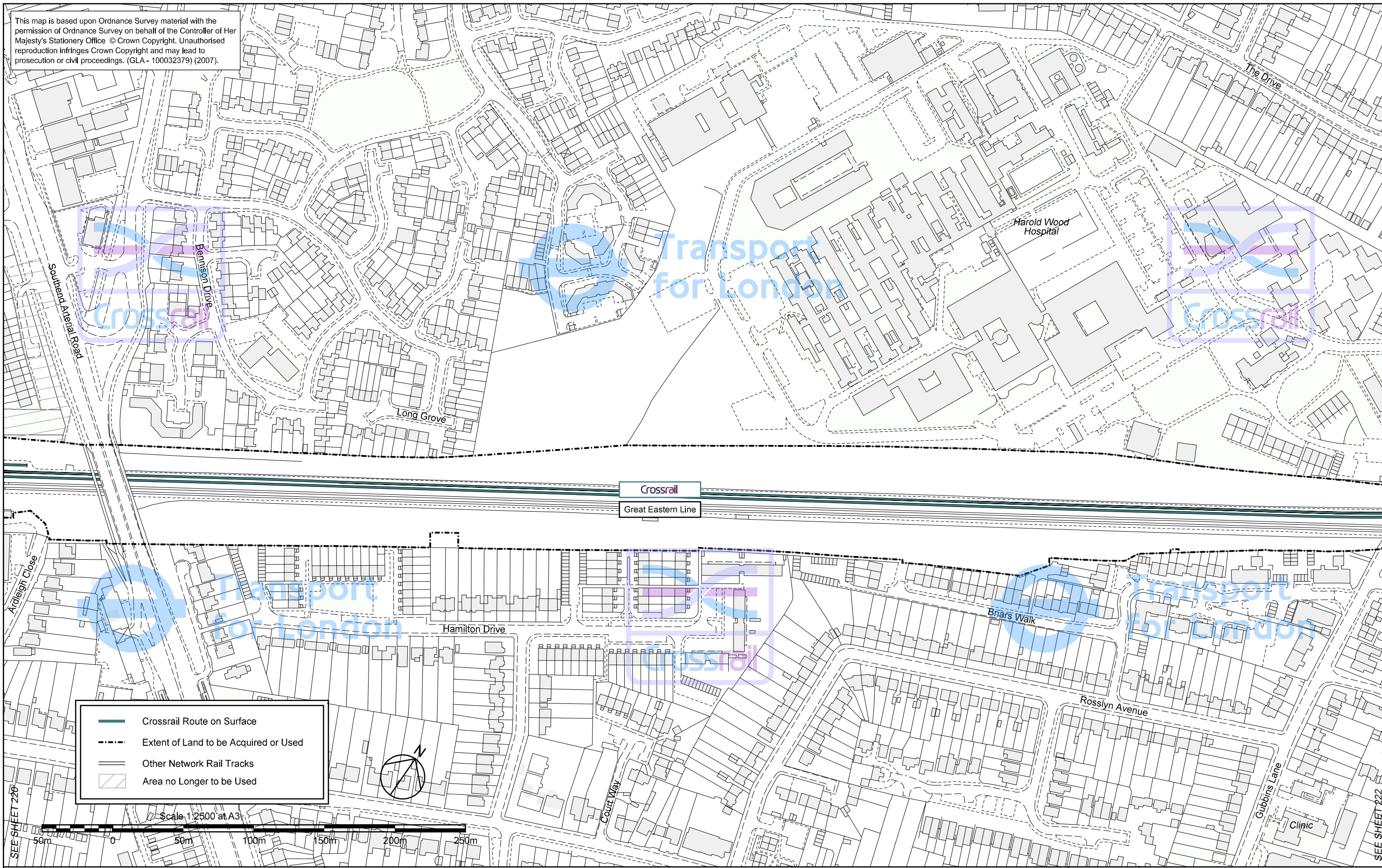
This plan is indicative of Cross London Rail Links Limited's proposals for the construction activity and completed works in this area. The size, detail and position of works are subject to alteration as a result of consultation, parliamentary and planning scrutiny.

SHEET
220

October 2007

110400-E1G00-P00-P-50220 H

This map is based upon Ordnance Survey material with the permission of Ordnance Survey on behalf of the Controller of Her Majesty's Stationery Office © Crown Copyright. Unauthorised reproduction infringes Crown Copyright and may lead to prosecution or civil proceedings. (GLA - 100032379) (2007).



Crossing the Capital, Connecting the UK

HAROLD WOOD CROSSRAIL PROPOSALS

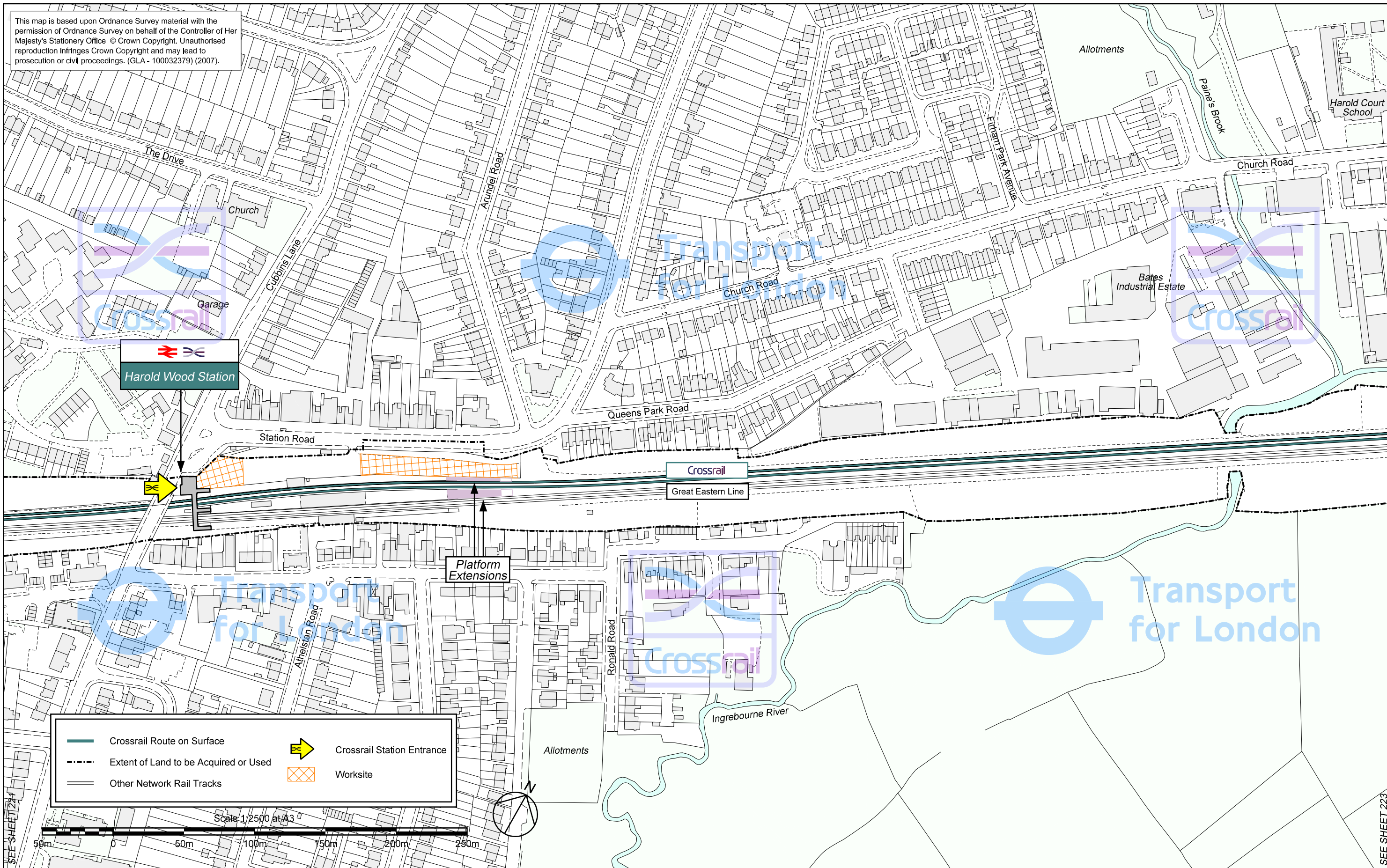
This plan is indicative of Cross London Rail Links Limited's proposals for the construction activity and completed works in this area. The size, detail and position of works are subject to alteration as a result of consultation, parliamentary and planning scrutiny.

SHEET
221

October 2007

110400-E1G00-P00-P-50221 H

This map is based upon Ordnance Survey material with the permission of Ordnance Survey on behalf of the Controller of Her Majesty's Stationery Office © Crown Copyright. Unauthorised reproduction infringes Crown Copyright and may lead to prosecution or civil proceedings. (GLA - 100032379) (2007).

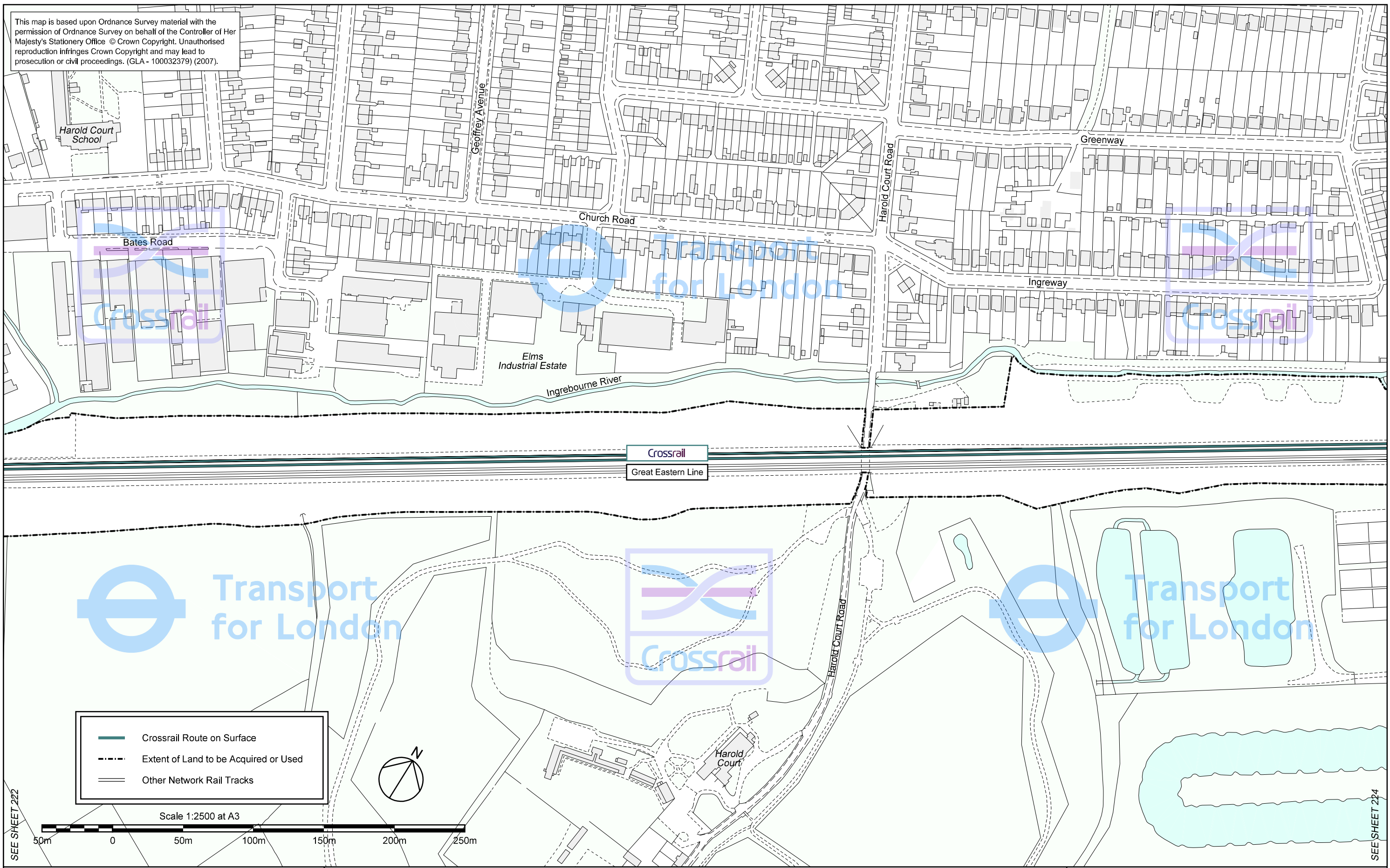


	Crossrail Route on Surface		Crossrail Station Entrance
	Extent of Land to be Acquired or Used		Worksite
	Other Network Rail Tracks		



HAROLD WOOD STATION CROSSRAIL PROPOSALS

This map is based upon Ordnance Survey material with the permission of Ordnance Survey on behalf of the Controller of Her Majesty's Stationery Office © Crown Copyright. Unauthorised reproduction infringes Crown Copyright and may lead to prosecution or civil proceedings. (GLA - 100032379) (2007).



SEE SHEET 222

SEE SHEET 224



Crossing the Capital, Connecting the UK

HAROLD COURT CROSSRAIL PROPOSALS

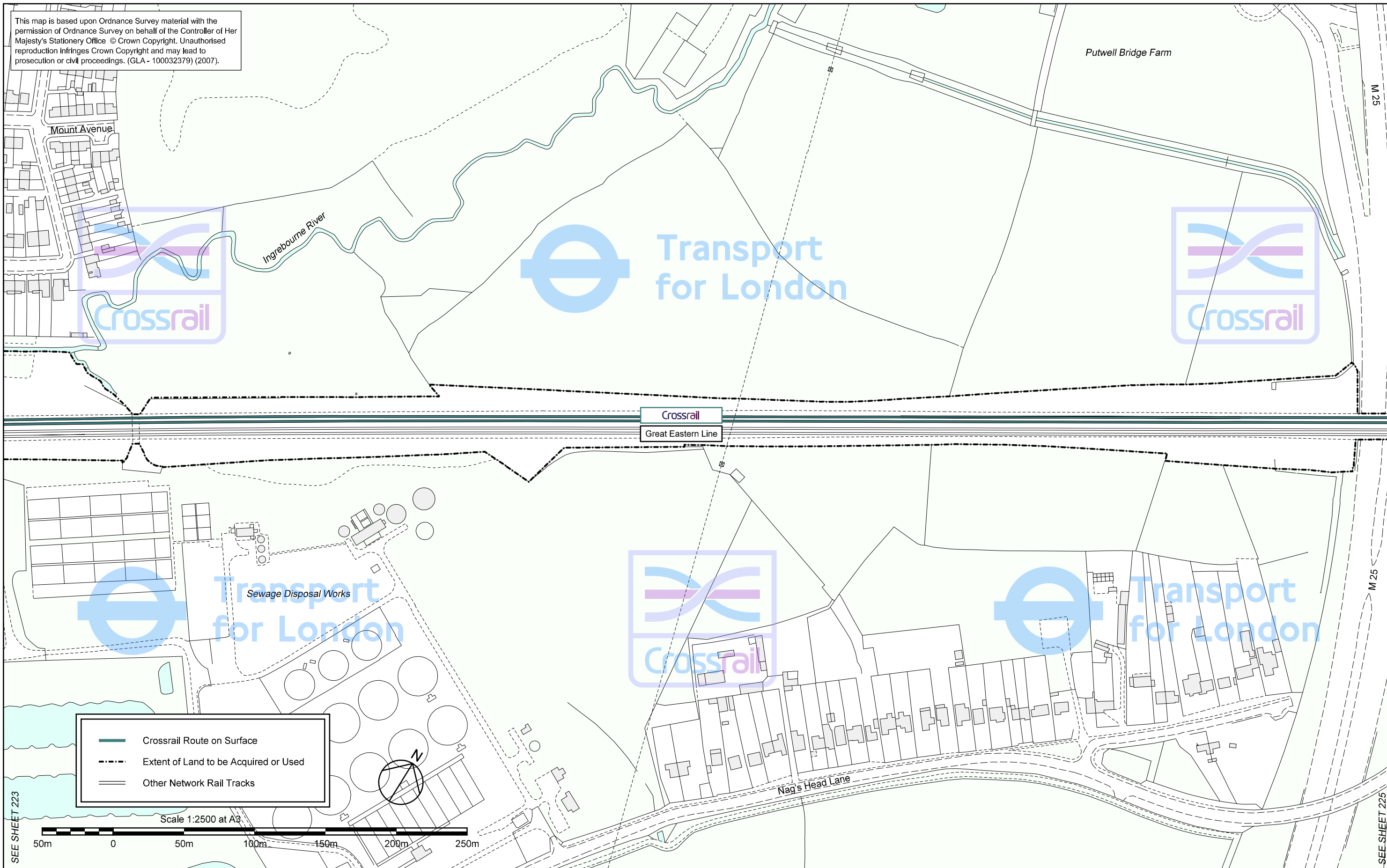
This plan is indicative of Cross London Rail Links Limited's proposals for the construction activity and completed works in this area. The size, detail and position of works are subject to alteration as a result of consultation, parliamentary and planning scrutiny.

SHEET
223

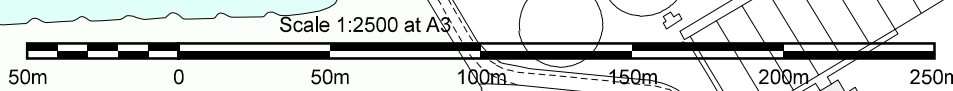
October 2007

110400-E1G00-P00-P-50223 G

This map is based upon Ordnance Survey material with the permission of Ordnance Survey on behalf of the Controller of Her Majesty's Stationery Office © Crown Copyright. Unauthorised reproduction infringes Crown Copyright and may lead to prosecution or civil proceedings. (GLA - 100032379) (2007).



	Crossrail Route on Surface
	Extent of Land to be Acquired or Used
	Other Network Rail Tracks



SEE SHEET 223

SEE SHEET 225



Crossing the Capital, Connecting the UK

BRENTWOOD - M25 CROSSRAIL PROPOSALS

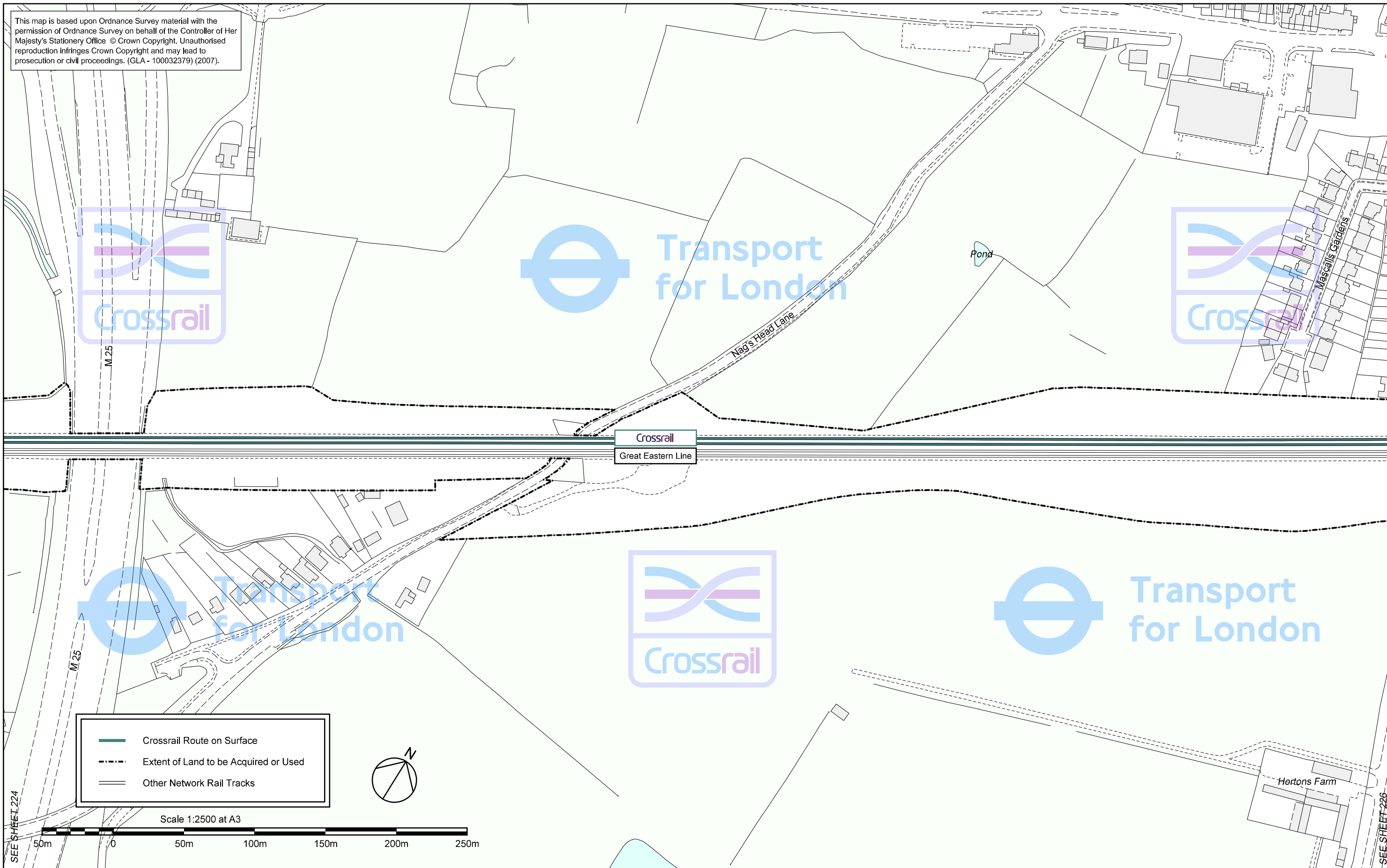
This plan is indicative of Cross London Rail Links Limited's proposals for the construction activity and completed works in this area. The size, detail and position of works are subject to alteration as a result of consultation, parliamentary and planning scrutiny.

SHEET
224

October 2007

110400-E1G00-P00-P-50224 G

This map is based upon Ordnance Survey material with the permission of Ordnance Survey on behalf of the Controller of Her Majesty's Stationery Office © Crown Copyright. Unauthorised reproduction infringes Crown Copyright and may lead to prosecution or civil proceedings. (GLA - 100032379) (2007).



Crossing the Capital, Connecting the UK

BRENTWOOD - HORTONS FARM CROSSRAIL PROPOSALS

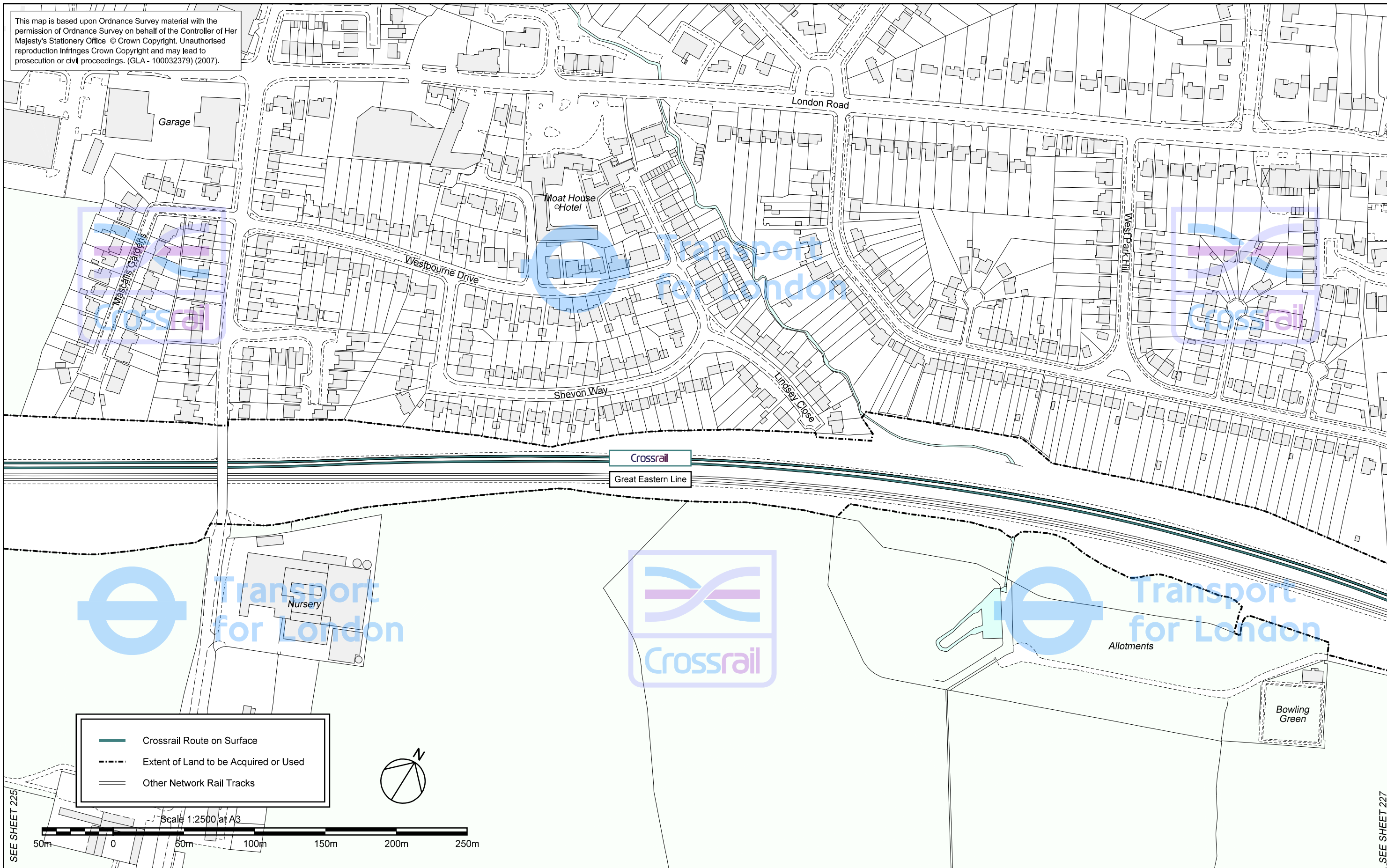
This plan is indicative of Cross London Rail Links Limited's proposals for the construction activity and completed works in this area. The size, detail and position of works are subject to alteration as a result of consultation, parliamentary and planning scrutiny.

SHEET
225

October 2007

110400-E1G00-P00-P-50225 G

This map is based upon Ordnance Survey material with the permission of Ordnance Survey on behalf of the Controller of Her Majesty's Stationery Office © Crown Copyright. Unauthorised reproduction infringes Crown Copyright and may lead to prosecution or civil proceedings. (GLA - 100032379) (2007).



Crossing the Capital, Connecting the UK

BRENTWOOD ALLOTMENTS CROSSRAIL PROPOSALS

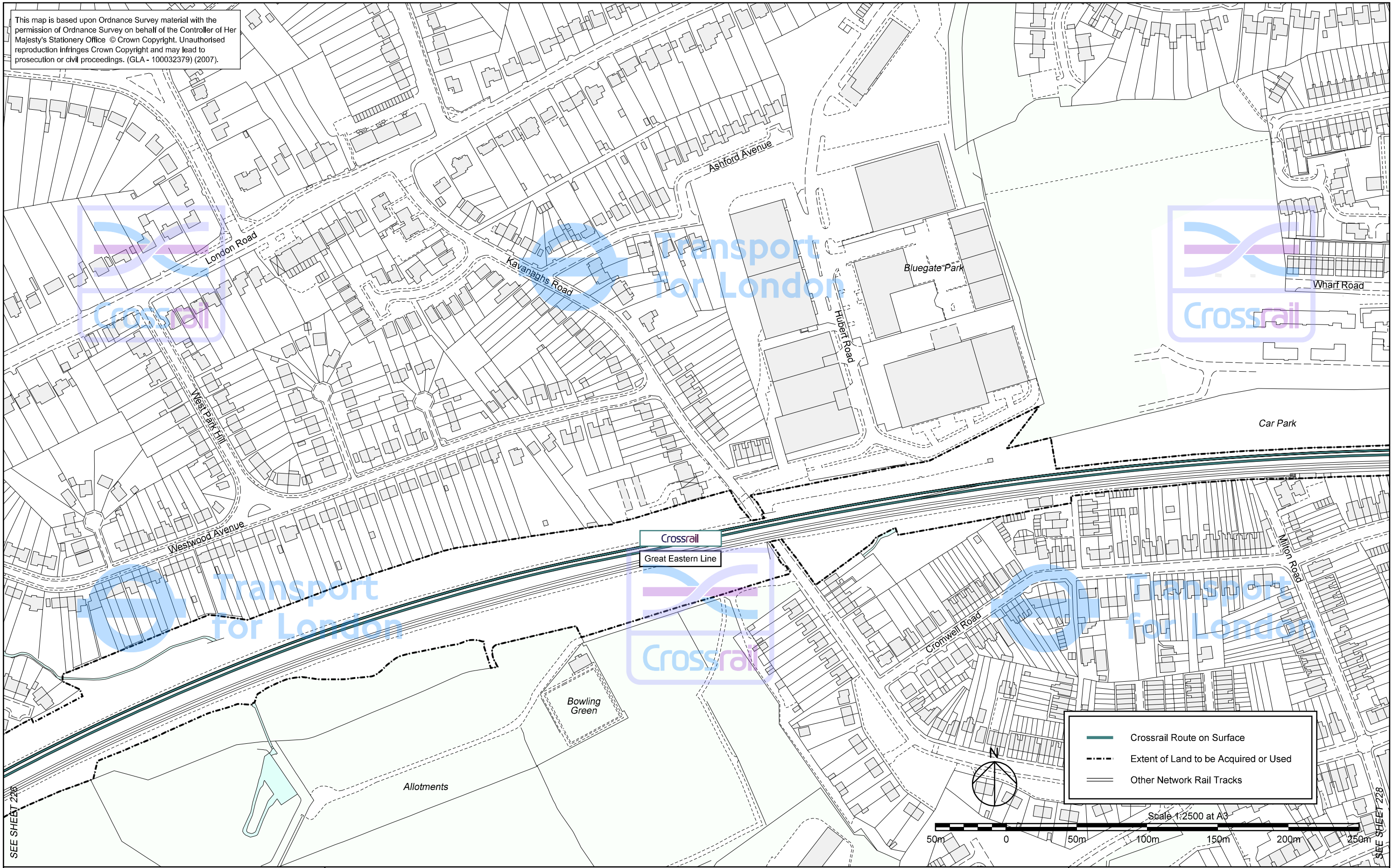
This plan is indicative of Cross London Rail Links Limited's proposals for the construction activity and completed works in this area. The size, detail and position of works are subject to alteration as a result of consultation, parliamentary and planning scrutiny.

SHEET
226

October 2007

110400-E1G00-P00-P-50226 G

This map is based upon Ordnance Survey material with the permission of Ordnance Survey on behalf of the Controller of Her Majesty's Stationery Office © Crown Copyright. Unauthorised reproduction infringes Crown Copyright and may lead to prosecution or civil proceedings. (GLA - 100032379) (2007).






SEE SHEET 226

SEE SHEET 228



Crossing the Capital, Connecting the UK

WESTWOOD AVENUE CROSSRAIL PROPOSALS

-  Crossrail Route on Surface
-  Extent of Land to be Acquired or Used
-  Other Network Rail Tracks



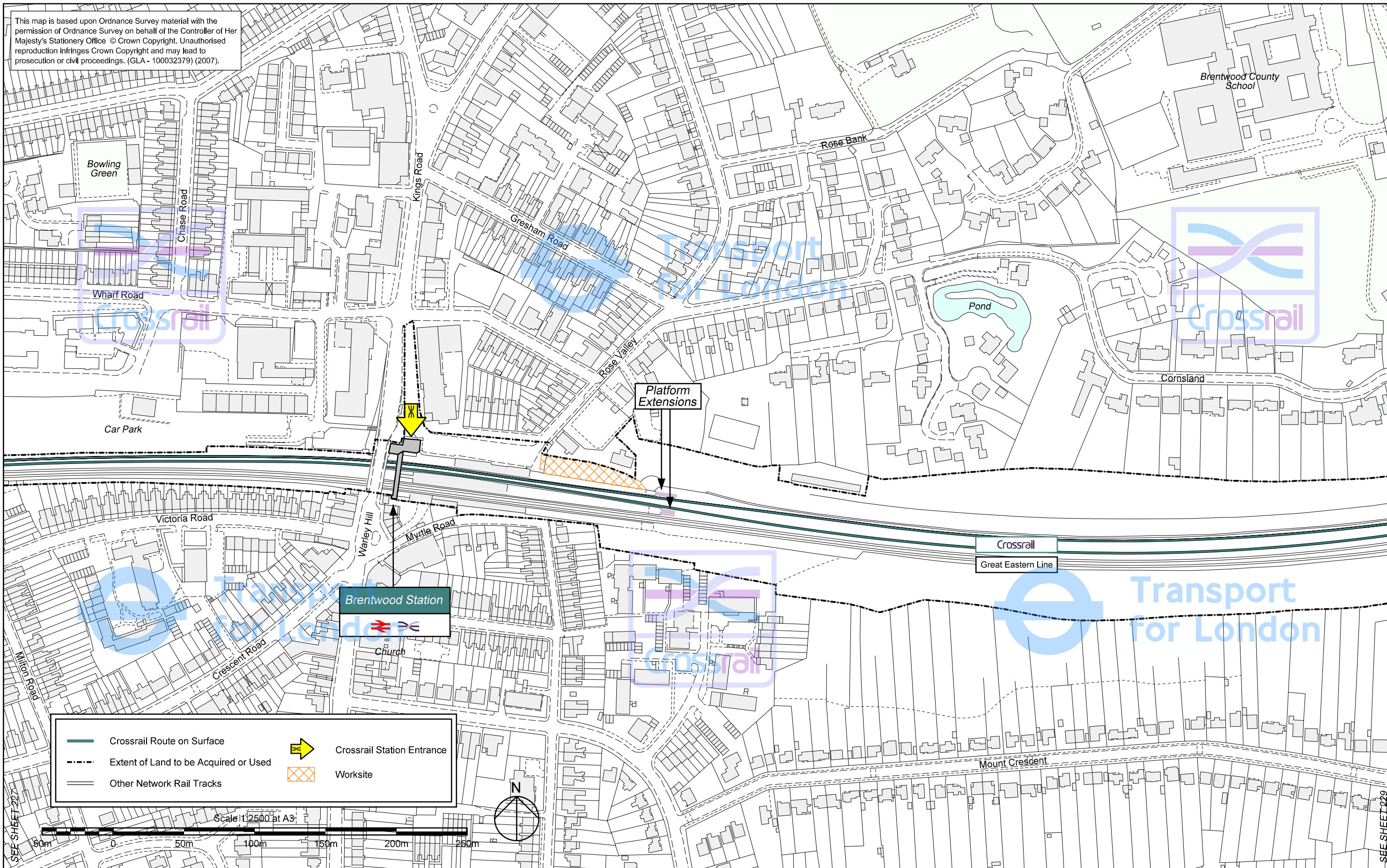
This plan is indicative of Cross London Rail Links Limited's proposals for the construction activity and completed works in this area. The size, detail and position of works are subject to alteration as a result of consultation, parliamentary and planning scrutiny.

SHEET
227

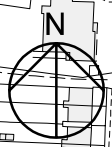
October 2007

110400-E1G00-P00-P-50227 G

This map is based upon Ordnance Survey material with the permission of Ordnance Survey on behalf of the Controller of Her Majesty's Stationery Office © Crown Copyright. Unauthorised reproduction infringes Crown Copyright and may lead to prosecution or civil proceedings. (GLA - 100032379) (2007).



	Crossrail Route on Surface		Crossrail Station Entrance
	Extent of Land to be Acquired or Used		Worksite
	Other Network Rail Tracks		



Crossing the Capital, Connecting the UK

BRENTWOOD STATION CROSSRAIL PROPOSALS

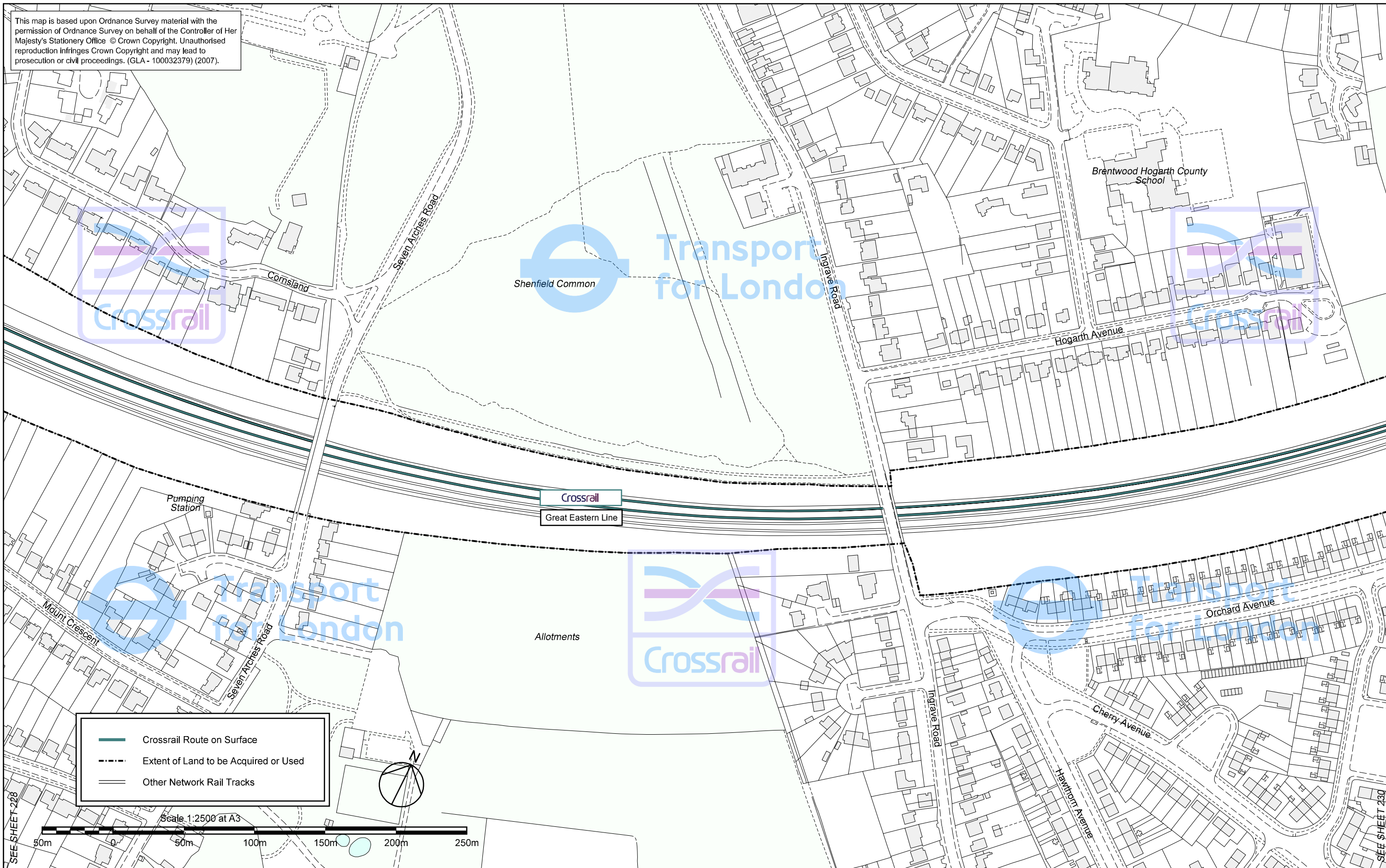
This plan is indicative of Cross London Rail Links Limited's proposals for the construction activity and completed works in this area. The size, detail and position of works are subject to alteration as a result of consultation, parliamentary and planning scrutiny.

SHEET
228

October 2007

110400-E1G00-P00-P-50228 G

This map is based upon Ordnance Survey material with the permission of Ordnance Survey on behalf of the Controller of Her Majesty's Stationery Office © Crown Copyright. Unauthorised reproduction infringes Crown Copyright and may lead to prosecution or civil proceedings. (GLA - 100032379) (2007).



SEE SHEET 228

SEE SHEET 230



Crossing the Capital, Connecting the UK

SHENFIELD COMMON CROSSRAIL PROPOSALS

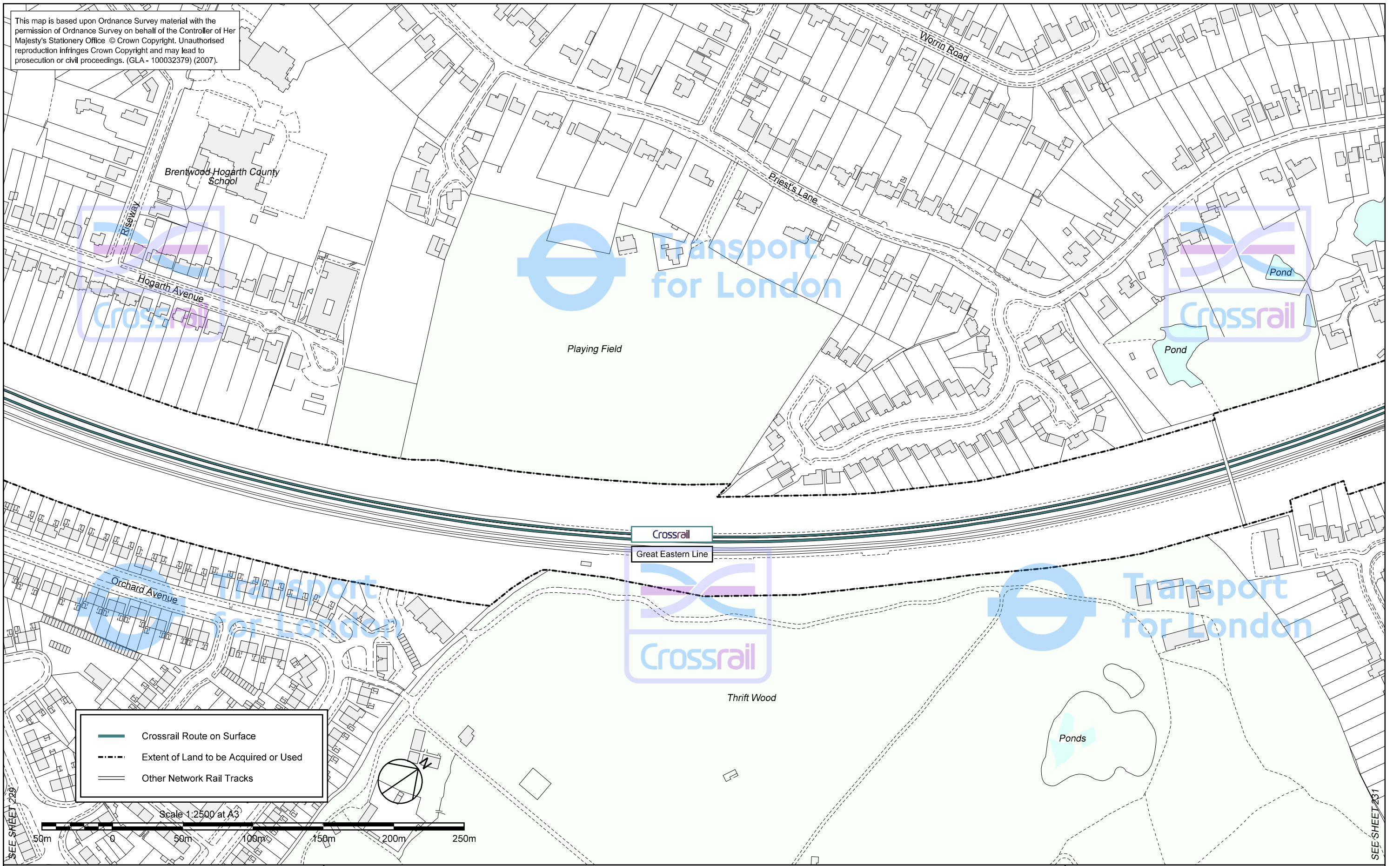
This plan is indicative of Cross London Rail Links Limited's proposals for the construction activity and completed works in this area. The size, detail and position of works are subject to alteration as a result of consultation, parliamentary and planning scrutiny.

SHEET
229

October 2007

110400-E1G00-P00-P-50229 G

This map is based upon Ordnance Survey material with the permission of Ordnance Survey on behalf of the Controller of Her Majesty's Stationery Office © Crown Copyright. Unauthorised reproduction infringes Crown Copyright and may lead to prosecution or civil proceedings. (GLA - 100032379) (2007).



SEE SHEET 229

SEE SHEET 231



Crossing the Capital, Connecting the UK

THRIFT WOOD CROSSRAIL PROPOSALS

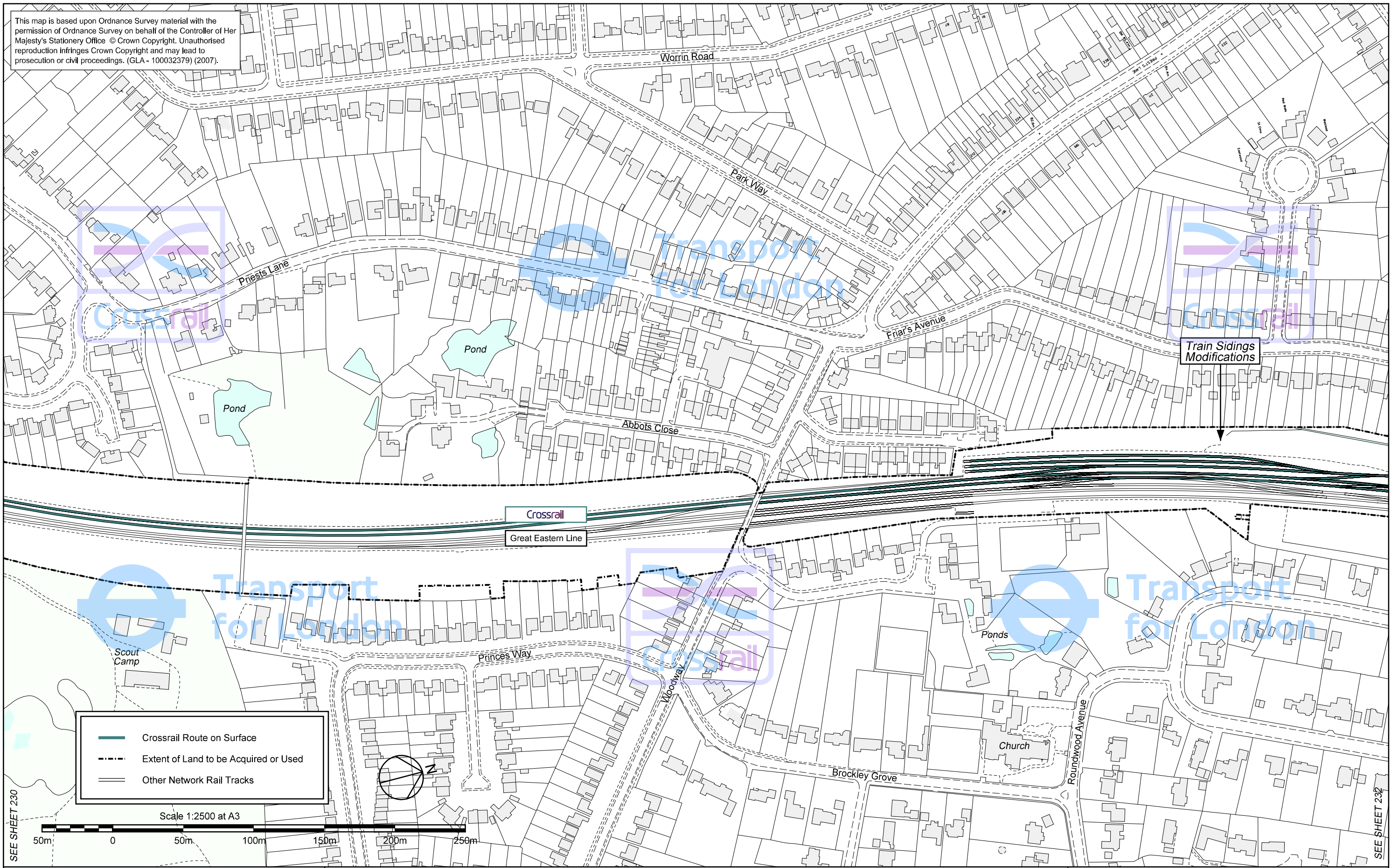
This plan is indicative of Cross London Rail Links Limited's proposals for the construction activity and completed works in this area. The size, detail and position of works are subject to alteration as a result of consultation, parliamentary and planning scrutiny.

SHEET
230

October 2007

110400-E1G00-P00-P-50230 G

This map is based upon Ordnance Survey material with the permission of Ordnance Survey on behalf of the Controller of Her Majesty's Stationery Office © Crown Copyright. Unauthorised reproduction infringes Crown Copyright and may lead to prosecution or civil proceedings. (GLA - 100032379) (2007).



SEE SHEET 230

SEE SHEET 232



Crossing the Capital, Connecting the UK

SHENFIELD STATION SIDINGS CROSSRAIL PROPOSALS

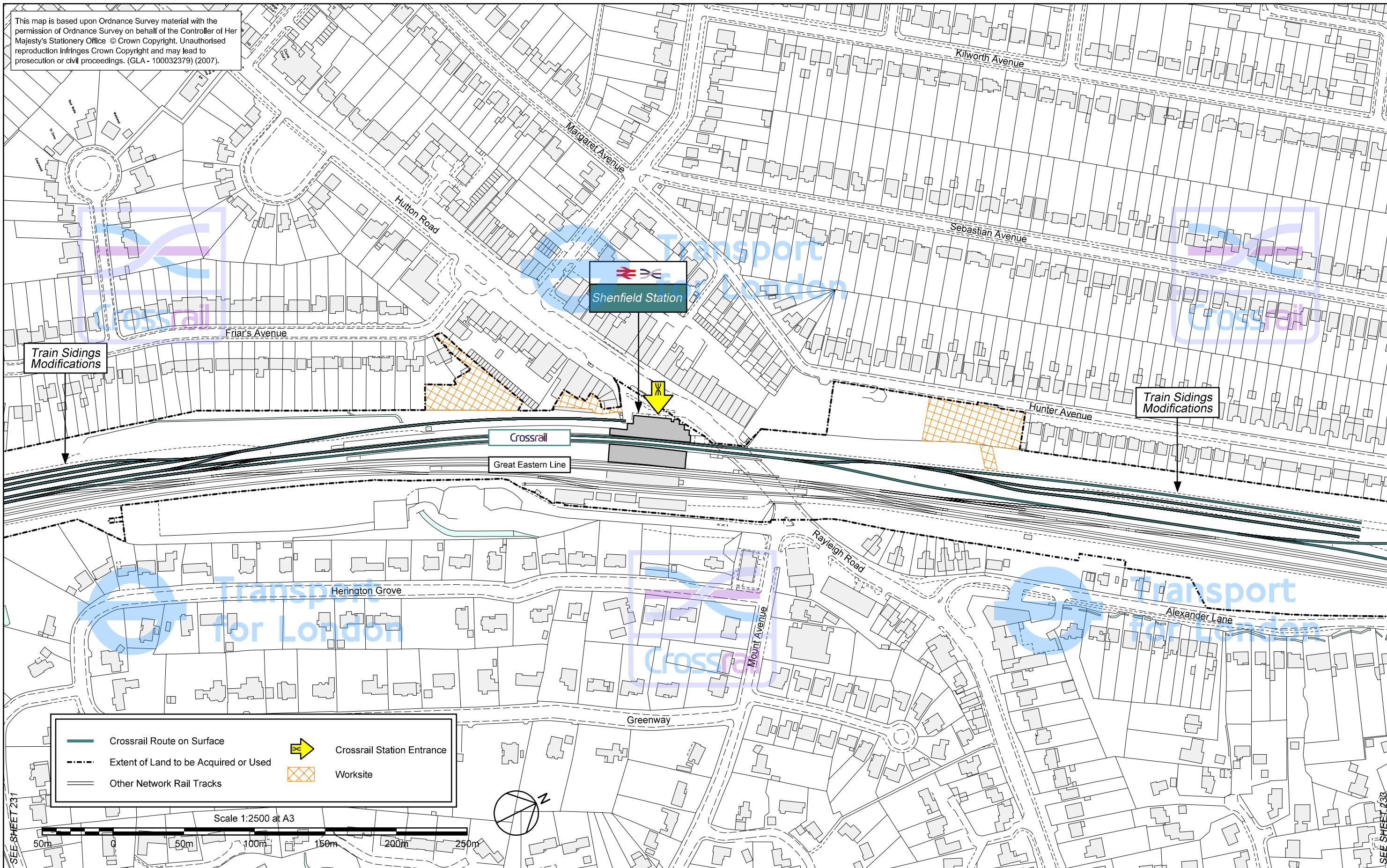
This plan is indicative of Cross London Rail Links Limited's proposals for the construction activity and completed works in this area. The size, detail and position of works are subject to alteration as a result of consultation, parliamentary and planning scrutiny.

SHEET
231

October 2007

110400-E1G00-P00-P-50231 H

This map is based upon Ordnance Survey material with the permission of Ordnance Survey on behalf of the Controller of Her Majesty's Stationery Office © Crown Copyright. Unauthorised reproduction infringes Crown Copyright and may lead to prosecution or civil proceedings. (GLA - 100032379) (2007).



Crossing the Capital, Connecting the UK

SHENFIELD STATION CROSSRAIL PROPOSALS

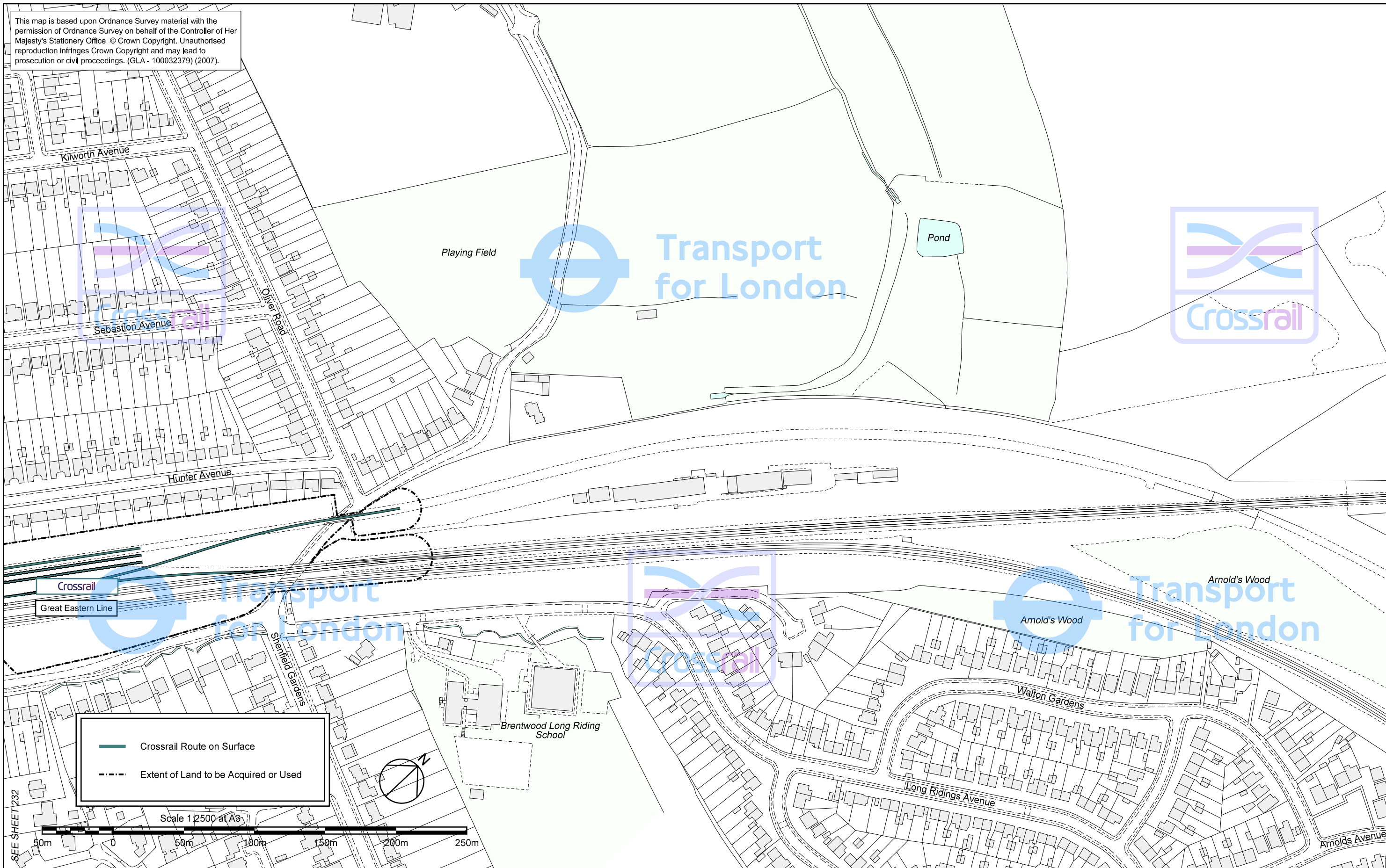
This plan is indicative of Cross London Rail Links Limited's proposals for the construction activity and completed works in this area. The size, detail and position of works are subject to alteration as a result of consultation, parliamentary and planning scrutiny.

SHEET
232

October 2007

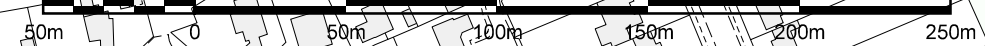
110400-E1G00-P00-P-50232 |

This map is based upon Ordnance Survey material with the permission of Ordnance Survey on behalf of the Controller of Her Majesty's Stationery Office © Crown Copyright. Unauthorised reproduction infringes Crown Copyright and may lead to prosecution or civil proceedings. (GLA - 100032379) (2007).



SEE SHEET 232

Scale 1:2500 at A3



Crossing the Capital, Connecting the UK

ARNOLD'S WOOD CROSSRAIL PROPOSALS

This plan is indicative of Cross London Rail Links Limited's proposals for the construction activity and completed works in this area. The size, detail and position of works are subject to alteration as a result of consultation, parliamentary and planning scrutiny.

SHEET
233

October 2007

110400-E1G00-P00-P-50233 G