



This map is based upon Ordnance Survey material with the permission of Ordnance Survey on behalf of the Controller of Her Majesty's Stationary Office © Crown Copyright. Unauthorised reproduction infringes Crown Copyright and may lead to prosecution or civil proceedings. (GLA - 100032379) (2007).

KEY
 Portal



Crossing the Capital, Connecting the UK

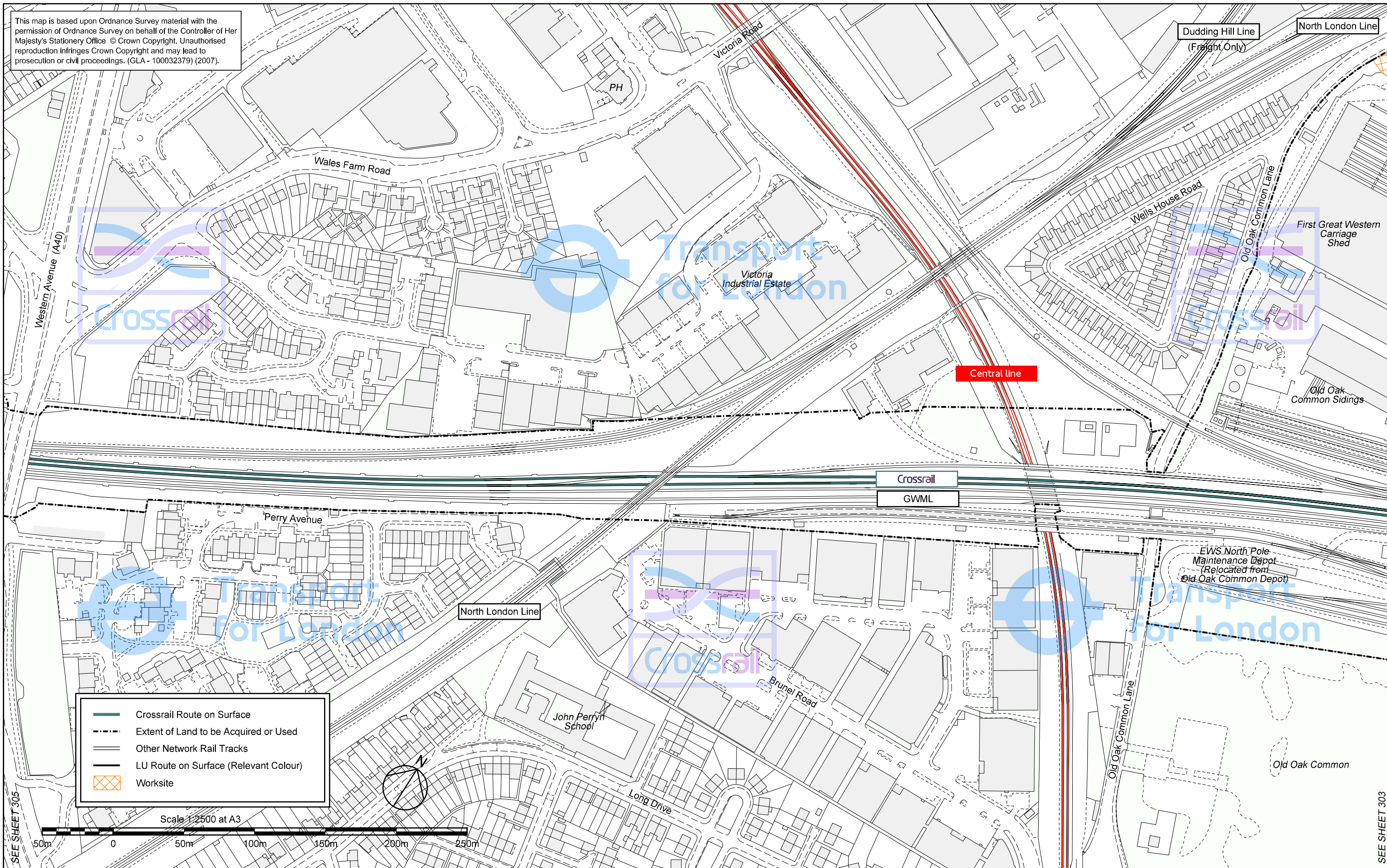
CROSSRAIL PROPOSALS SHEET LAYOUT FOR WEST AREA

This plan is indicative of Cross London Rail Links Limited's proposals for the construction activity and completed works in this area. The size, detail and position of works are subject to alteration as a result of consultation, parliamentary and planning scrutiny.

SHEET
West

October 2007 110401-GOG00-F00-F-50013 G

This map is based upon Ordnance Survey material with the permission of Ordnance Survey on behalf of the Controller of Her Majesty's Stationery Office © Crown Copyright. Unauthorised reproduction infringes Crown Copyright and may lead to prosecution or civil proceedings. (GLA - 100032379) (2007).



Crossing the Capital, Connecting the UK

WESTERN AVENUE TO OLD OAK COMMON DEPOT CROSSRAIL PROPOSALS

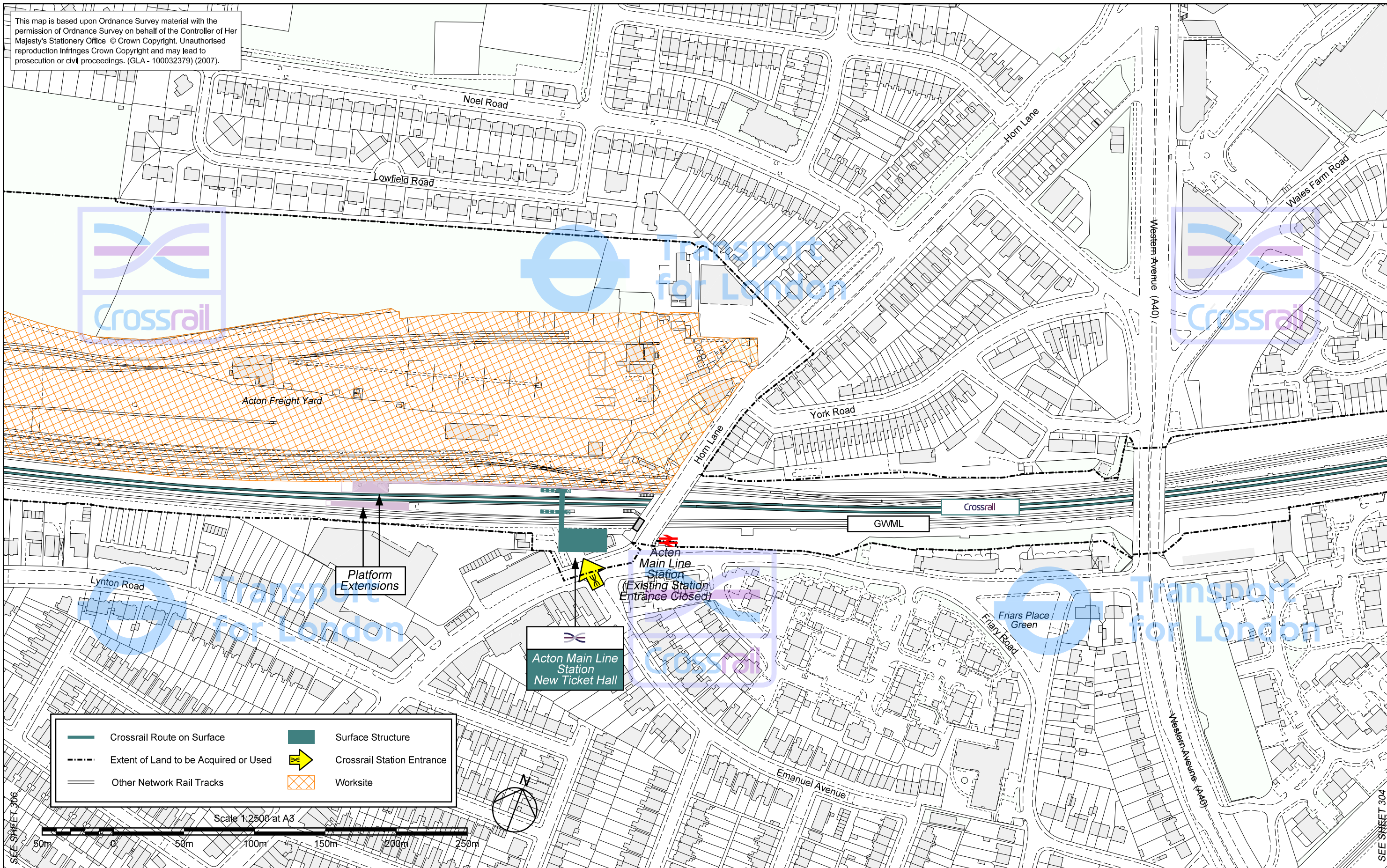
This plan is indicative of Cross London Rail Links Limited's proposals for the construction activity and completed works in this area. The size, detail and position of works are subject to alteration as a result of consultation, parliamentary and planning scrutiny.

SHEET
304

October 2007

110400-W1G00-P00-P-50304 |

This map is based upon Ordnance Survey material with the permission of Ordnance Survey on behalf of the Controller of Her Majesty's Stationery Office © Crown Copyright. Unauthorised reproduction infringes Crown Copyright and may lead to prosecution or civil proceedings. (GLA - 100032379) (2007).



SEE SHEET 306

SEE SHEET 304



Crossing the Capital, Connecting the UK

ACTON MAIN LINE STATION CROSSRAIL PROPOSALS

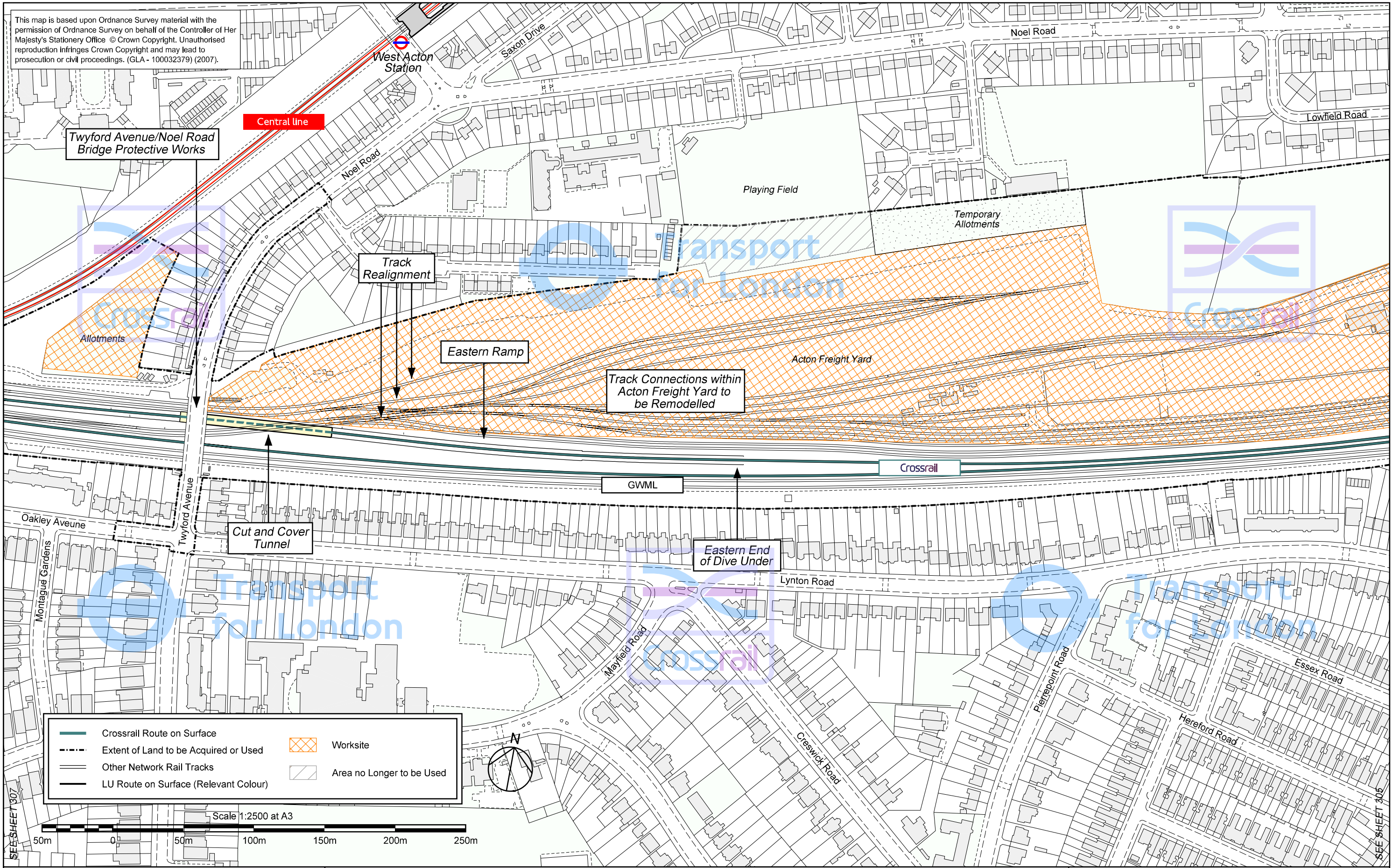
This plan is indicative of Cross London Rail Links Limited's proposals for the construction activity and completed works in this area. The size, detail and position of works are subject to alteration as a result of consultation, parliamentary and planning scrutiny.

SHEET
305

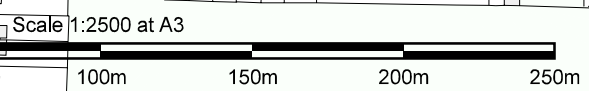
October 2007

110400-W1G00-P00-P-50305 G

This map is based upon Ordnance Survey material with the permission of Ordnance Survey on behalf of the Controller of Her Majesty's Stationery Office © Crown Copyright. Unauthorised reproduction infringes Crown Copyright and may lead to prosecution or civil proceedings. (GLA - 100032379) (2007).



	Crossrail Route on Surface		Worksite
	Extent of Land to be Acquired or Used		Area no Longer to be Used
	Other Network Rail Tracks		
	LU Route on Surface (Relevant Colour)		



Crossing the Capital, Connecting the UK

ACTON DIVE UNDER CROSSRAIL PROPOSALS

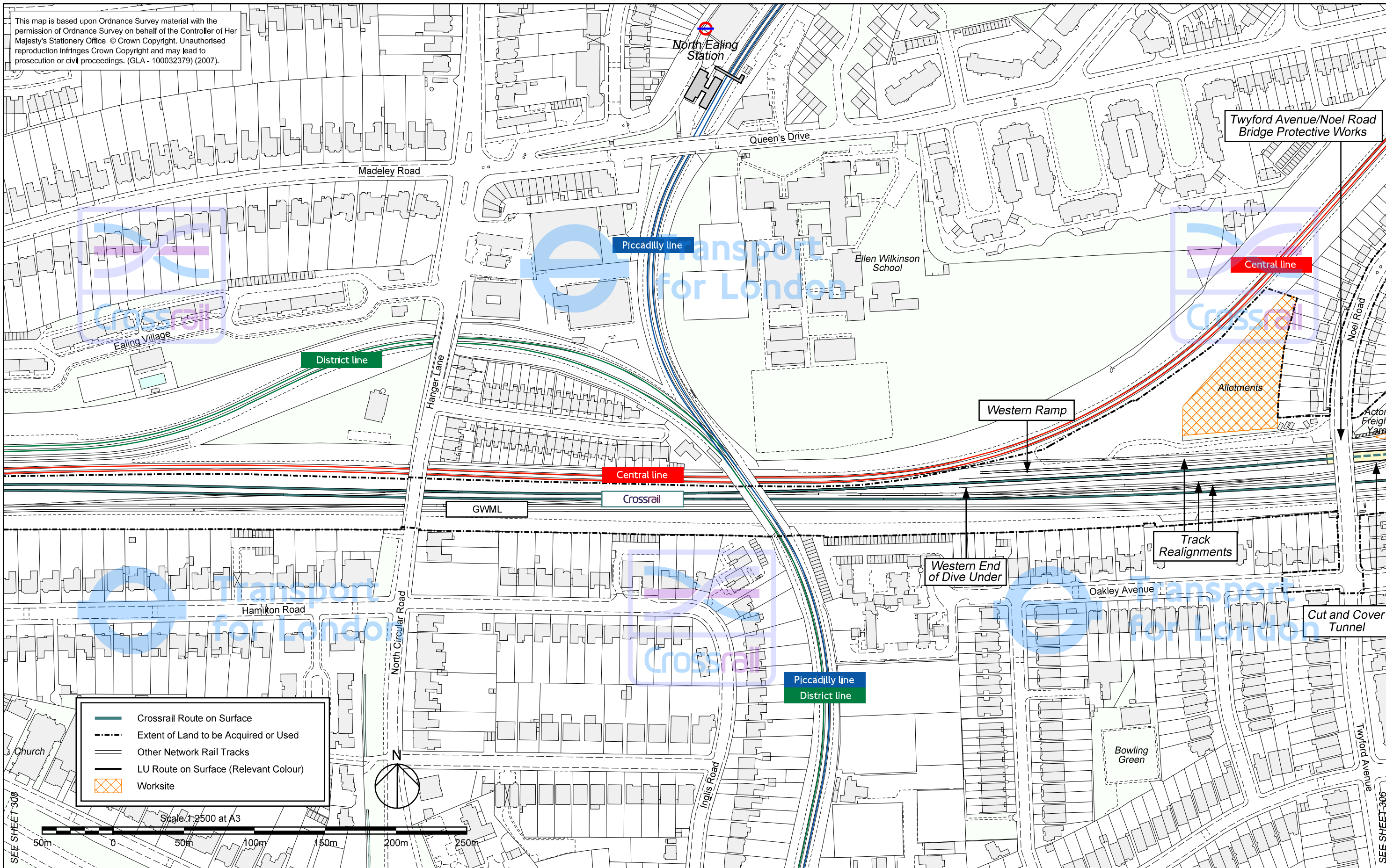
This plan is indicative of Cross London Rail Links Limited's proposals for the construction activity and completed works in this area. The size, detail and position of works are subject to alteration as a result of consultation, parliamentary and planning scrutiny.

SHEET
306

October 2007

110400-W1G00-P00-P-50306 H

This map is based upon Ordnance Survey material with the permission of Ordnance Survey on behalf of the Controller of Her Majesty's Stationery Office © Crown Copyright. Unauthorised reproduction infringes Crown Copyright and may lead to prosecution or civil proceedings. (GLA - 100032379) (2007).



Crossing the Capital, Connecting the UK

EALING BROADWAY TO ACTON MAIN LINE CROSSRAIL PROPOSALS

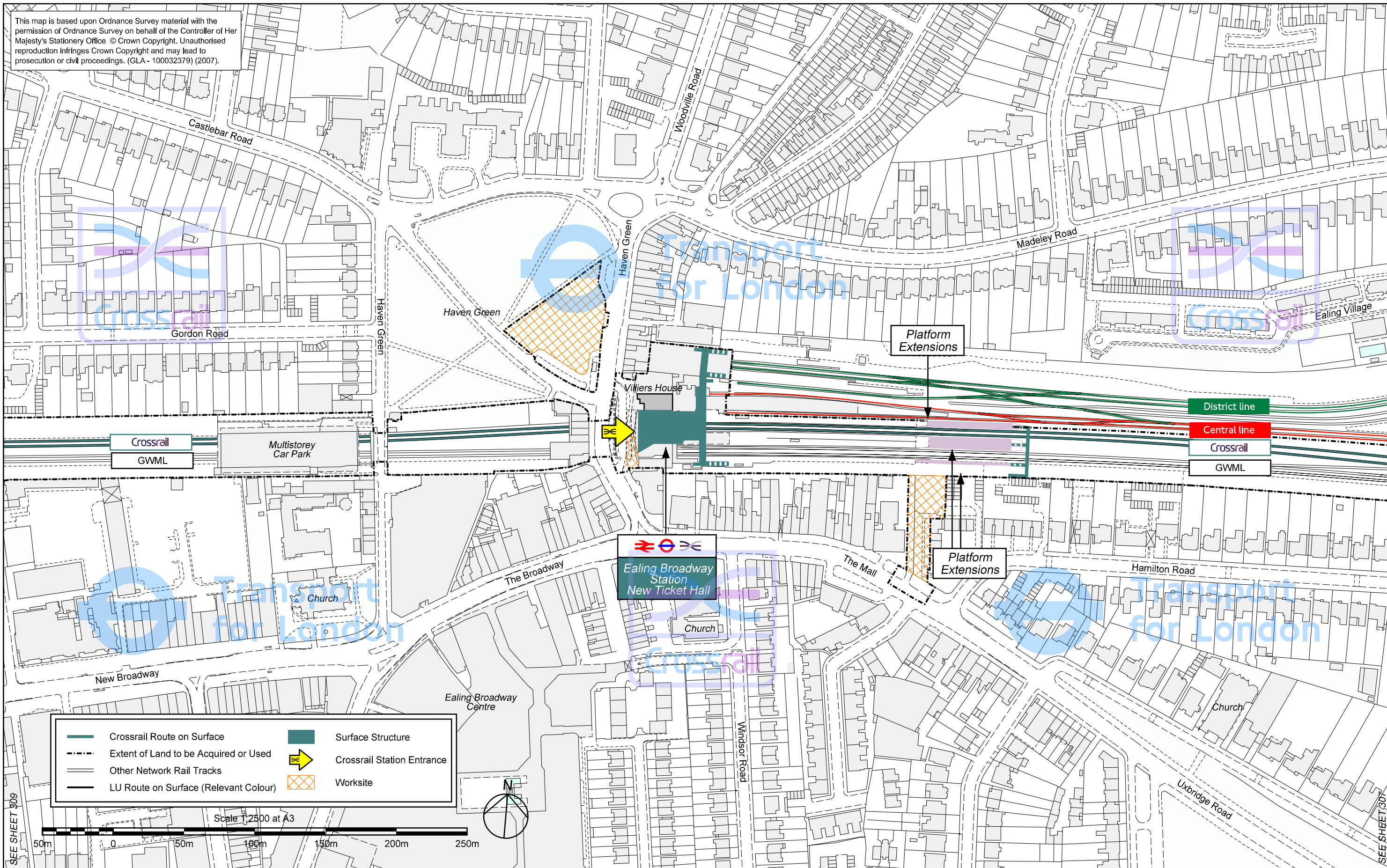
This plan is indicative of Cross London Rail Links Limited's proposals for the construction activity and completed works in this area. The size, detail and position of works are subject to alteration as a result of consultation, parliamentary and planning scrutiny.

SHEET
307

October 2007

110400-W1G00-P00-P-50307 G

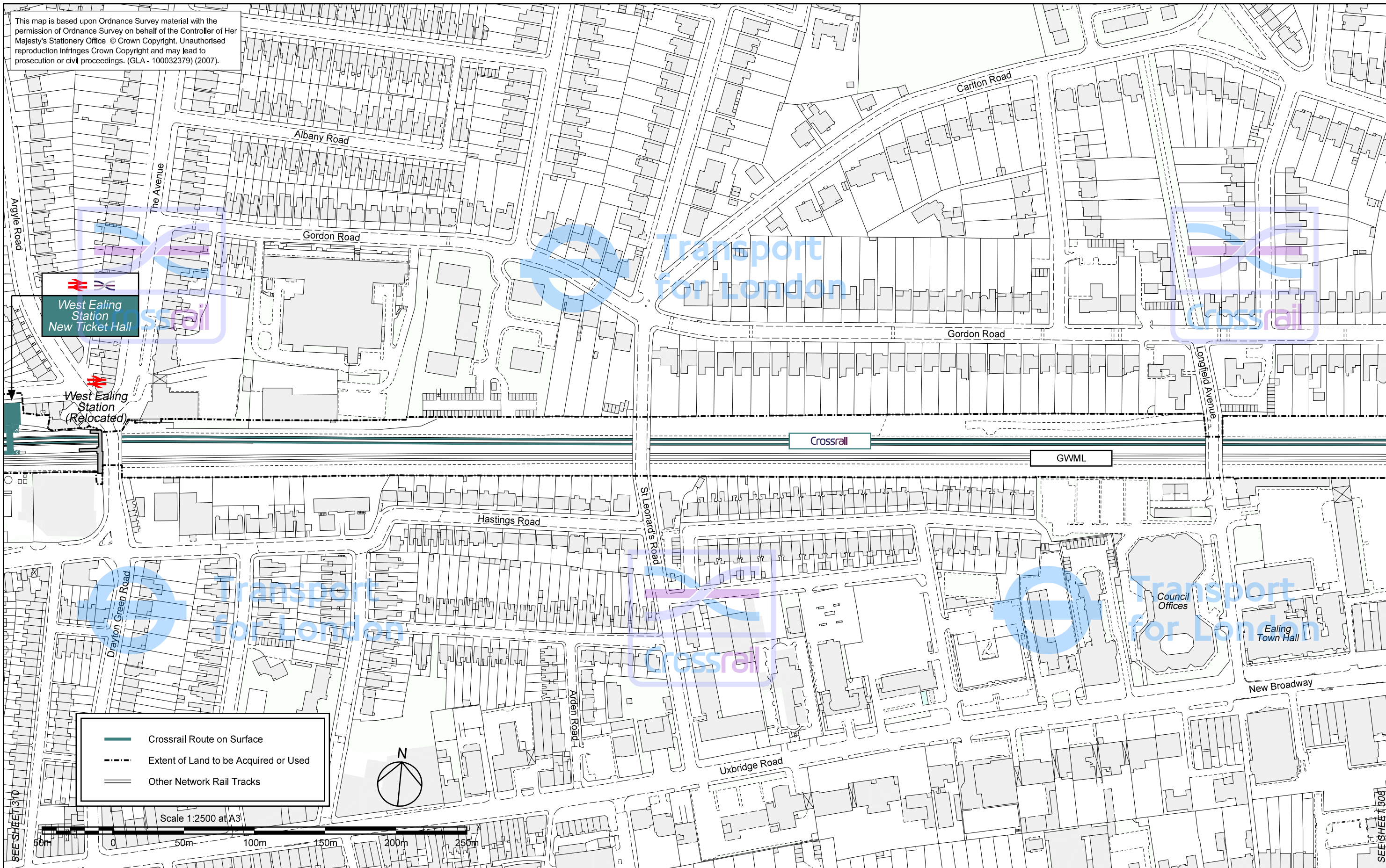
This map is based upon Ordnance Survey material with the permission of Ordnance Survey on behalf of the Controller of Her Majesty's Stationery Office © Crown Copyright. Unauthorised reproduction infringes Crown Copyright and may lead to prosecution or civil proceedings. (GLA - 100032379) (2007).






- | | | | |
|--|---------------------------------------|--|----------------------------|
| | Crossrail Route on Surface | | Surface Structure |
| | Extent of Land to be Acquired or Used | | Crossrail Station Entrance |
| | Other Network Rail Tracks | | Worksite |
| | LU Route on Surface (Relevant Colour) | | |




This map is based upon Ordnance Survey material with the permission of Ordnance Survey on behalf of the Controller of Her Majesty's Stationery Office © Crown Copyright. Unauthorised reproduction infringes Crown Copyright and may lead to prosecution or civil proceedings. (GLA - 100032379) (2007).



-  Crossrail Route on Surface
-  Extent of Land to be Acquired or Used
-  Other Network Rail Tracks

Scale 1:2500 at A3



Crossing the Capital, Connecting the UK

WEST EALING TO LONGFIELD AVENUE CROSSRAIL PROPOSALS

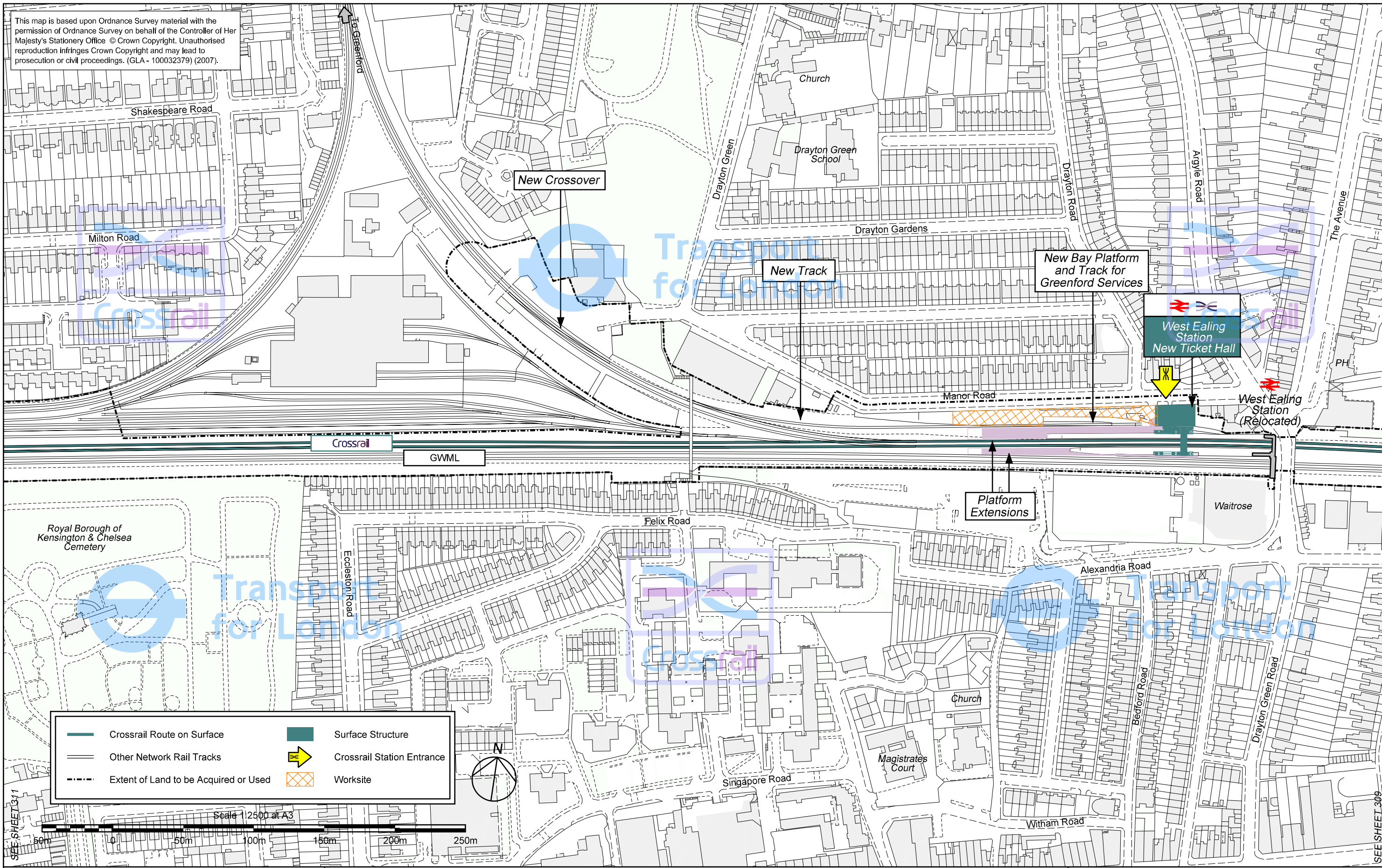
This plan is indicative of Cross London Rail Links Limited's proposals for the construction activity and completed works in this area. The size, detail and position of works are subject to alteration as a result of consultation, parliamentary and planning scrutiny.

SHEET
309

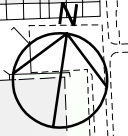
October 2007

110400-W1G00-P00-P-50309 H

This map is based upon Ordnance Survey material with the permission of Ordnance Survey on behalf of the Controller of Her Majesty's Stationery Office © Crown Copyright. Unauthorised reproduction infringes Crown Copyright and may lead to prosecution or civil proceedings. (GLA - 100032379) (2007).



	Crossrail Route on Surface		Surface Structure
	Other Network Rail Tracks		Crossrail Station Entrance
	Extent of Land to be Acquired or Used		Worksite



SEE SHEET 311

SEE SHEET 309



Crossing the Capital, Connecting the UK

WEST EALING STATION CROSSRAIL PROPOSALS

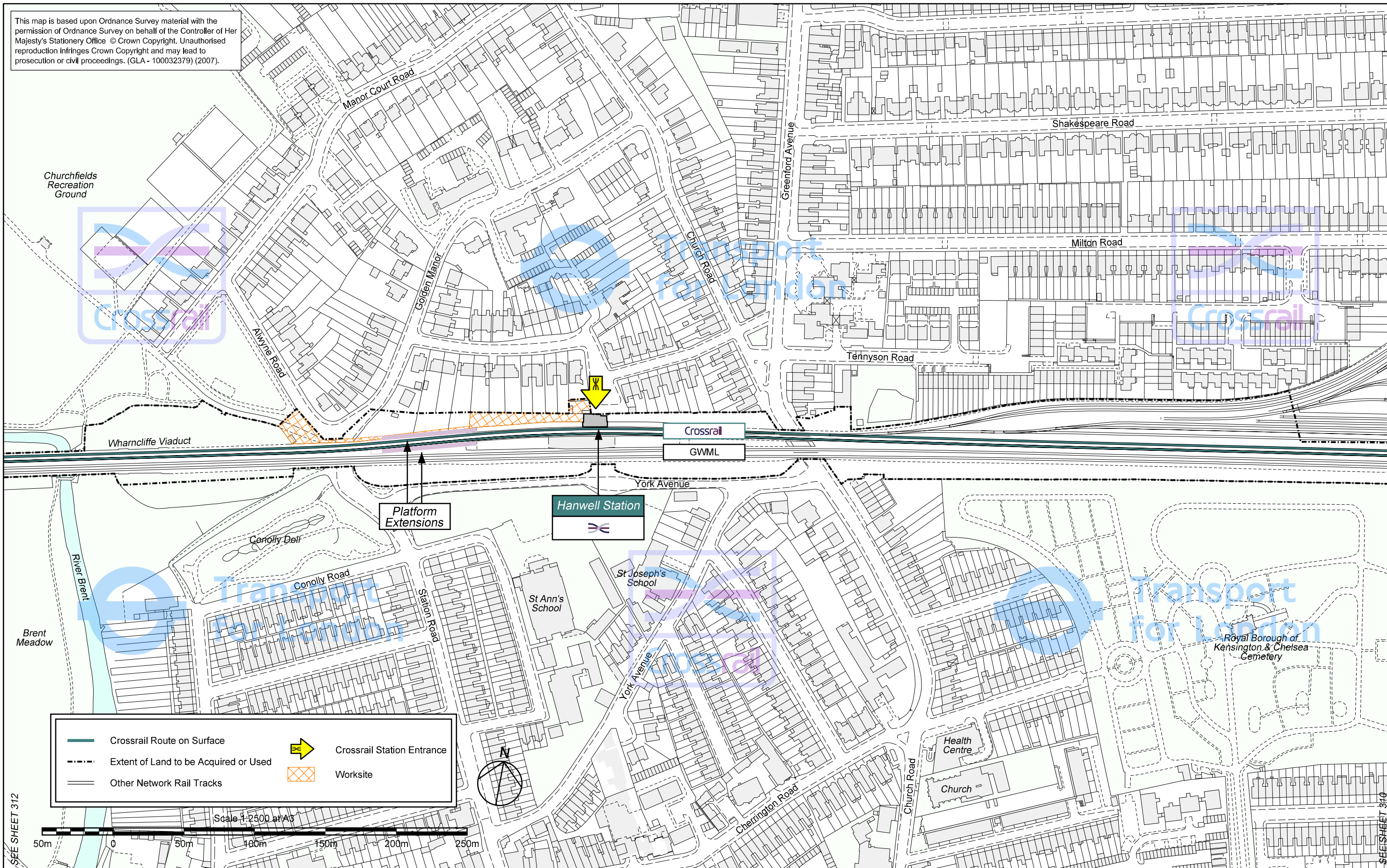
This plan is indicative of Cross London Rail Links Limited's proposals for the construction activity and completed works in this area. The size, detail and position of works are subject to alteration as a result of consultation, parliamentary and planning scrutiny.

SHEET
310

October 2007

110400-W1G00-P00-P-50310 H

This map is based upon Ordnance Survey material with the permission of Ordnance Survey on behalf of the Controller of Her Majesty's Stationery Office © Crown Copyright. Unauthorised reproduction infringes Crown Copyright and may lead to prosecution or civil proceedings. (GLA - 100032379) (2007).



SEE SHEET 312

SEE SHEET 310



Crossing the Capital, Connecting the UK

HANWELL STATION CROSSRAIL PROPOSALS

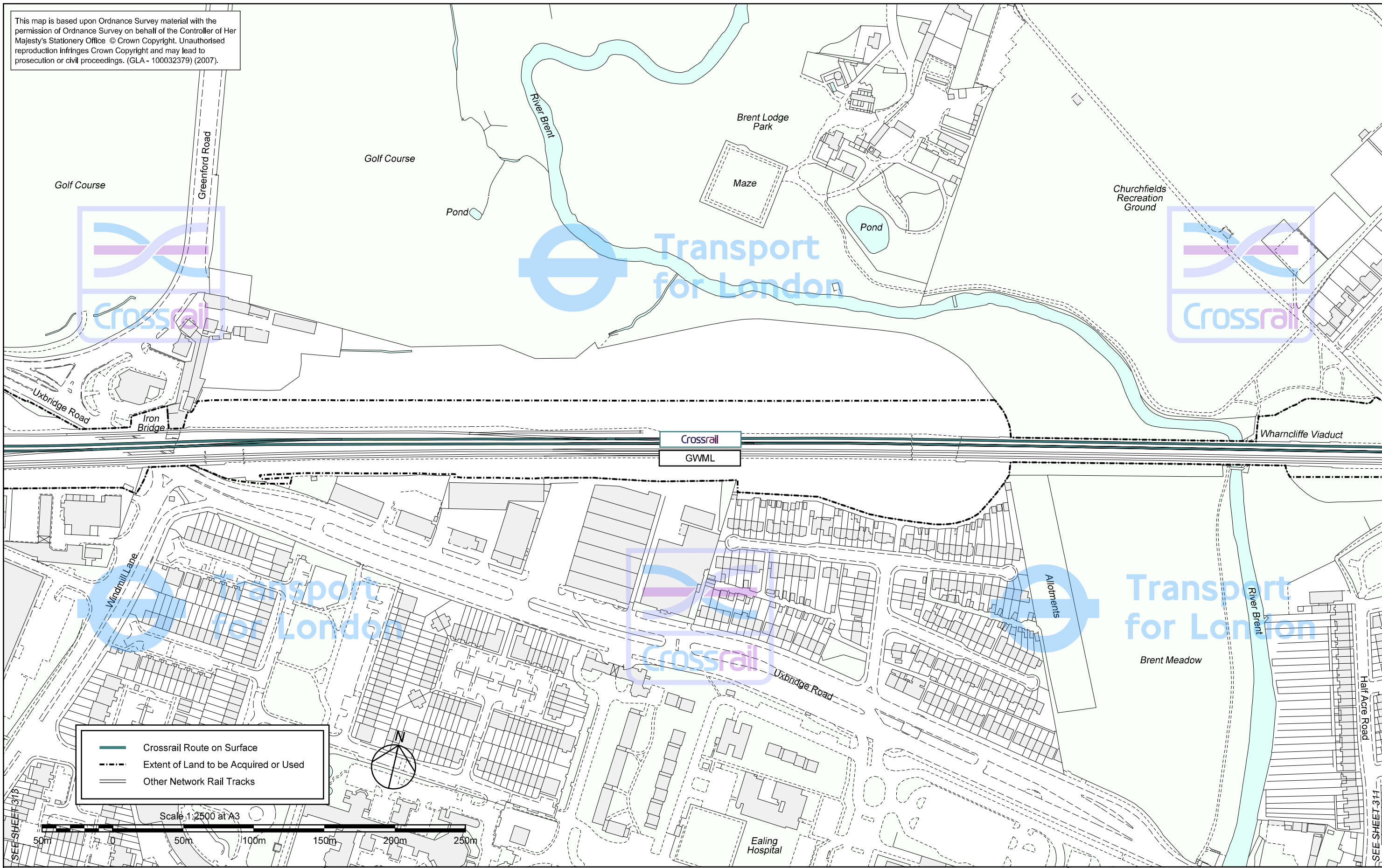
This plan is indicative of Cross London Rail Links Limited's proposals for the construction activity and completed works in this area. The size, detail and position of works are subject to alteration as a result of consultation, parliamentary and planning scrutiny.

SHEET
311

October 2007

110400-W1G00-P00-P-50311 H

This map is based upon Ordnance Survey material with the permission of Ordnance Survey on behalf of the Controller of Her Majesty's Stationery Office © Crown Copyright. Unauthorised reproduction infringes Crown Copyright and may lead to prosecution or civil proceedings. (GLA - 100032379) (2007).



Crossing the Capital, Connecting the UK

IRON BRIDGE TO WHARNCLIFFE VIADUCT - HANWELL CROSSRAIL PROPOSALS

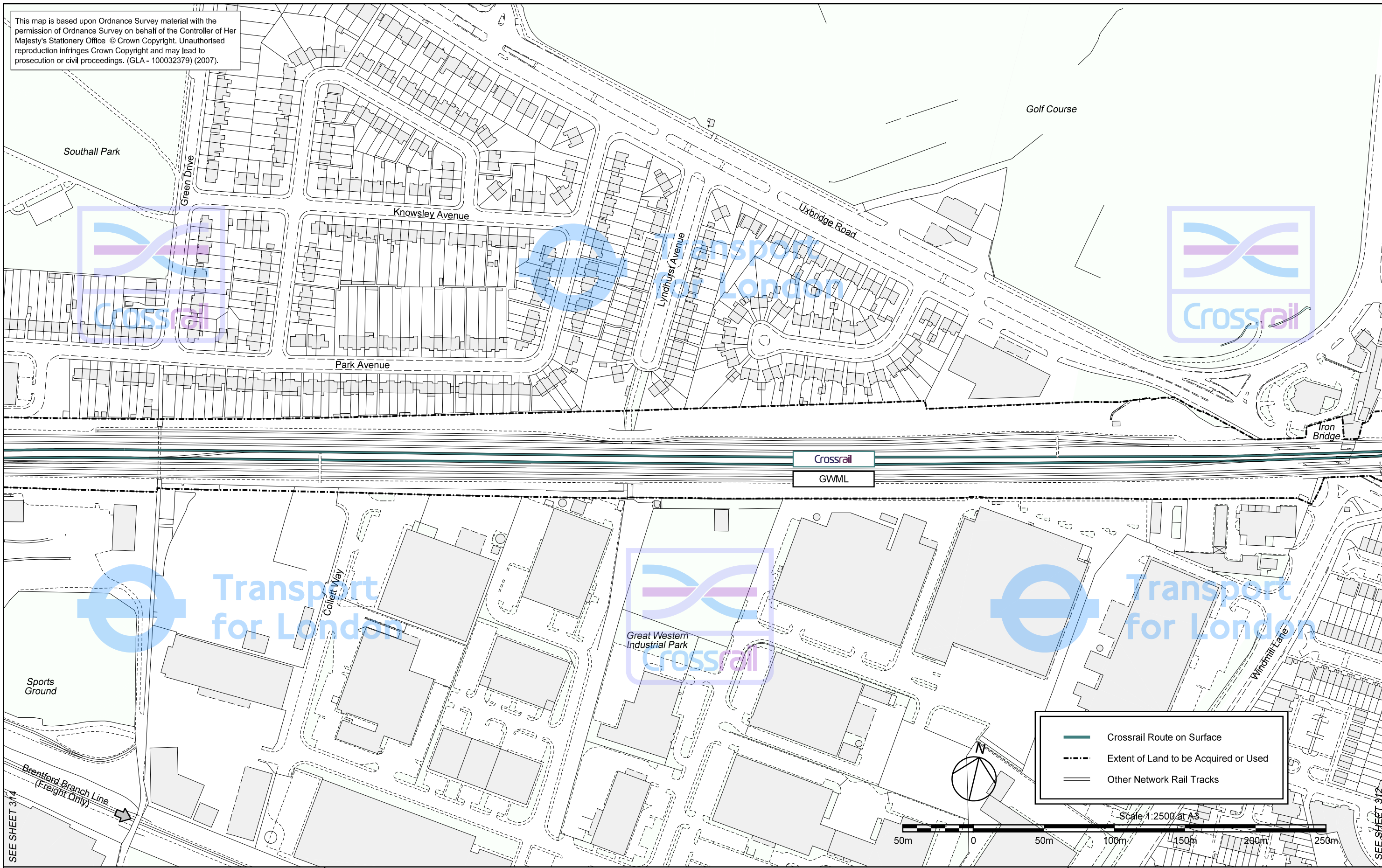
This plan is indicative of Cross London Rail Links Limited's proposals for the construction activity and completed works in this area. The size, detail and position of works are subject to alteration as a result of consultation, parliamentary and planning scrutiny.

SHEET
312

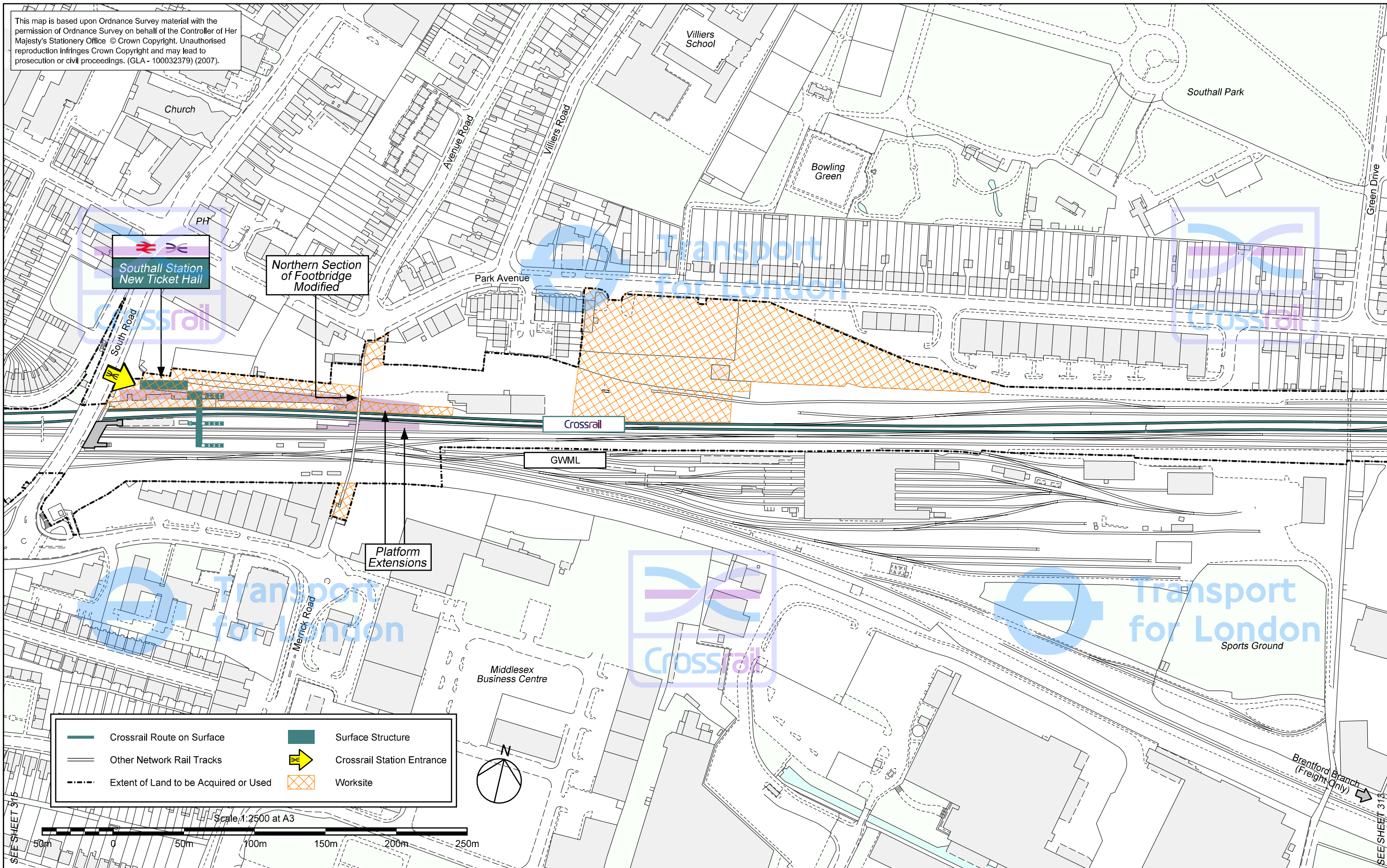
October 2007

110400-W1G00-P00-P-50312 H

This map is based upon Ordnance Survey material with the permission of Ordnance Survey on behalf of the Controller of Her Majesty's Stationery Office © Crown Copyright. Unauthorised reproduction infringes Crown Copyright and may lead to prosecution or civil proceedings. (GLA - 100032379) (2007).



This map is based upon Ordnance Survey material with the permission of Ordnance Survey on behalf of the Controller of Her Majesty's Stationery Office © Crown Copyright. Unauthorised reproduction infringes Crown Copyright and may lead to prosecution or civil proceedings. (GLA - 100032379) (2007).



Crossing the Capital, Connecting the UK

SOUTHALL STATION CROSSRAIL PROPOSALS

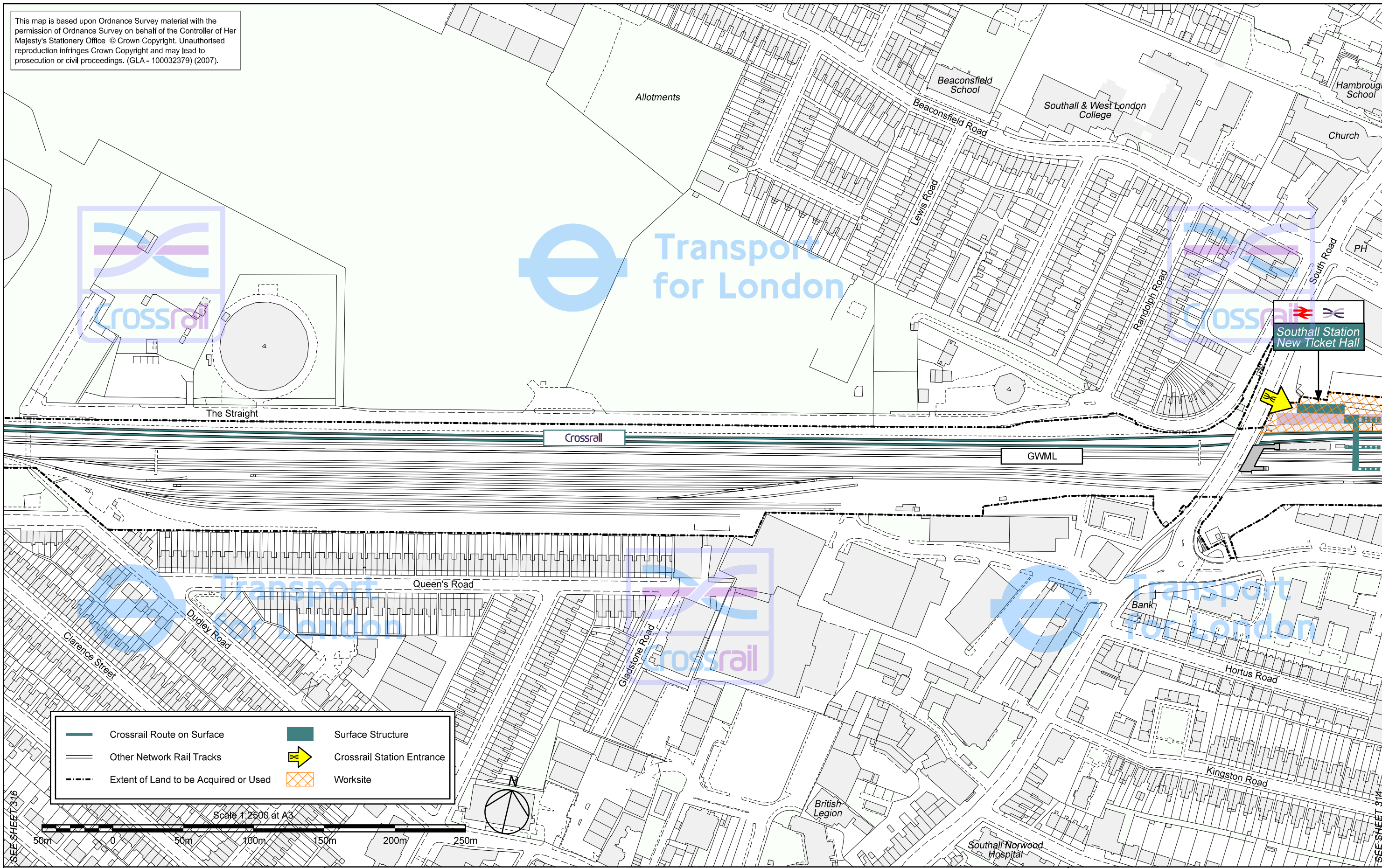
This plan is indicative of Cross London Rail Links Limited's proposals for the construction activity and completed works in this area. The size, detail and position of works are subject to alteration as a result of consultation, parliamentary and planning scrutiny.

SHEET
314

October 2007

110400-W1G00-P00-P-50314 G

This map is based upon Ordnance Survey material with the permission of Ordnance Survey on behalf of the Controller of Her Majesty's Stationery Office © Crown Copyright. Unauthorised reproduction infringes Crown Copyright and may lead to prosecution or civil proceedings. (GLA - 100032379) (2007).



Crossing the Capital, Connecting the UK

HAYES & HARLINGTON TO SOUTHAL CROSSRAIL PROPOSALS

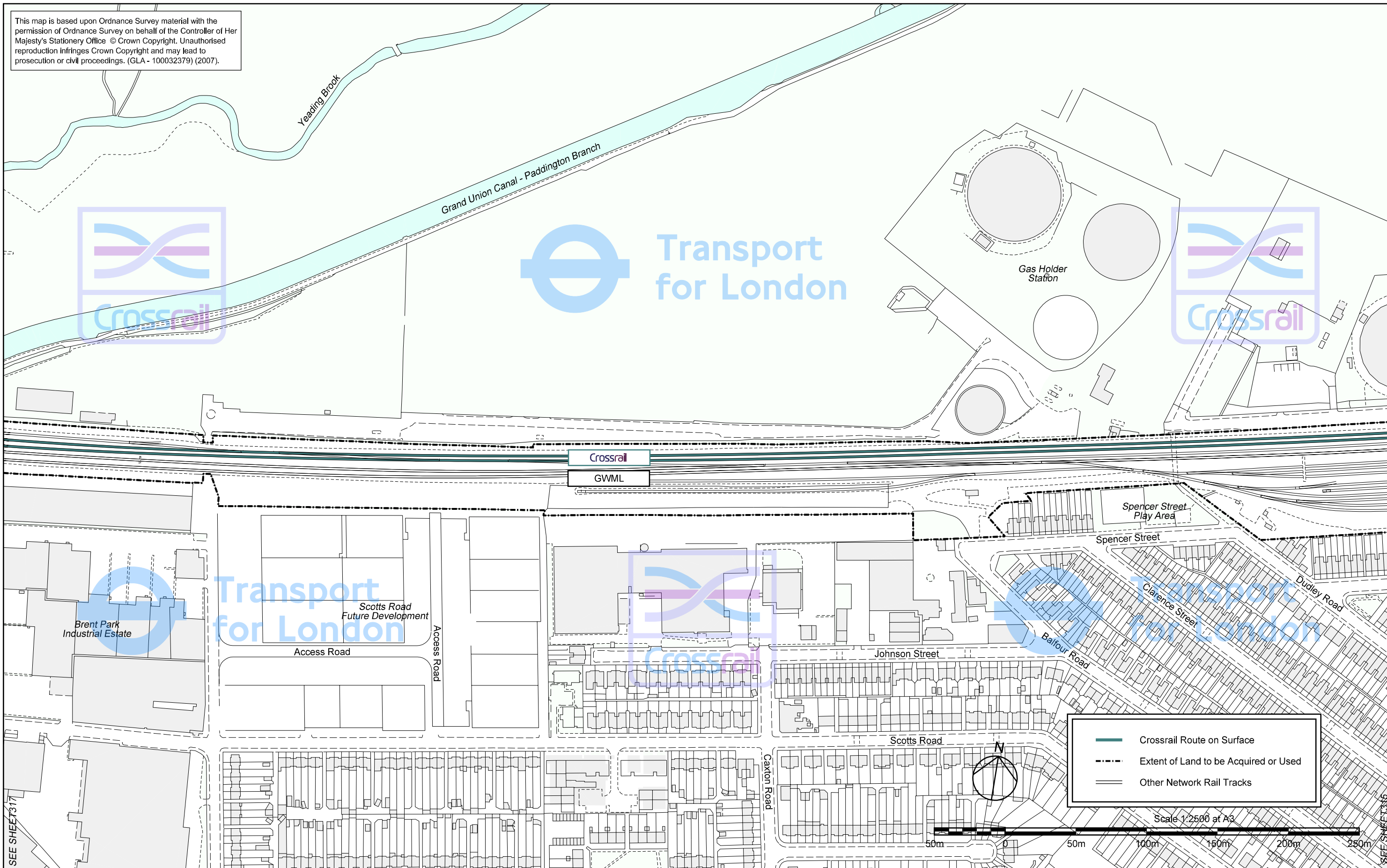
This plan is indicative of Cross London Rail Links Limited's proposals for the construction activity and completed works in this area. The size, detail and position of works are subject to alteration as a result of consultation, parliamentary and planning scrutiny.

SHEET
315

October 2007

110400-W1G00-P00-P-50315 G

This map is based upon Ordnance Survey material with the permission of Ordnance Survey on behalf of the Controller of Her Majesty's Stationery Office © Crown Copyright. Unauthorised reproduction infringes Crown Copyright and may lead to prosecution or civil proceedings. (GLA - 100032379) (2007).



SEE SHEET 317

SEE SHEET 315



Crossing the Capital, Connecting the UK

HAYES & HARLINGTON TO SOUTHALL CROSSRAIL PROPOSALS

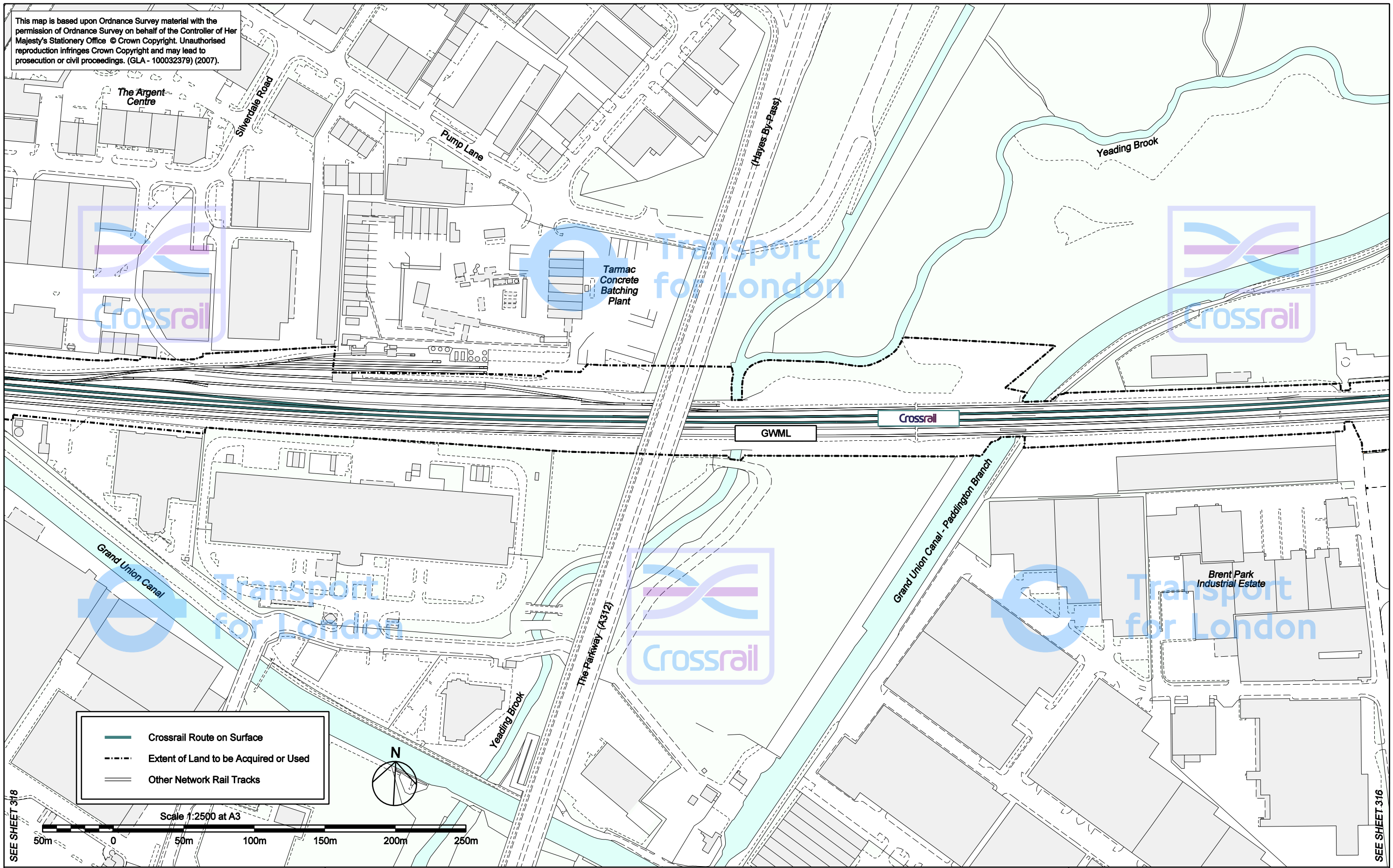
This plan is indicative of Cross London Rail Links Limited's proposals for the construction activity and completed works in this area. The size, detail and position of works are subject to alteration as a result of consultation, parliamentary and planning scrutiny.

SHEET
316

October 2007

110400-W1G00-P00-P-50316 G

This map is based upon Ordnance Survey material with the permission of Ordnance Survey on behalf of the Controller of Her Majesty's Stationery Office © Crown Copyright. Unauthorised reproduction infringes Crown Copyright and may lead to prosecution or civil proceedings. (GLA - 100032379) (2007).



SEE SHEET 318

SEE SHEET 316



Crossing the Capital, Connecting the UK

HAYES & HARLINGTON TO SOUTHALL CROSSRAIL PROPOSALS

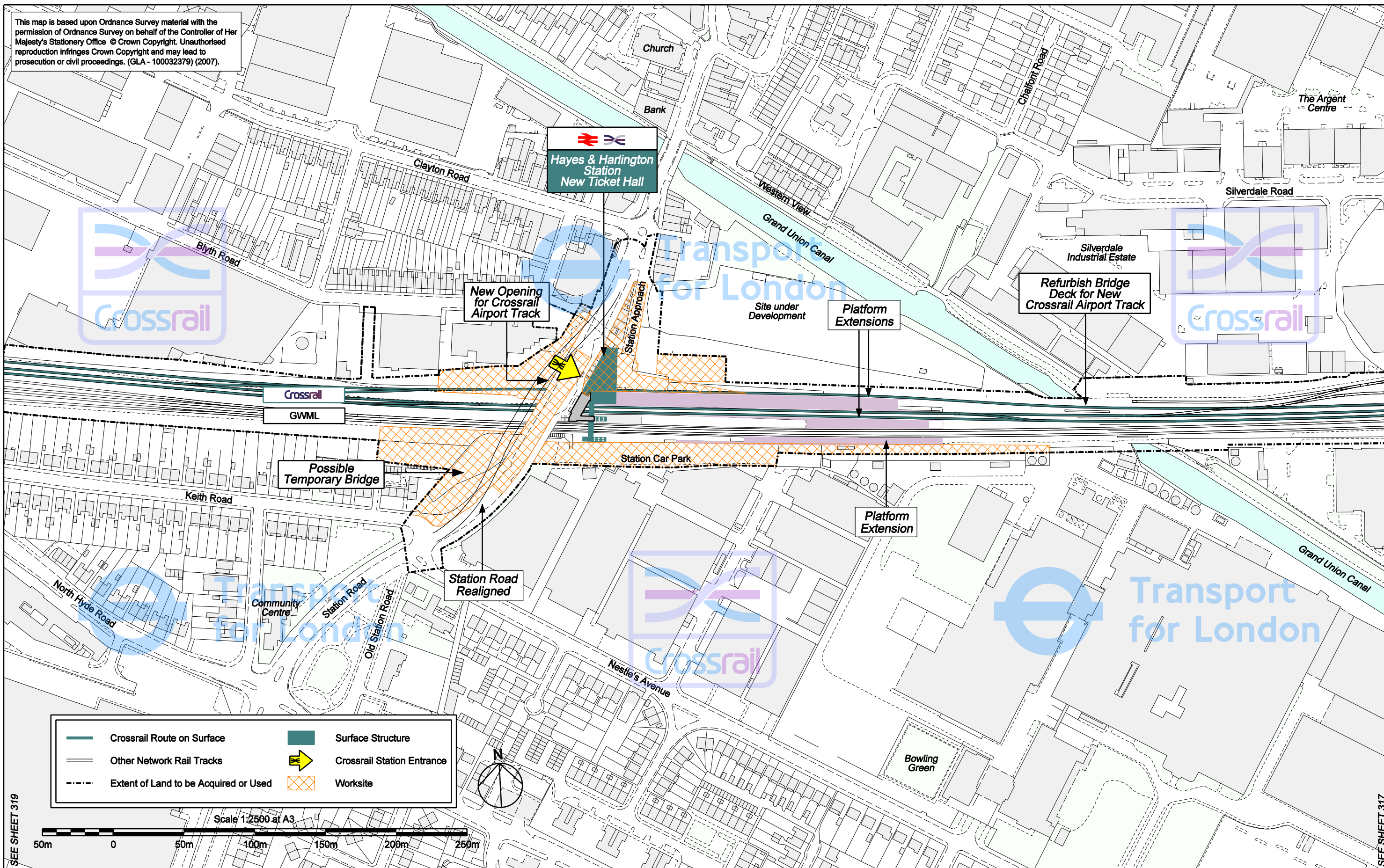
This plan is indicative of Cross London Rail Links Limited's proposals for the construction activity and completed works in this area. The size, detail and position of works are subject to alteration as a result of consultation, parliamentary and planning scrutiny.

SHEET
317

October 2007

110400-W1G00-P00-P-50317 G

This map is based upon Ordnance Survey material with the permission of Ordnance Survey on behalf of the Controller of Her Majesty's Stationery Office © Crown Copyright. Unauthorised reproduction infringes Crown Copyright and may lead to prosecution or civil proceedings. (GLA - 100032379) (2007).

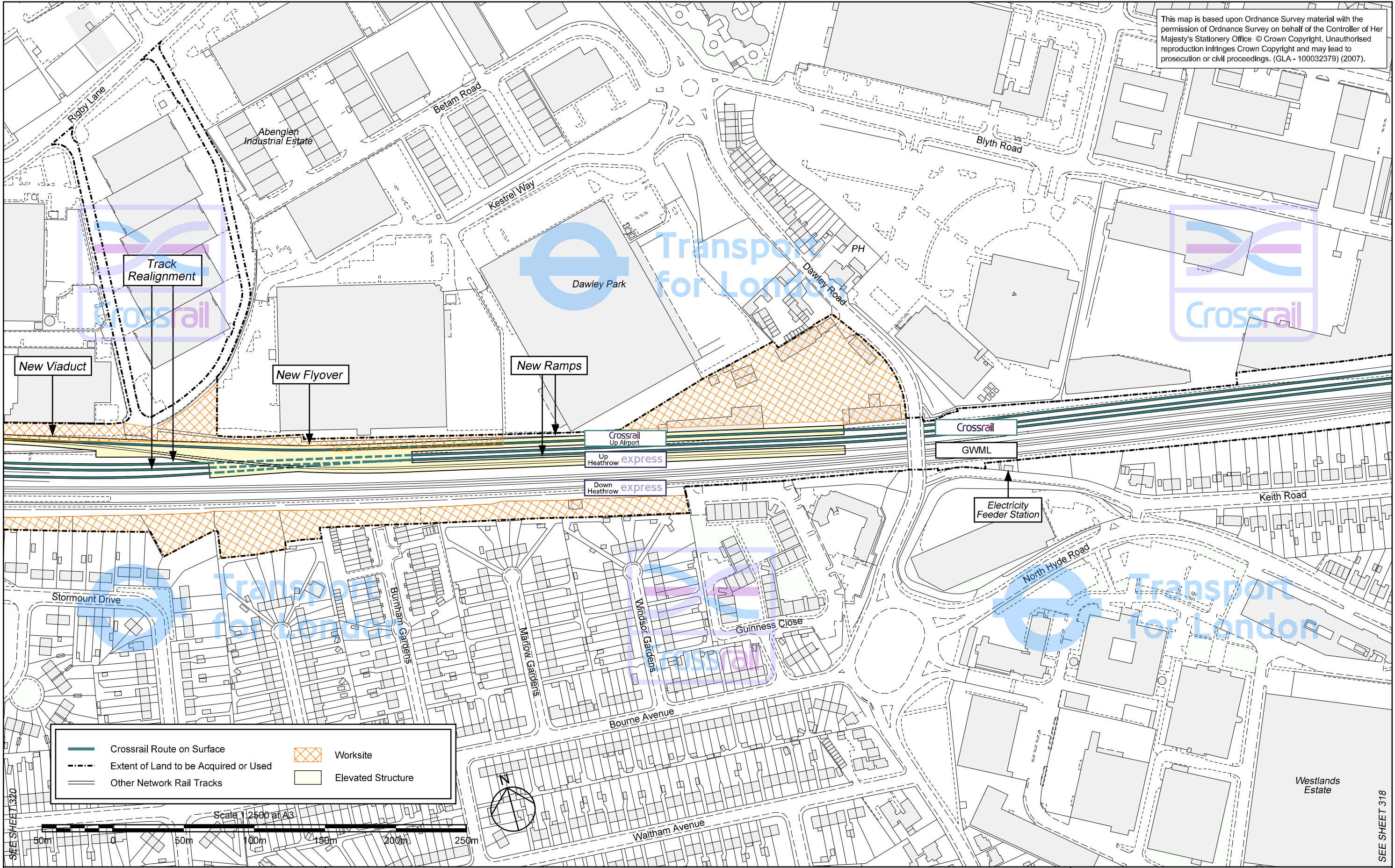


SEE SHEET 319

SEE SHEET 317

HAYES & HARLINGTON STATION CROSSRAIL PROPOSALS

This map is based upon Ordnance Survey material with the permission of Ordnance Survey on behalf of the Controller of Her Majesty's Stationery Office © Crown Copyright. Unauthorised reproduction infringes Crown Copyright and may lead to prosecution or civil proceedings. (GLA - 100032379) (2007).



AIRPORT JUNCTION (STOCKLEY FLYOVER) TO HAYES & HARLINGTON CROSSRAIL PROPOSALS

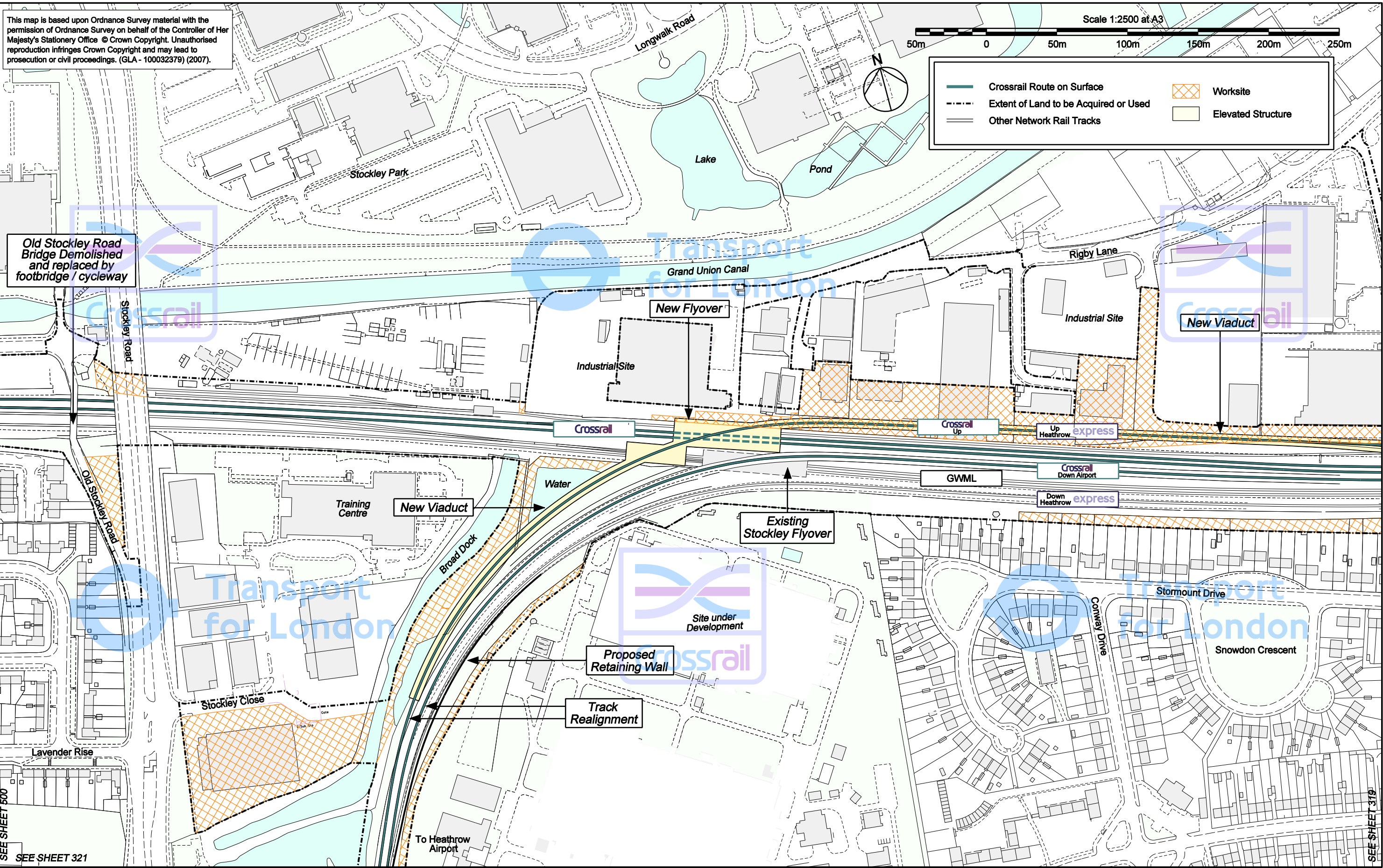
This map is based upon Ordnance Survey material with the permission of Ordnance Survey on behalf of the Controller of Her Majesty's Stationery Office © Crown Copyright. Unauthorised reproduction infringes Crown Copyright and may lead to prosecution or civil proceedings. (GLA - 100032379) (2007).

Scale 1:2500 at A3



	Crossrail Route on Surface		Worksite
	Extent of Land to be Acquired or Used		Elevated Structure
	Other Network Rail Tracks		

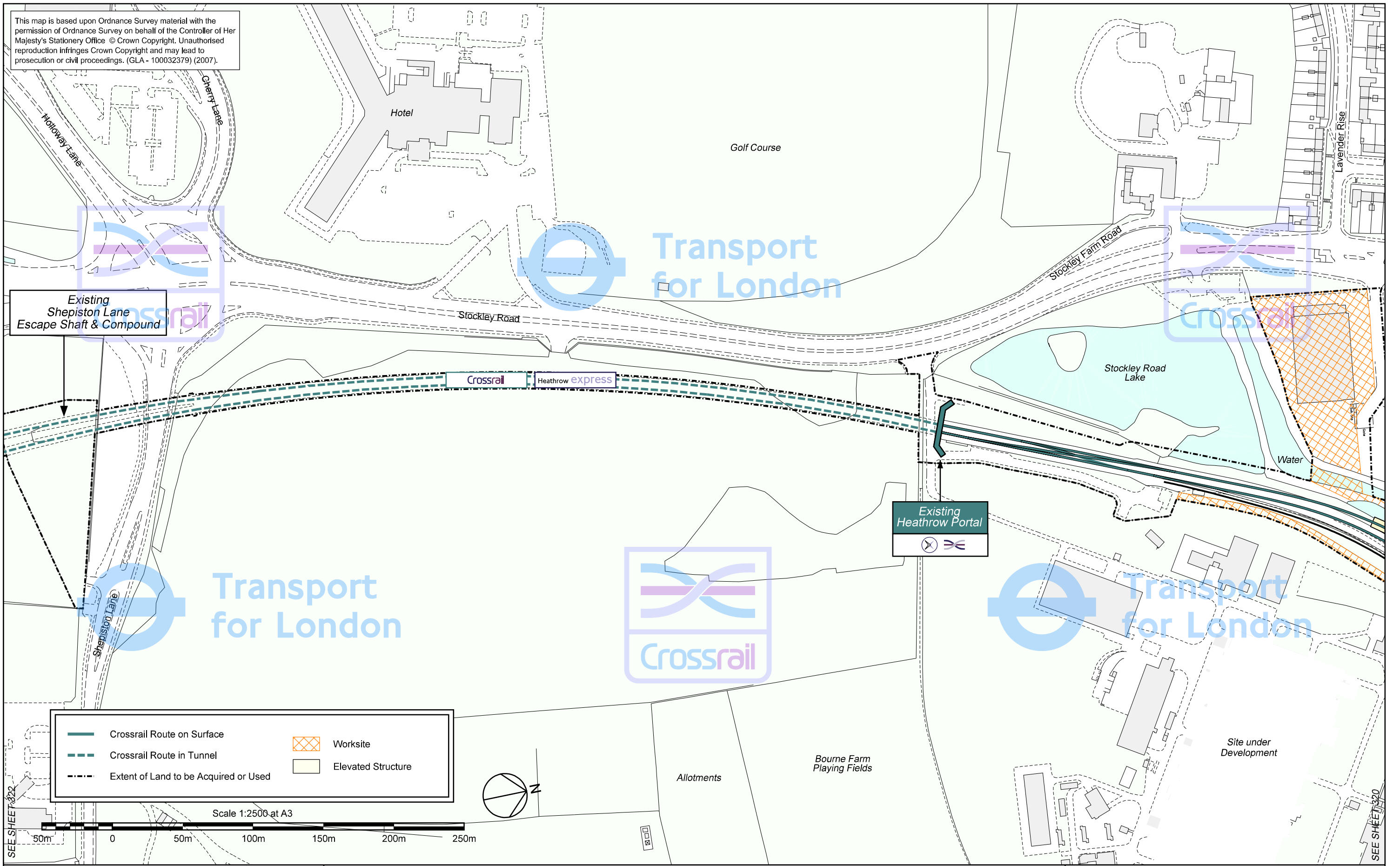
Old Stockley Road Bridge Demolished and replaced by footbridge / cycleway



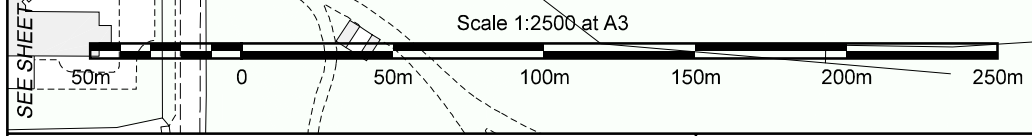
SEE SHEET 300
SEE SHEET 321

SEE SHEET 319

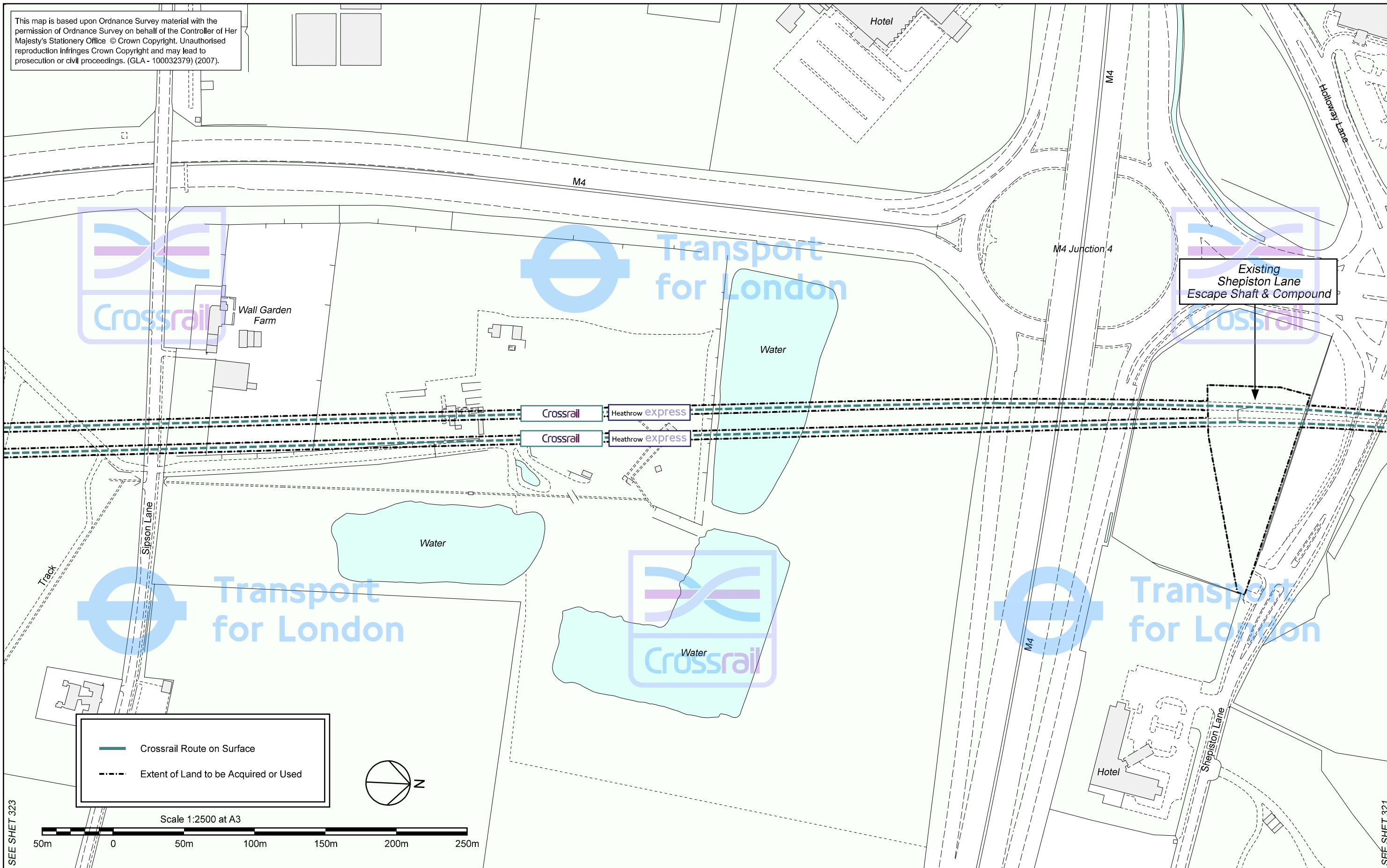
This map is based upon Ordnance Survey material with the permission of Ordnance Survey on behalf of the Controller of Her Majesty's Stationery Office © Crown Copyright. Unauthorised reproduction infringes Crown Copyright and may lead to prosecution or civil proceedings. (GLA - 100032379) (2007).



	Crossrail Route on Surface		Worksite
	Crossrail Route in Tunnel		Elevated Structure
	Extent of Land to be Acquired or Used		



This map is based upon Ordnance Survey material with the permission of Ordnance Survey on behalf of the Controller of Her Majesty's Stationery Office © Crown Copyright. Unauthorised reproduction infringes Crown Copyright and may lead to prosecution or civil proceedings. (GLA - 100032379) (2007).



SEE SHET 323

SEE SHET 321



Crossing the Capital, Connecting the UK

HEATHROW EXPRESS RAILWAY TUNNELS CROSSRAIL PROPOSALS

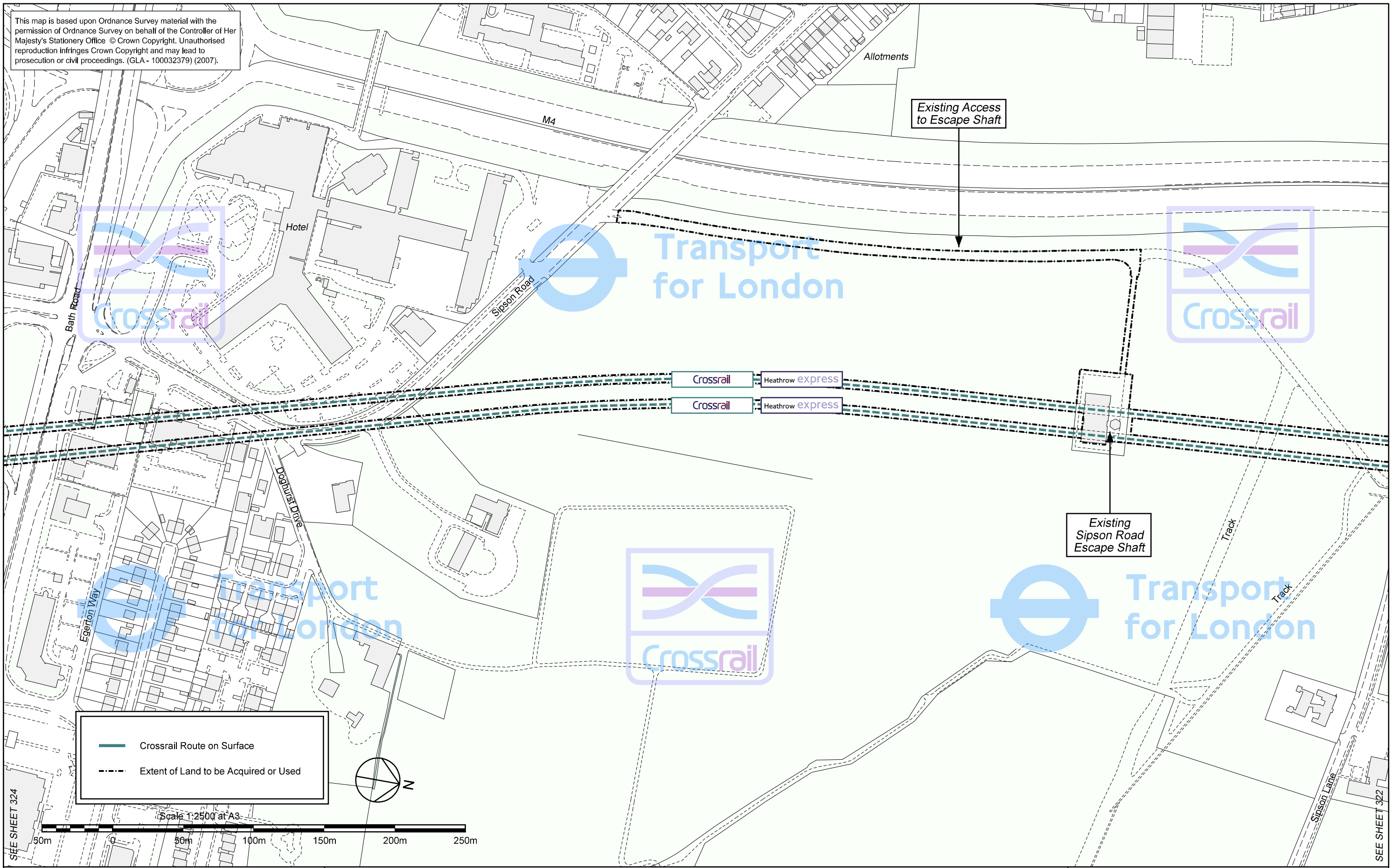
This plan is indicative of Cross London Rail Links Limited's proposals for the construction activity and completed works in this area. The size, detail and position of works are subject to alteration as a result of consultation, parliamentary and planning scrutiny.

SHEET
322

October 2007

110400-W1G00-P00-P-50322 G

This map is based upon Ordnance Survey material with the permission of Ordnance Survey on behalf of the Controller of Her Majesty's Stationery Office © Crown Copyright. Unauthorised reproduction infringes Crown Copyright and may lead to prosecution or civil proceedings. (GLA - 100032379) (2007).



SEE SHEET 324

SEE SHEET 322



Crossing the Capital, Connecting the UK

HEATHROW EXPRESS RAILWAY TUNNELS CROSSRAIL PROPOSALS

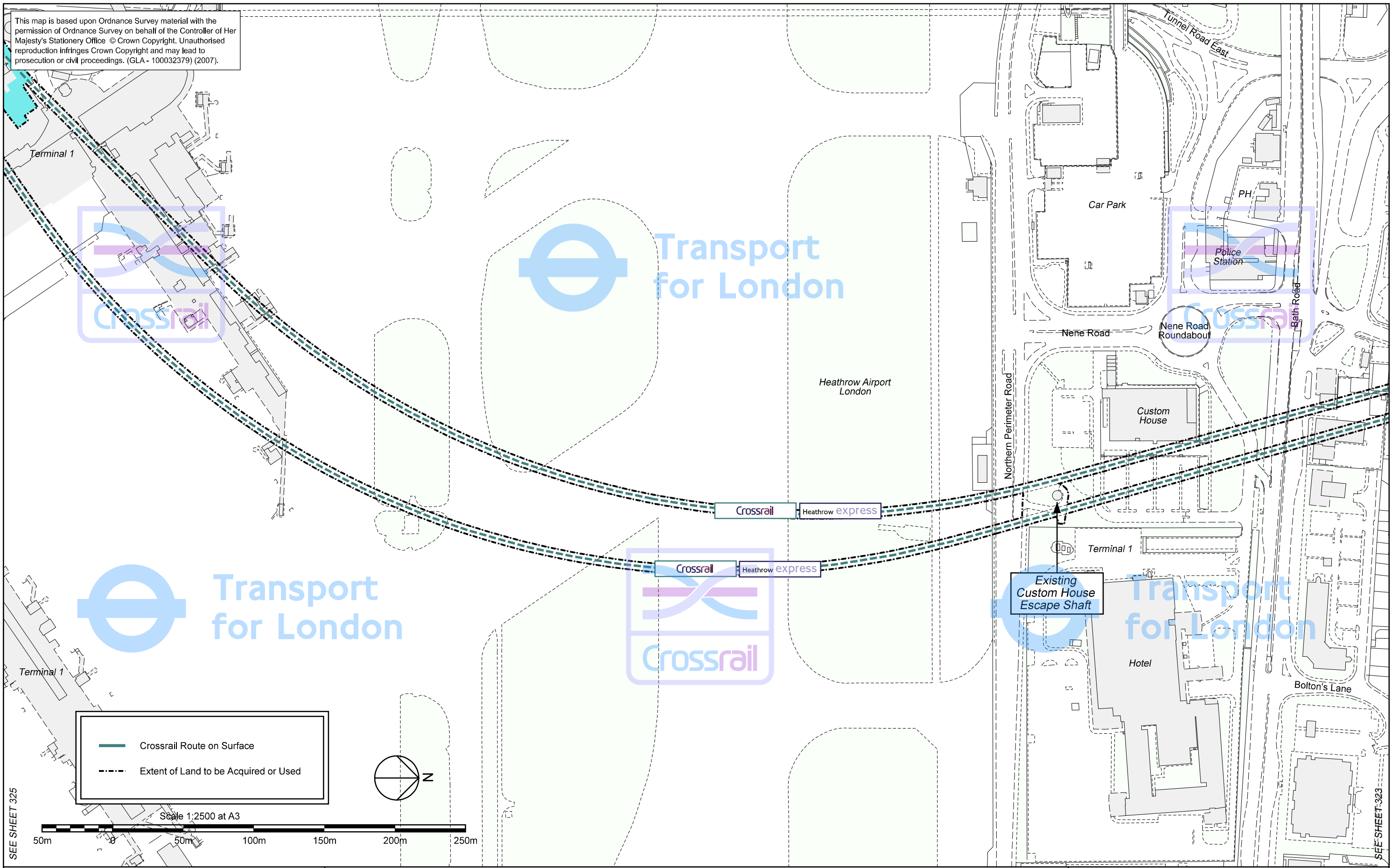
This plan is indicative of Cross London Rail Links Limited's proposals for the construction activity and completed works in this area. The size, detail and position of works are subject to alteration as a result of consultation, parliamentary and planning scrutiny.

SHEET
323

October 2007

110400-W1G00-P00-P-50323 G

This map is based upon Ordnance Survey material with the permission of Ordnance Survey on behalf of the Controller of Her Majesty's Stationery Office © Crown Copyright. Unauthorised reproduction infringes Crown Copyright and may lead to prosecution or civil proceedings. (GLA - 100032379) (2007).



Crossing the Capital, Connecting the UK

HEATHROW EXPRESS RAILWAY TUNNELS CROSSRAIL PROPOSALS

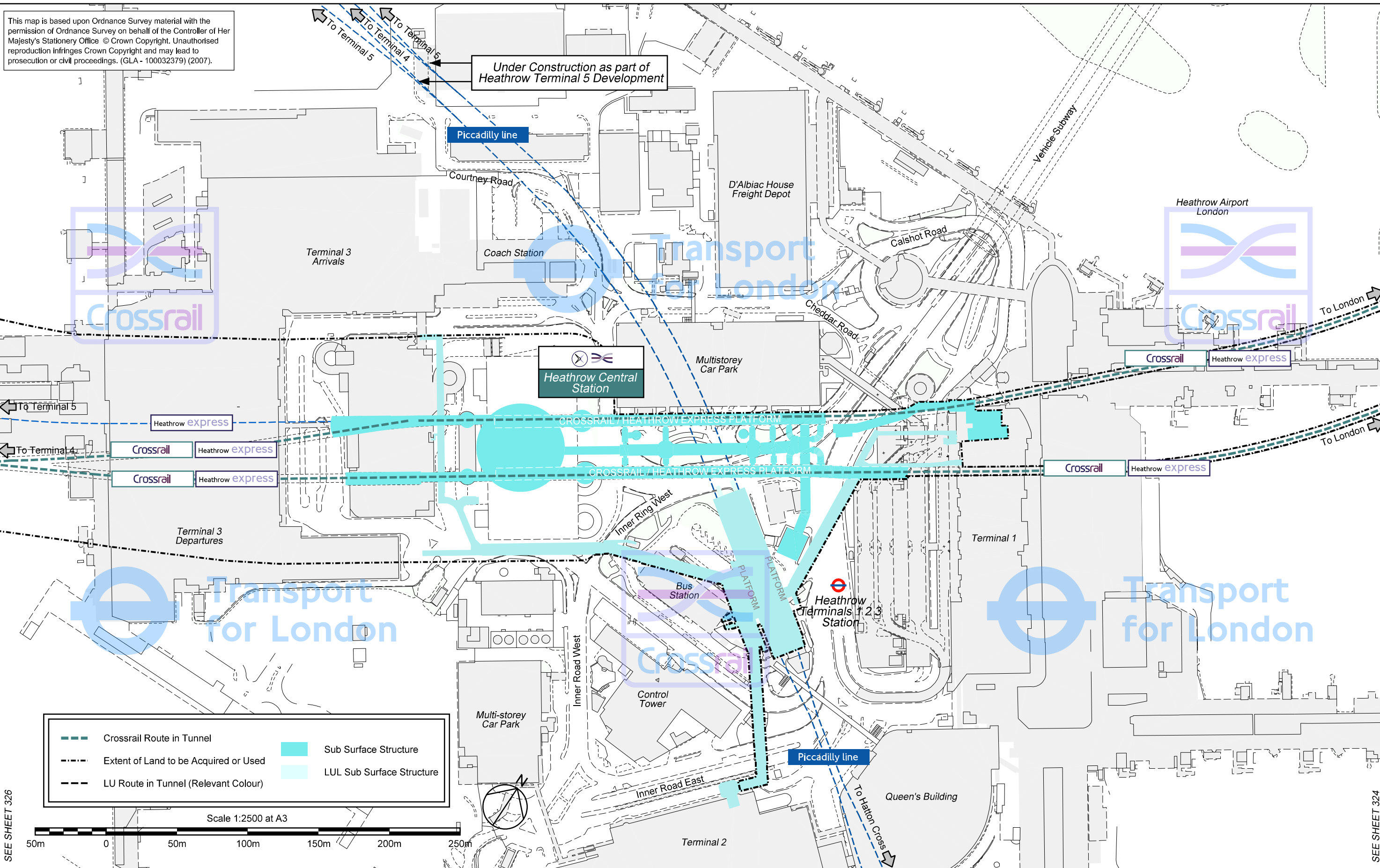
This plan is indicative of Cross London Rail Links Limited's proposals for the construction activity and completed works in this area. The size, detail and position of works are subject to alteration as a result of consultation, parliamentary and planning scrutiny.

SHEET
324

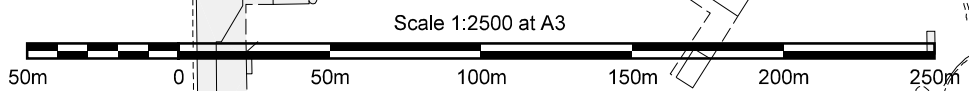
October 2007

110400-W1G00-P00-P-50324 G

This map is based upon Ordnance Survey material with the permission of Ordnance Survey on behalf of the Controller of Her Majesty's Stationery Office © Crown Copyright. Unauthorised reproduction infringes Crown Copyright and may lead to prosecution or civil proceedings. (GLA - 100032379) (2007).



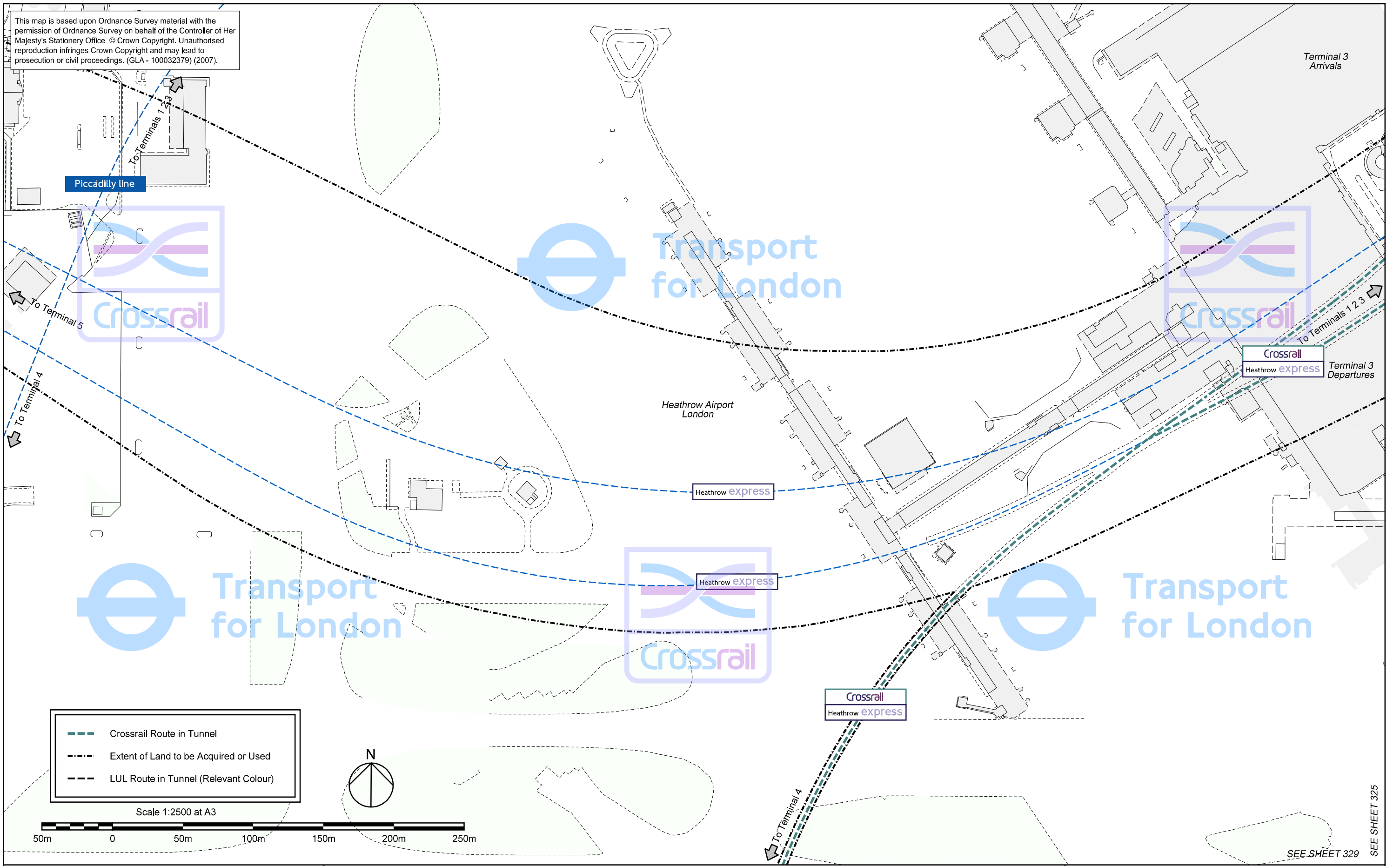
Crossrail Route in Tunnel	Sub Surface Structure
Extent of Land to be Acquired or Used	LUL Sub Surface Structure
LU Route in Tunnel (Relevant Colour)	



SEE SHEET 326

SEE SHEET 324

This map is based upon Ordnance Survey material with the permission of Ordnance Survey on behalf of the Controller of Her Majesty's Stationery Office © Crown Copyright. Unauthorised reproduction infringes Crown Copyright and may lead to prosecution or civil proceedings. (GLA - 100032379) (2007).



Crossing the Capital, Connecting the UK

HEATHROW TERMINALS 1 2 3 TO TERMINAL 4 CROSSRAIL PROPOSALS

This plan is indicative of Cross London Rail Links Limited's proposals for the construction activity and completed works in this area. The size, detail and position of works are subject to alteration as a result of consultation, parliamentary and planning scrutiny.

SHEET
326

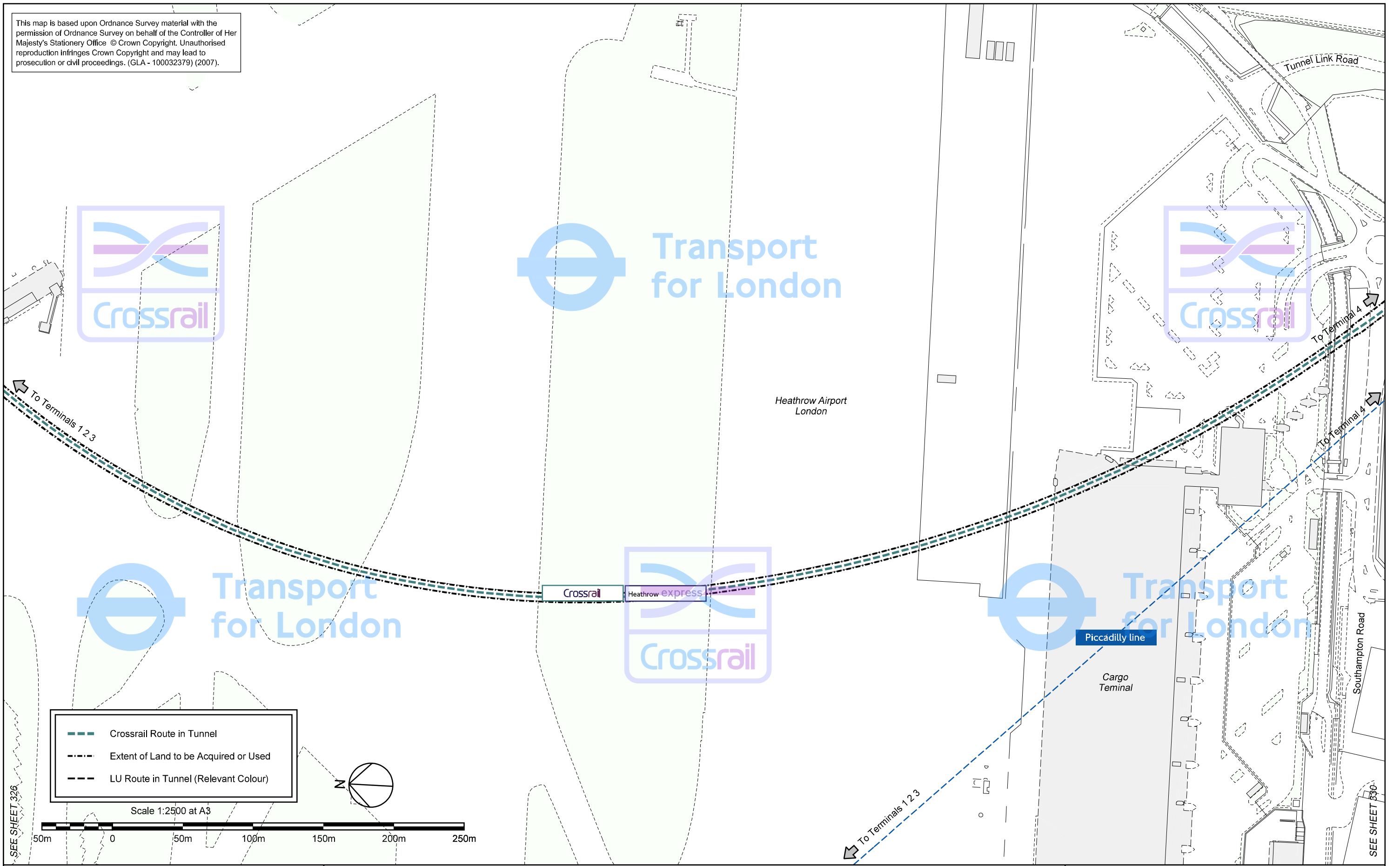
October 2007

110400-W1G00-P00-P-50326 G

SEE SHEET 325

SEE SHEET 329

This map is based upon Ordnance Survey material with the permission of Ordnance Survey on behalf of the Controller of Her Majesty's Stationery Office © Crown Copyright. Unauthorised reproduction infringes Crown Copyright and may lead to prosecution or civil proceedings. (GLA - 100032379) (2007).



SEE SHEET 328

SEE SHEET 330



Crossing the Capital, Connecting the UK

HEATHROW TERMINALS 1 2 3 TO TERMINAL 4 CROSSRAIL PROPOSALS

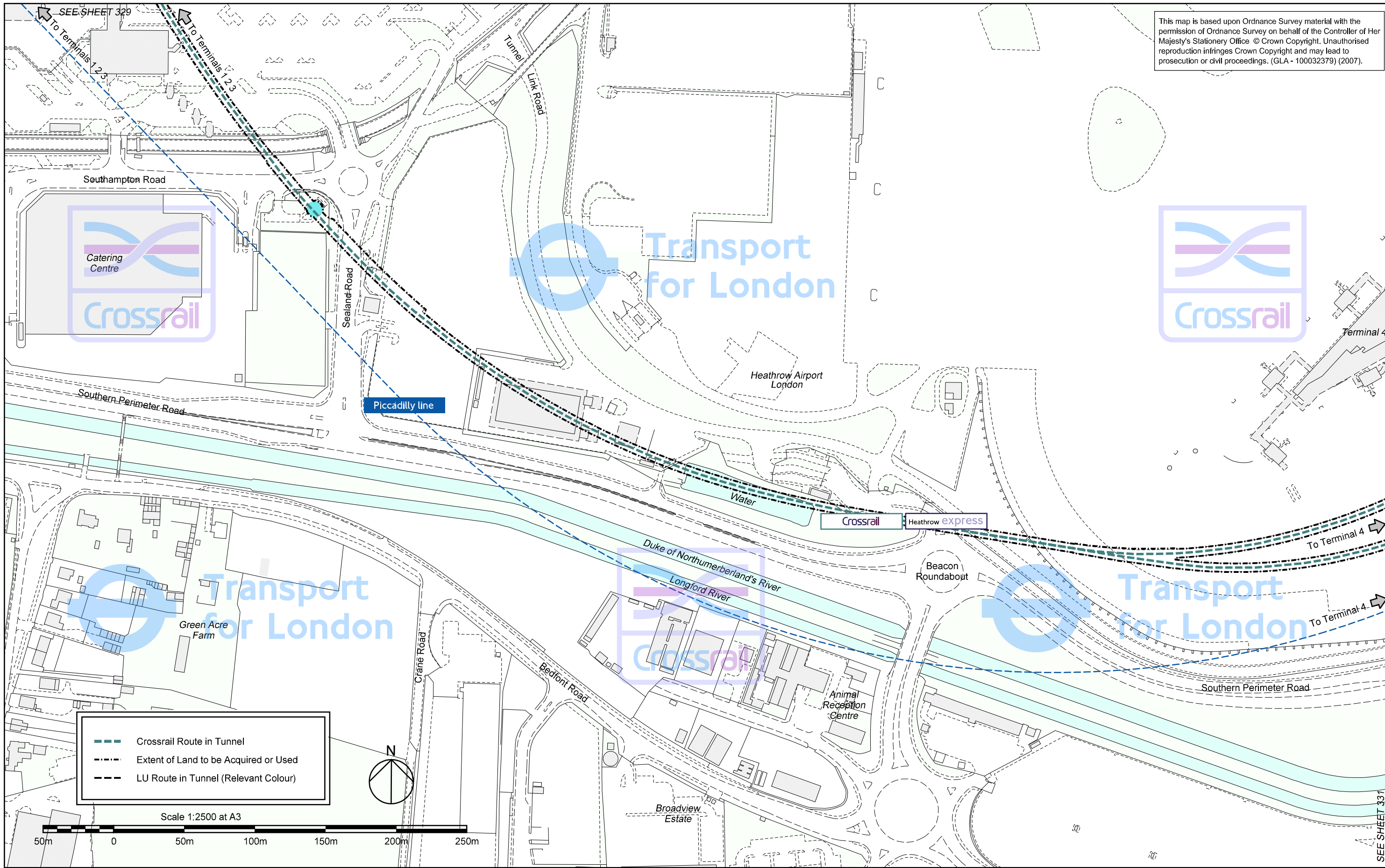
This plan is indicative of Cross London Rail Links Limited's proposals for the construction activity and completed works in this area. The size, detail and position of works are subject to alteration as a result of consultation, parliamentary and planning scrutiny.

SHEET
329

October 2007

110400-W1G00-P00-P-50330 E

This map is based upon Ordnance Survey material with the permission of Ordnance Survey on behalf of the Controller of Her Majesty's Stationery Office © Crown Copyright. Unauthorised reproduction infringes Crown Copyright and may lead to prosecution or civil proceedings. (GLA - 100032379) (2007).



Crossing the Capital, Connecting the UK

HEATHROW TERMINALS 1 2 3 TO TERMINAL 4 CROSSRAIL PROPOSALS

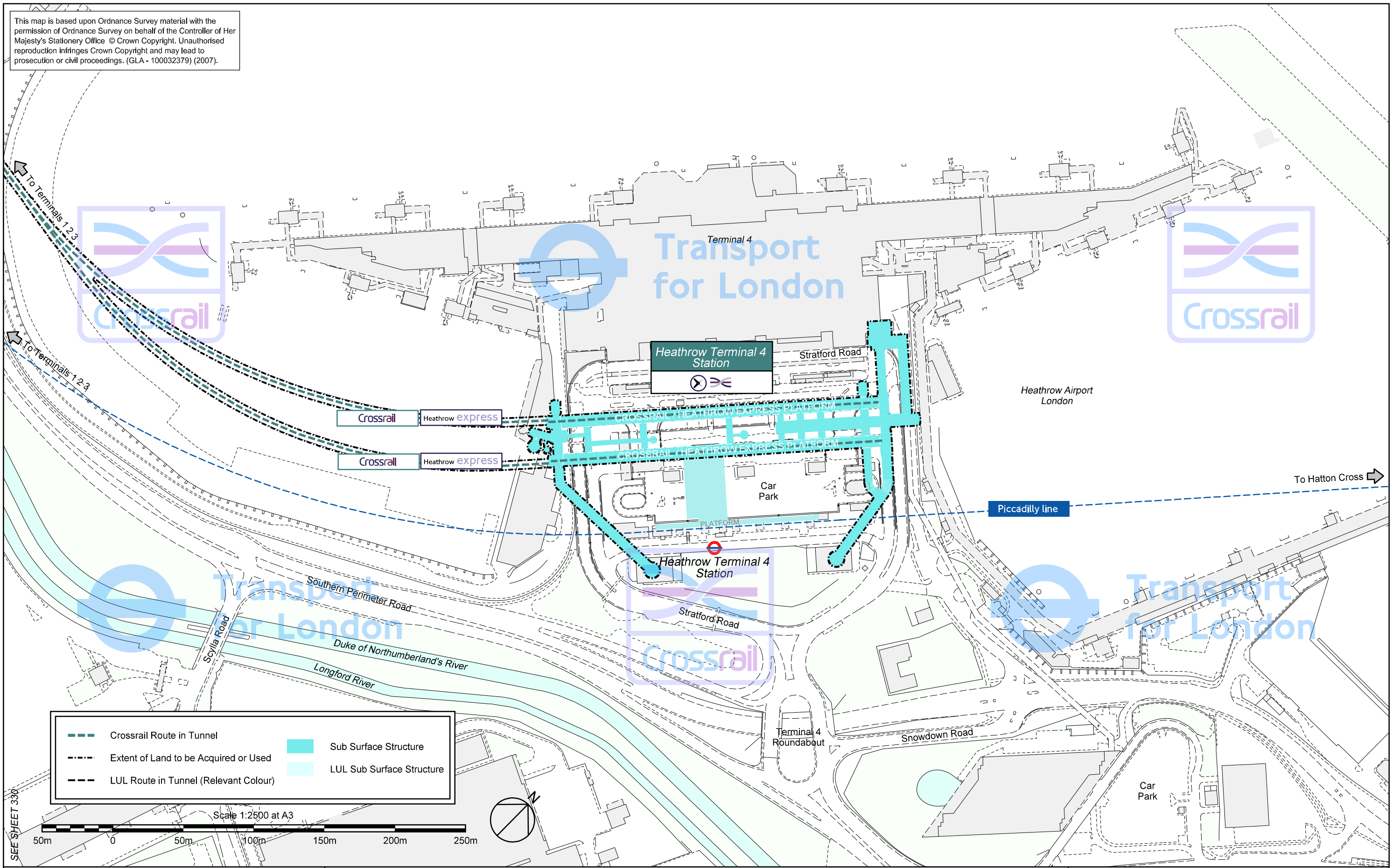
This plan is indicative of Cross London Rail Links Limited's proposals for the construction activity and completed works in this area. The size, detail and position of works are subject to alteration as a result of consultation, parliamentary and planning scrutiny.

SHEET
330

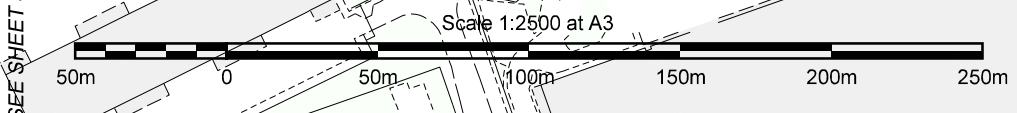
October 2007

110400-W1G00-P00-P-50331 E

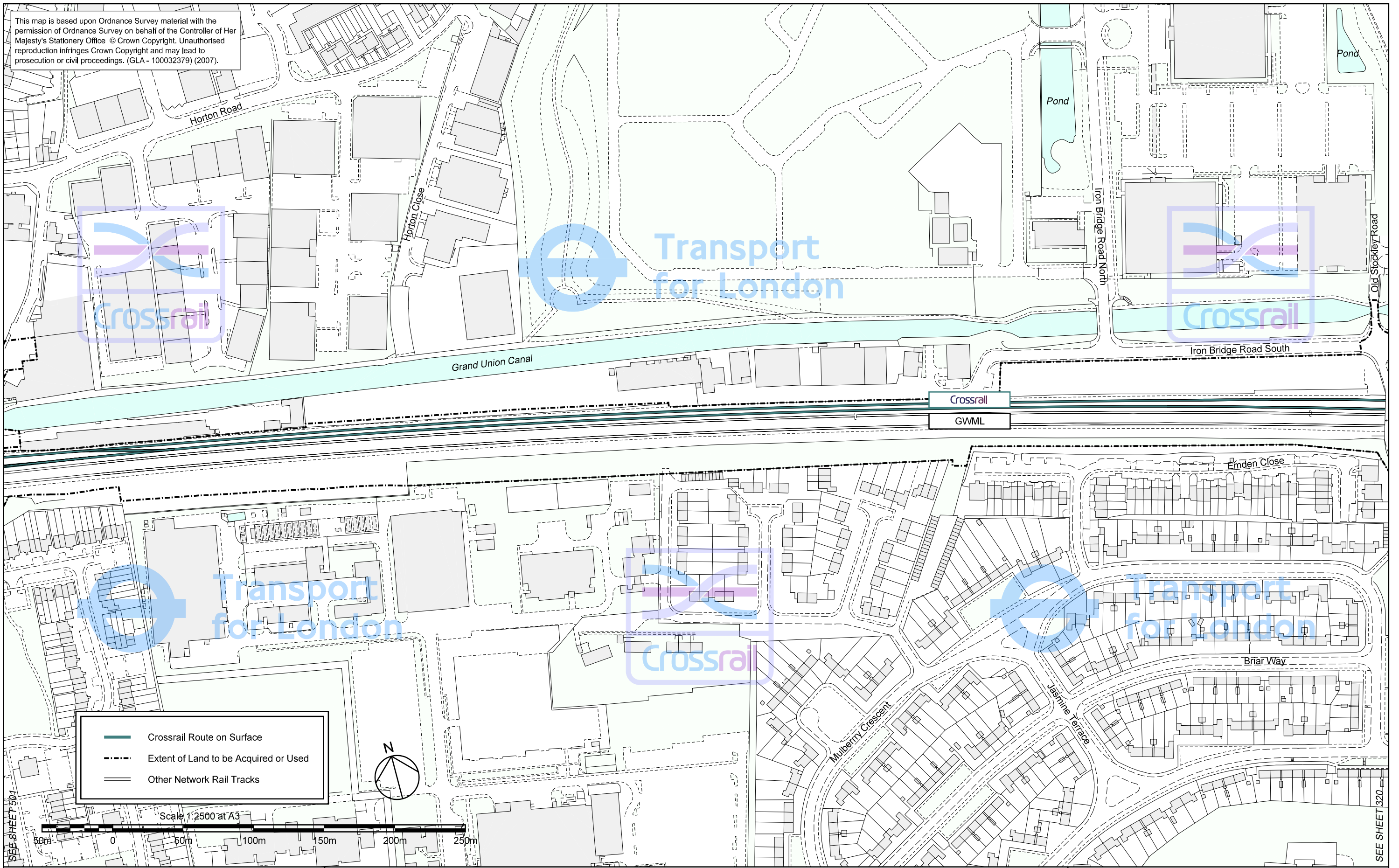
This map is based upon Ordnance Survey material with the permission of Ordnance Survey on behalf of the Controller of Her Majesty's Stationery Office © Crown Copyright. Unauthorised reproduction infringes Crown Copyright and may lead to prosecution or civil proceedings. (GLA - 100032379) (2007).



- Crossrail Route in Tunnel
- Extent of Land to be Acquired or Used
- LUL Route in Tunnel (Relevant Colour)
- Sub Surface Structure
- LUL Sub Surface Structure



This map is based upon Ordnance Survey material with the permission of Ordnance Survey on behalf of the Controller of Her Majesty's Stationery Office © Crown Copyright. Unauthorised reproduction infringes Crown Copyright and may lead to prosecution or civil proceedings. (GLA - 100032379) (2007).



SEE SHEET 501

SEE SHEET 320



Crossing the Capital, Connecting the UK

WEST DRAYTON TO STOCKLEY FLYOVER CROSSRAIL PROPOSALS

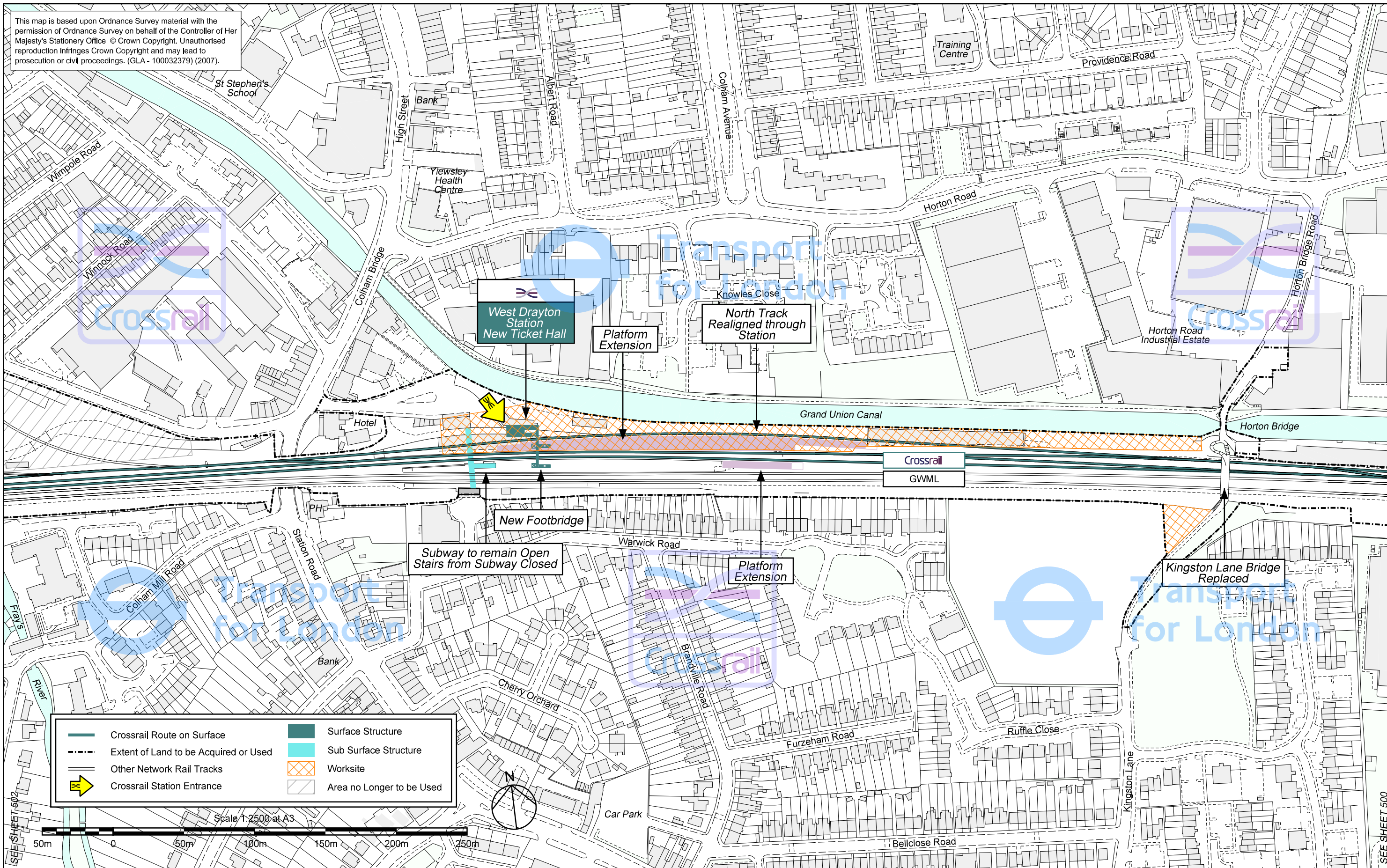
This plan is indicative of Cross London Rail Links Limited's proposals for the construction activity and completed works in this area. The size, detail and position of works are subject to alteration as a result of consultation, parliamentary and planning scrutiny.

SHEET
500

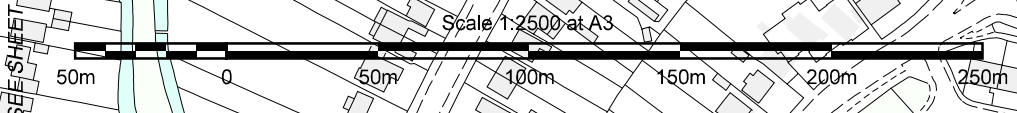
October 2007

110400-W1G00-P00-P-50500 F

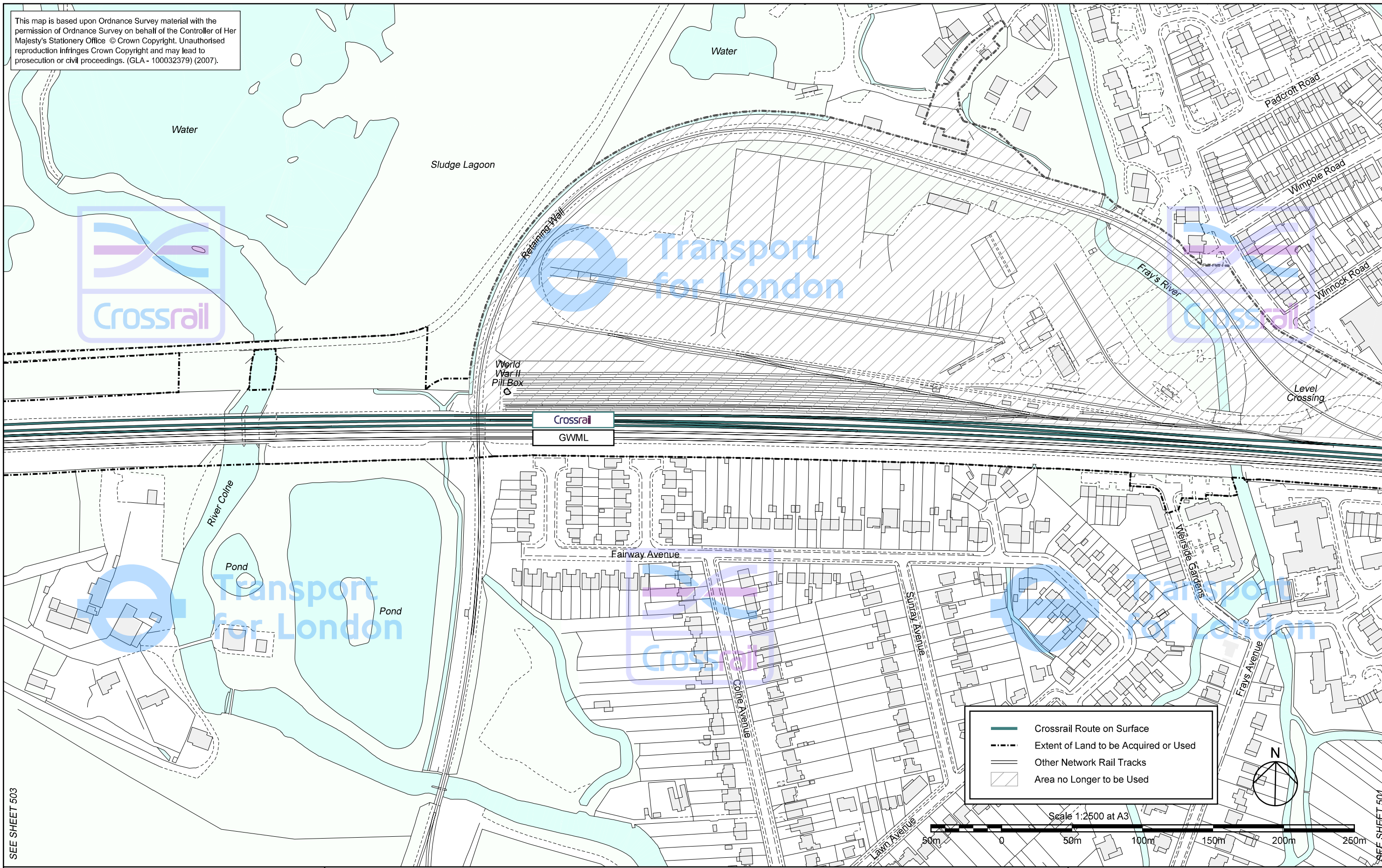
This map is based upon Ordnance Survey material with the permission of Ordnance Survey on behalf of the Controller of Her Majesty's Stationery Office © Crown Copyright. Unauthorised reproduction infringes Crown Copyright and may lead to prosecution or civil proceedings. (GLA - 100032379) (2007).



	Crossrail Route on Surface		Surface Structure
	Extent of Land to be Acquired or Used		Sub Surface Structure
	Other Network Rail Tracks		Worksite
	Crossrail Station Entrance		Area no Longer to be Used



This map is based upon Ordnance Survey material with the permission of Ordnance Survey on behalf of the Controller of Her Majesty's Stationery Office © Crown Copyright. Unauthorised reproduction infringes Crown Copyright and may lead to prosecution or civil proceedings. (GLA - 100032379) (2007).



SEE SHEET 503

SEE SHEET 501



Crossing the Capital, Connecting the UK

WEST DRAYTON YARD AND COLNBROOK BRANCH CROSSRAIL PROPOSALS

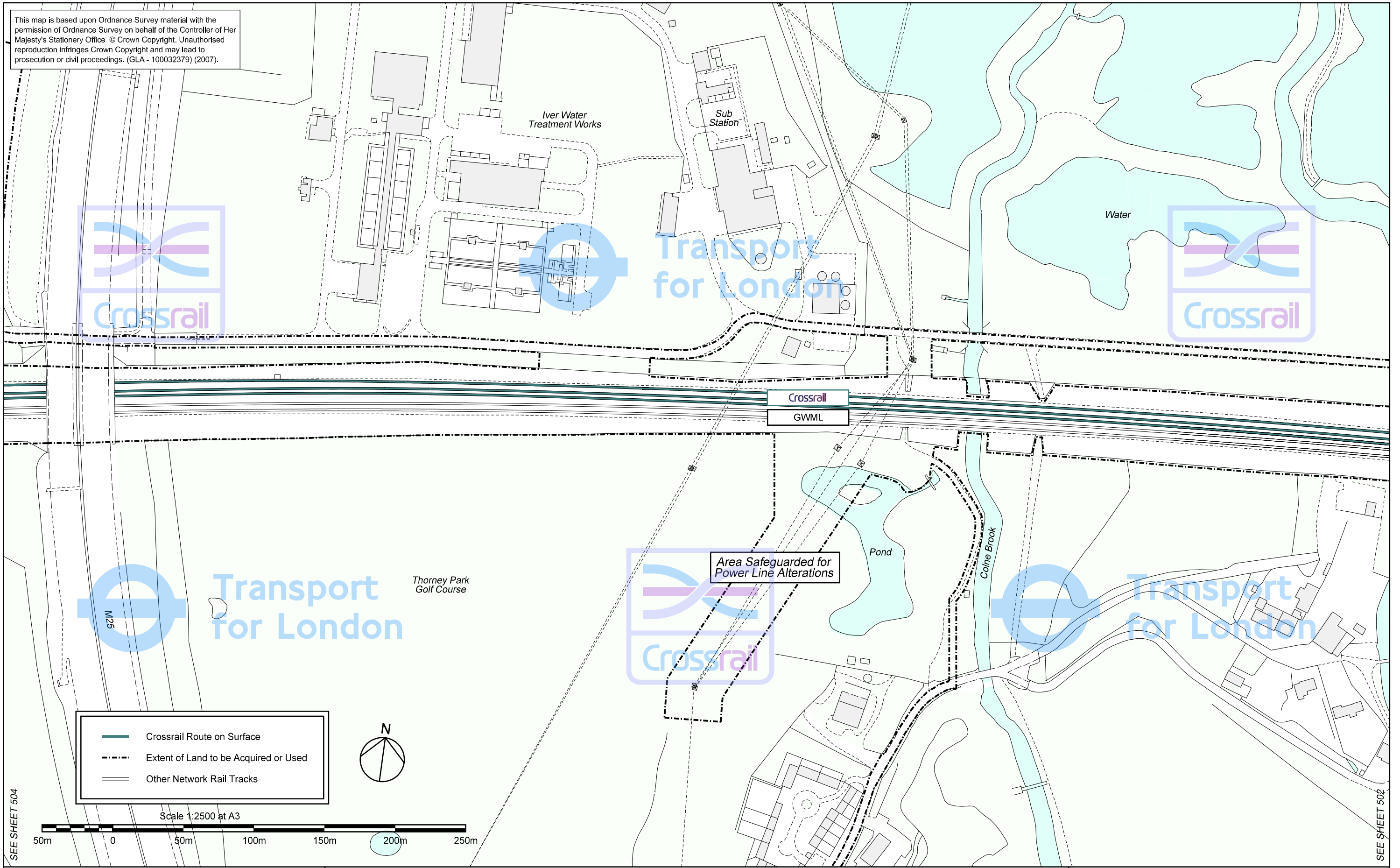
This plan is indicative of Cross London Rail Links Limited's proposals for the construction activity and completed works in this area. The size, detail and position of works are subject to alteration as a result of consultation, parliamentary and planning scrutiny.

SHEET
502

October 2007

110400-W1G00-P00-P-50502 |

This map is based upon Ordnance Survey material with the permission of Ordnance Survey on behalf of the Controller of Her Majesty's Stationery Office © Crown Copyright. Unauthorised reproduction infringes Crown Copyright and may lead to prosecution or civil proceedings. (GLA - 100032379) (2007).



SEE SHEET 504

SEE SHEET 502



Crossing the Capital, Connecting the UK

M25 MOTORWAY TO WEST DRAYTON CROSSRAIL PROPOSALS

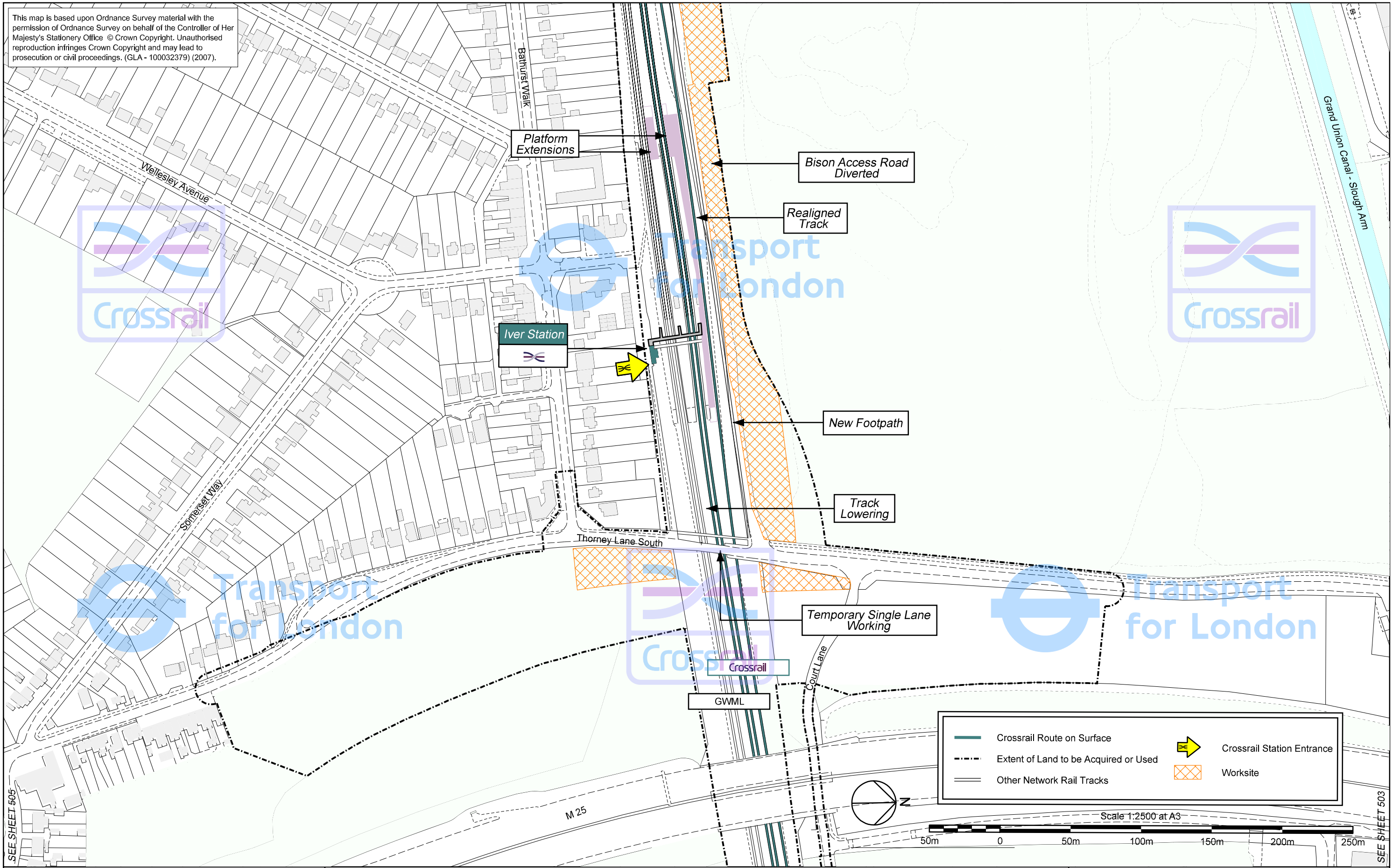
This plan is indicative of Cross London Rail Links Limited's proposals for the construction activity and completed works in this area. The size, detail and position of works are subject to alteration as a result of consultation, parliamentary and planning scrutiny.

SHEET
503

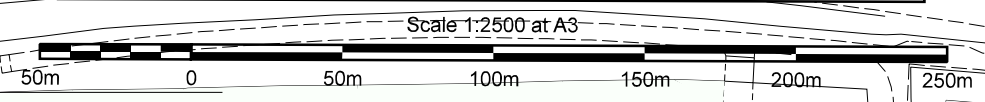
October 2007

110400-W1G00-P00-P-50503 G

This map is based upon Ordnance Survey material with the permission of Ordnance Survey on behalf of the Controller of Her Majesty's Stationery Office © Crown Copyright. Unauthorised reproduction infringes Crown Copyright and may lead to prosecution or civil proceedings. (GLA - 100032379) (2007).



	Crossrail Route on Surface		Crossrail Station Entrance
	Extent of Land to be Acquired or Used		Worksite
	Other Network Rail Tracks		



Crossing the Capital, Connecting the UK

IVER STATION CROSSRAIL PROPOSALS

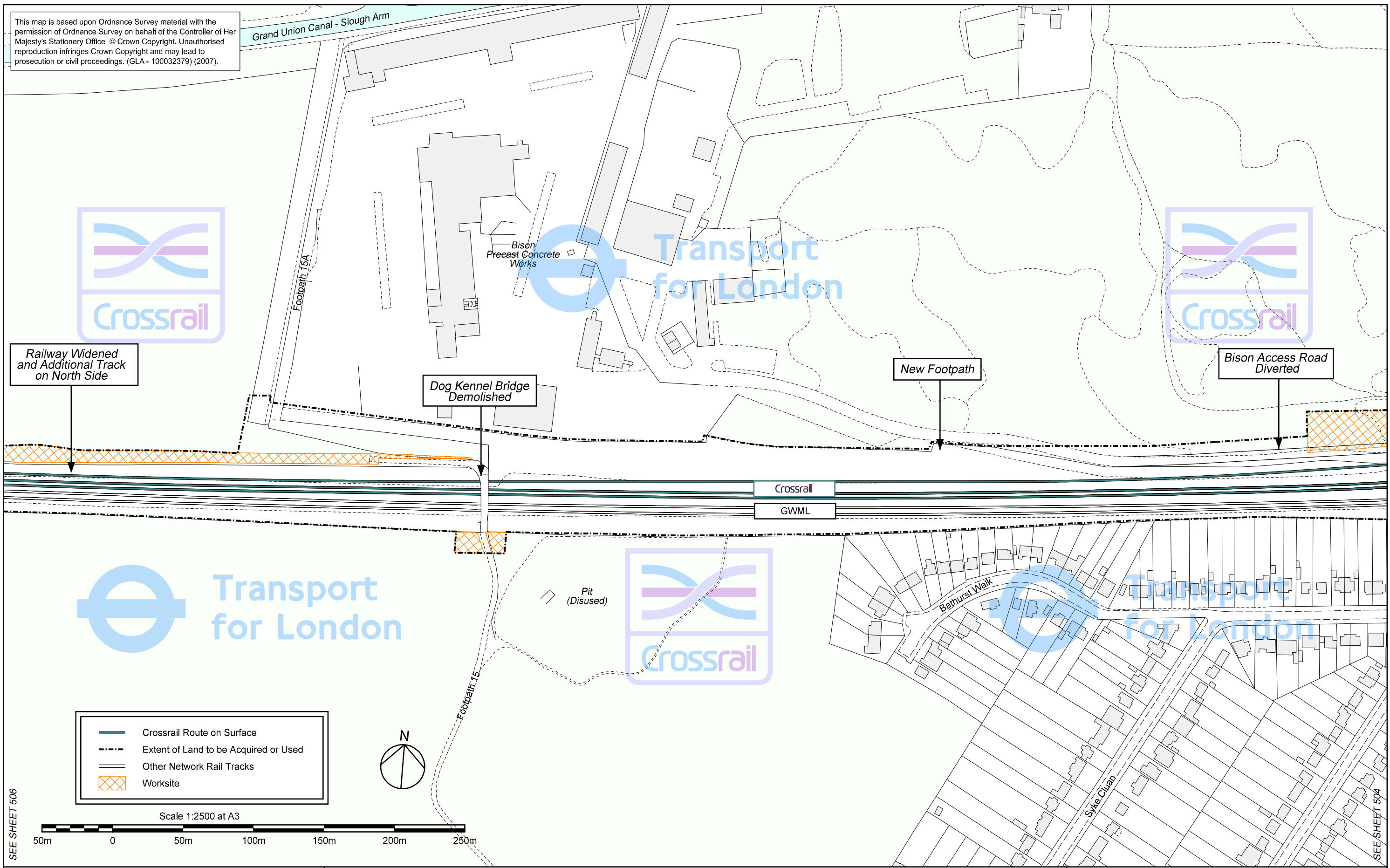
This plan is indicative of Cross London Rail Links Limited's proposals for the construction activity and completed works in this area. The size, detail and position of works are subject to alteration as a result of consultation, parliamentary and planning scrutiny.

SHEET
504

October 2007

110400-W1G00-P00-P-50504 H

This map is based upon Ordnance Survey material with the permission of Ordnance Survey on behalf of the Controller of Her Majesty's Stationery Office © Crown Copyright. Unauthorised reproduction infringes Crown Copyright and may lead to prosecution or civil proceedings. (GLA - 100032379) (2007).



SEE SHEET 506

SEE SHEET 504



Crossing the Capital, Connecting the UK

LANGLEY TO IVER CROSSRAIL PROPOSALS

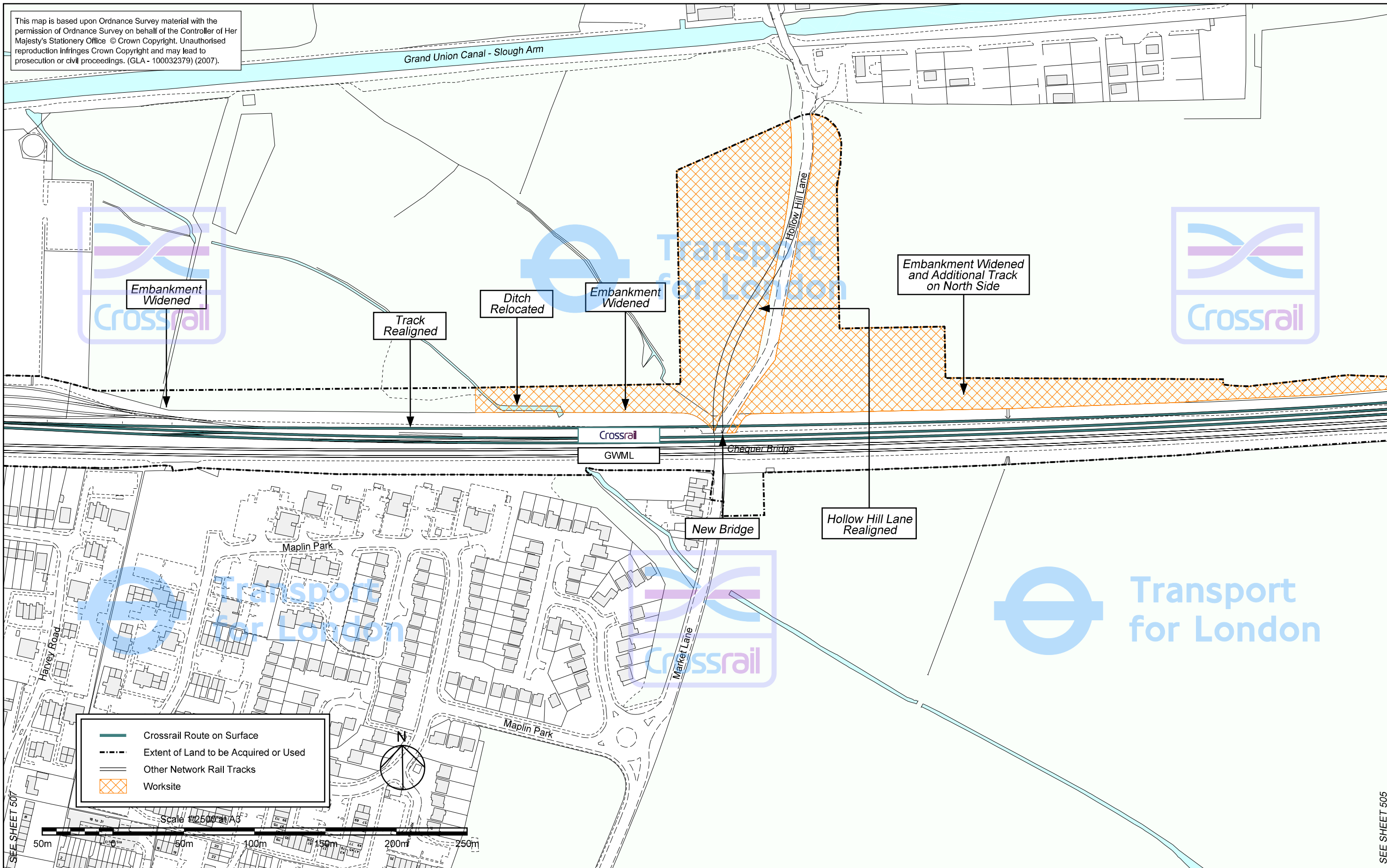
This plan is indicative of Cross London Rail Links Limited's proposals for the construction activity and completed works in this area. The size, detail and position of works are subject to alteration as a result of consultation, parliamentary and planning scrutiny.

SHEET
505

October 2007

110400-W1G00-P00-P-50505 F

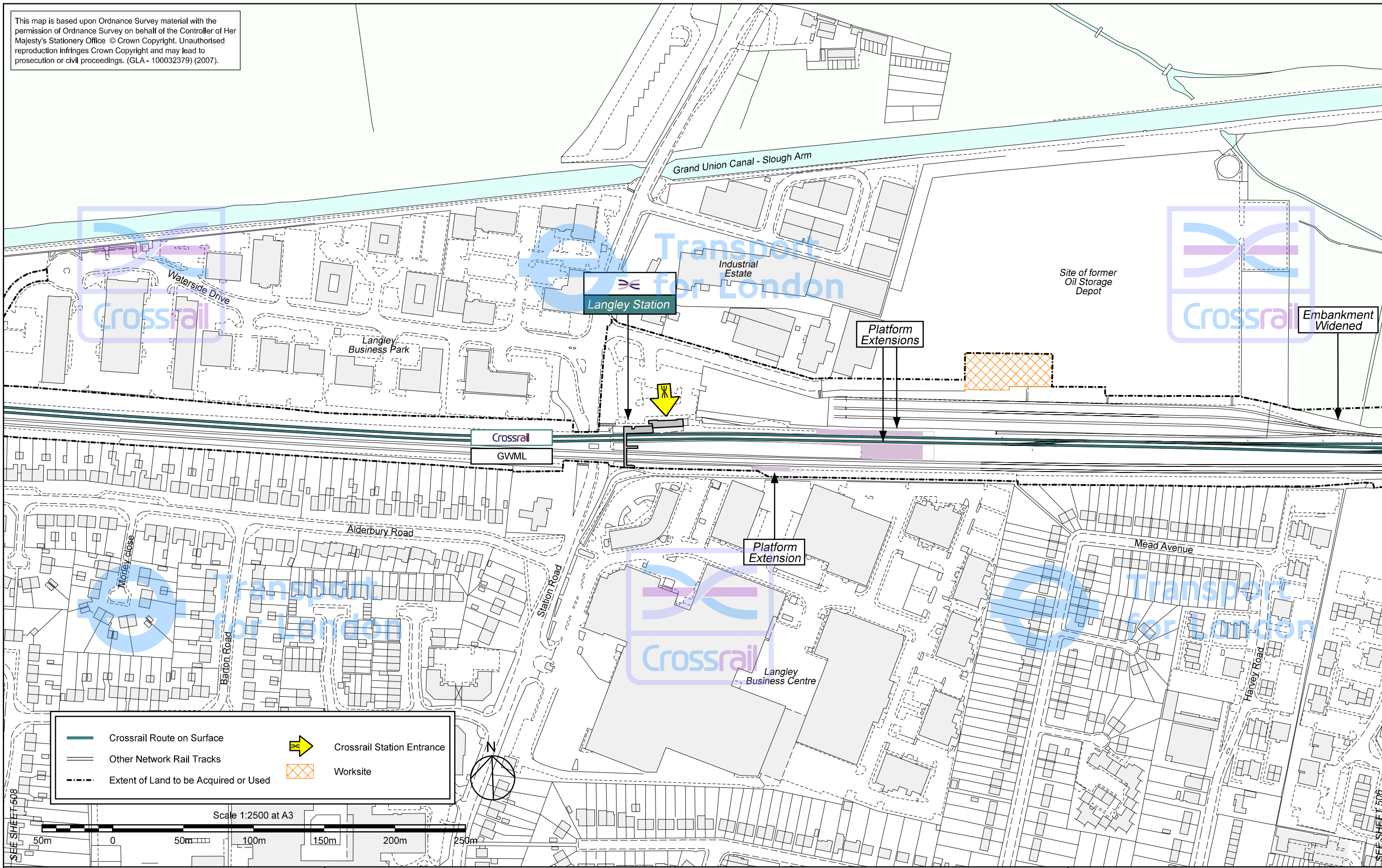
This map is based upon Ordnance Survey material with the permission of Ordnance Survey on behalf of the Controller of Her Majesty's Stationery Office © Crown Copyright. Unauthorised reproduction infringes Crown Copyright and may lead to prosecution or civil proceedings. (GLA - 100032379) (2007).



SEE SHEET 507

SEE SHEET 505

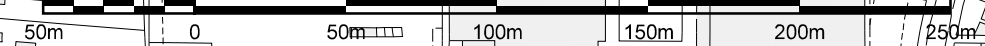
This map is based upon Ordnance Survey material with the permission of Ordnance Survey on behalf of the Controller of Her Majesty's Stationery Office © Crown Copyright. Unauthorised reproduction infringes Crown Copyright and may lead to prosecution or civil proceedings. (GLA - 100032379) (2007).



	Crossrail Route on Surface		Crossrail Station Entrance
	Other Network Rail Tracks		Worksite
	Extent of Land to be Acquired or Used		



Scale 1:2500 at A3



Crossing the Capital, Connecting the UK

LANGLEY STATION CROSSRAIL PROPOSALS

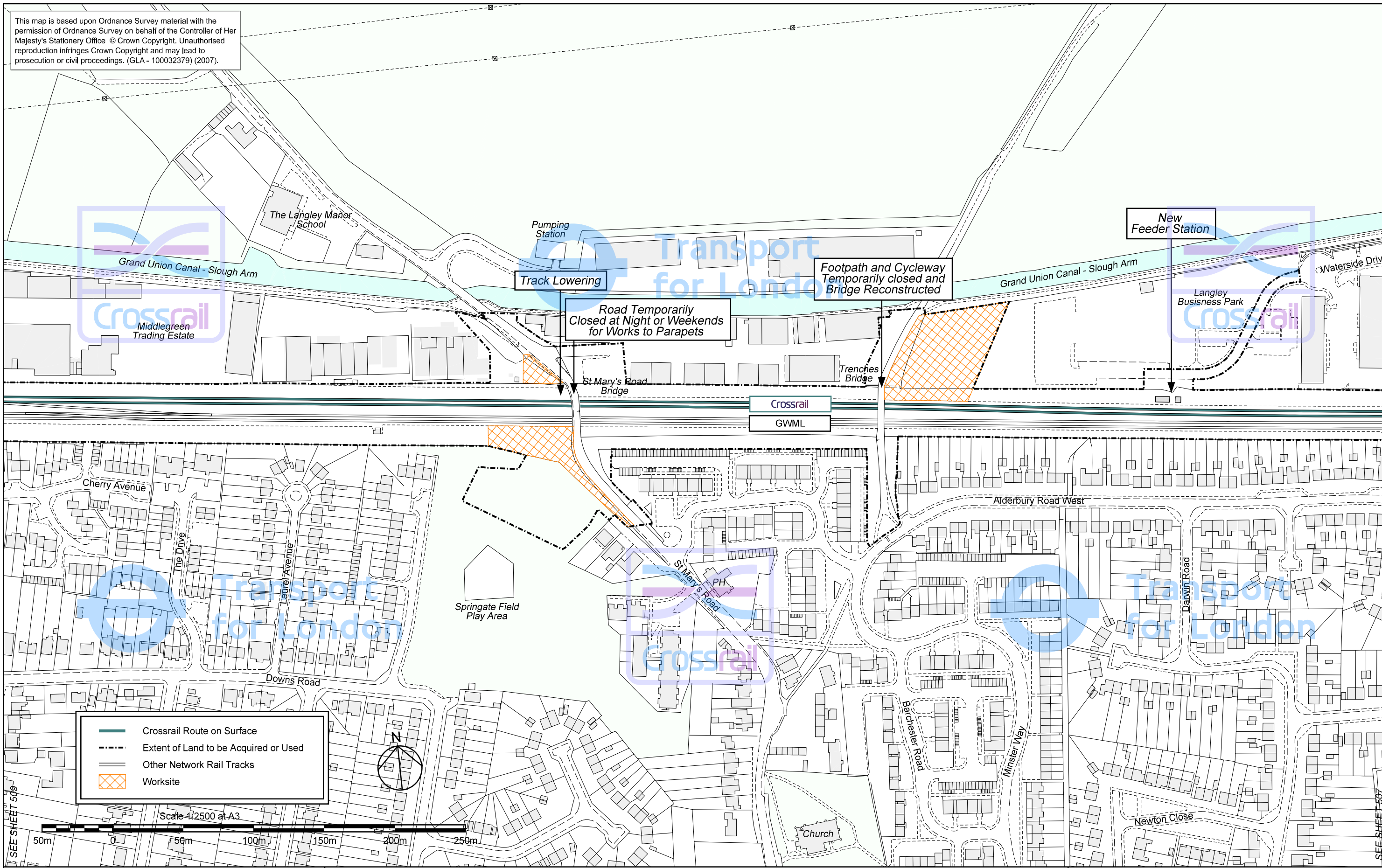
This plan is indicative of Cross London Rail Links Limited's proposals for the construction activity and completed works in this area. The size, detail and position of works are subject to alteration as a result of consultation, parliamentary and planning scrutiny.





SHEET
507

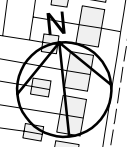
October 2007

110400-W1G00-P00-P-50507 G

This map is based upon Ordnance Survey material with the permission of Ordnance Survey on behalf of the Controller of Her Majesty's Stationery Office © Crown Copyright. Unauthorised reproduction infringes Crown Copyright and may lead to prosecution or civil proceedings. (GLA - 100032379) (2007).



-  Crossrail Route on Surface
-  Extent of Land to be Acquired or Used
-  Other Network Rail Tracks
-  Worksite



Scale 1/2500 at A3
 50m 0 50m 100m 150m 200m 250m



Crossing the Capital, Connecting the UK

SLOUGH TO LANGLEY (CHURCH LANE AND TRENCHES) CROSSRAIL PROPOSALS

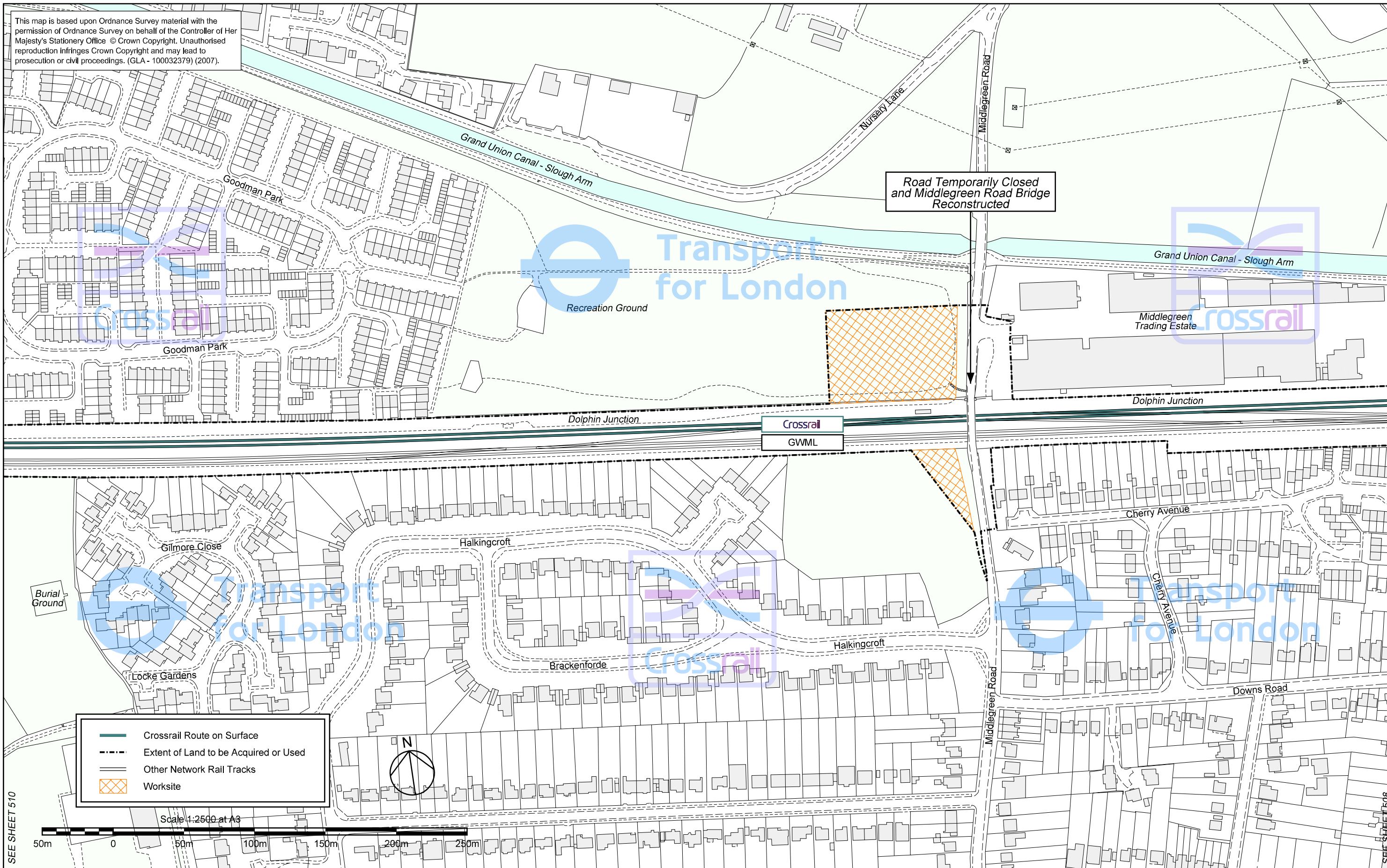
This plan is indicative of Cross London Rail Links Limited's proposals for the construction activity and completed works in this area. The size, detail and position of works are subject to alteration as a result of consultation, parliamentary and planning scrutiny.

SHEET
508

October 2007

110400-W1G00-P00-P-50508 H

This map is based upon Ordnance Survey material with the permission of Ordnance Survey on behalf of the Controller of Her Majesty's Stationery Office © Crown Copyright. Unauthorised reproduction infringes Crown Copyright and may lead to prosecution or civil proceedings. (GLA - 100032379) (2007).



SEE SHEET 510

SEE SHEET 508



Crossing the Capital, Connecting the UK

SLOUGH TO LANGLEY (DOLPHIN JUNCTION AND DOWNS BRIDGE) CROSSRAIL PROPOSALS

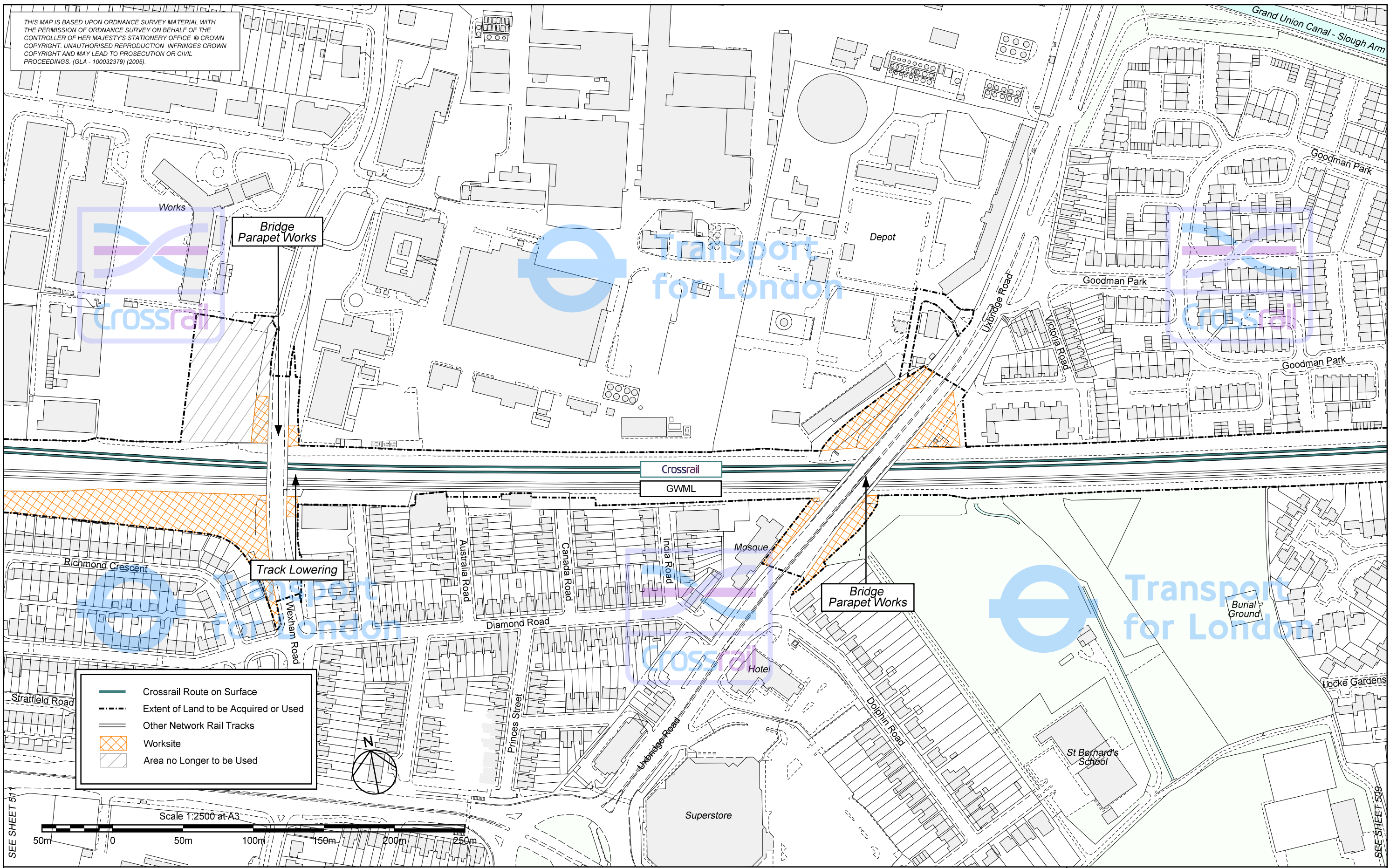
This plan is indicative of Cross London Rail Links Limited's proposals for the construction activity and completed works in this area. The size, detail and position of works are subject to alteration as a result of consultation, parliamentary and planning scrutiny.

SHEET
509

October 2007

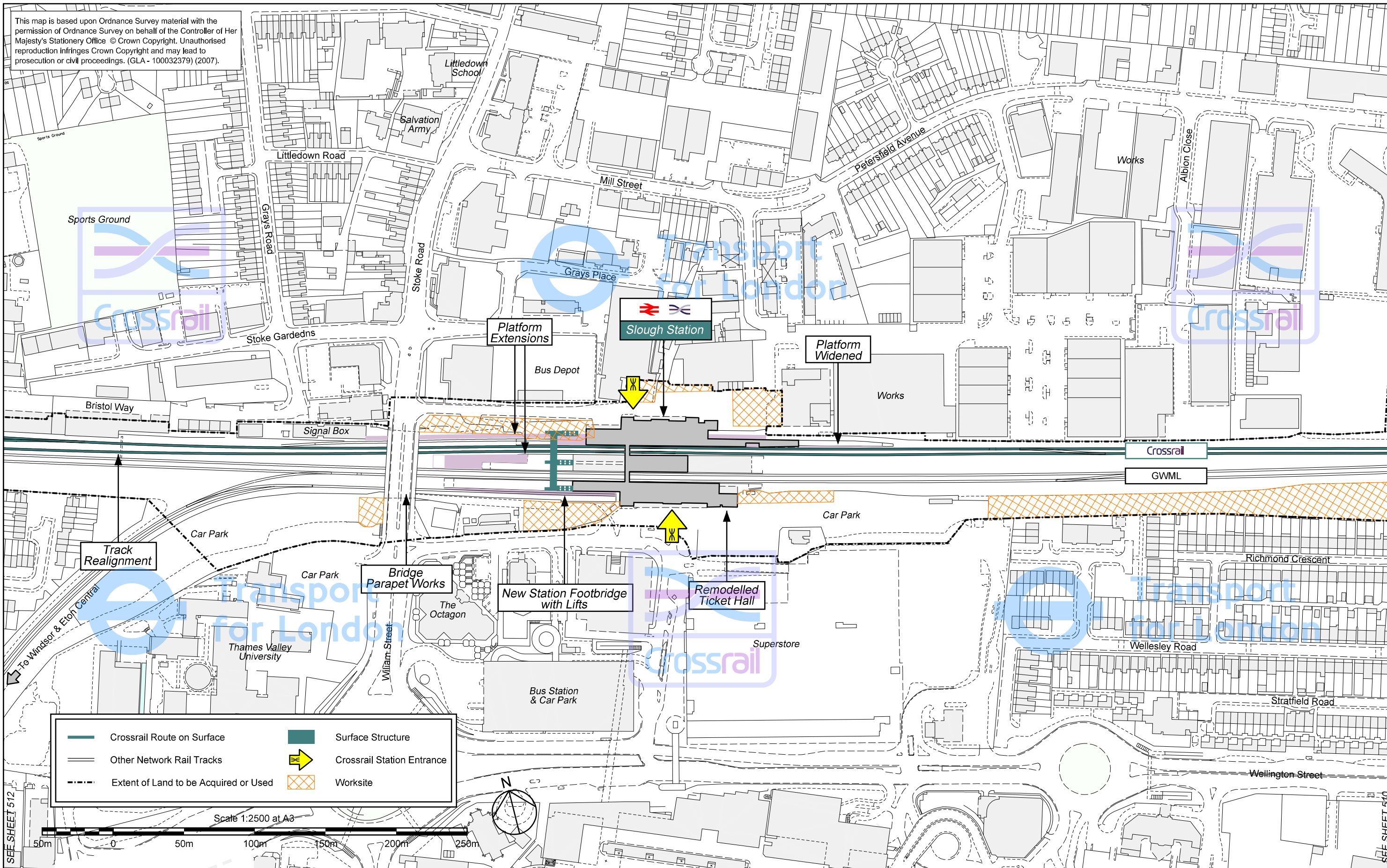
110400-W1G00-P00-P-50509 F

THIS MAP IS BASED UPON ORDNANCE SURVEY MATERIAL WITH THE PERMISSION OF ORDNANCE SURVEY ON BEHALF OF THE CONTROLLER OF HER MAJESTY'S STATIONERY OFFICE © CROWN COPYRIGHT. UNAUTHORISED REPRODUCTION INFRINGES CROWN COPYRIGHT AND MAY LEAD TO PROSECUTION OR CIVIL PROCEEDINGS. (GLA - 100032379) (2005).



SLOUGH TO LANGLEY (WEXHAM ROAD AND UXBRIDGE ROAD BRIDGES) CROSSRAIL PROPOSALS

This map is based upon Ordnance Survey material with the permission of Ordnance Survey on behalf of the Controller of Her Majesty's Stationery Office © Crown Copyright. Unauthorised reproduction infringes Crown Copyright and may lead to prosecution or civil proceedings. (GLA - 100032379) (2007).



Crossing the Capital, Connecting the UK

SLOUGH STATION CROSSRAIL PROPOSALS

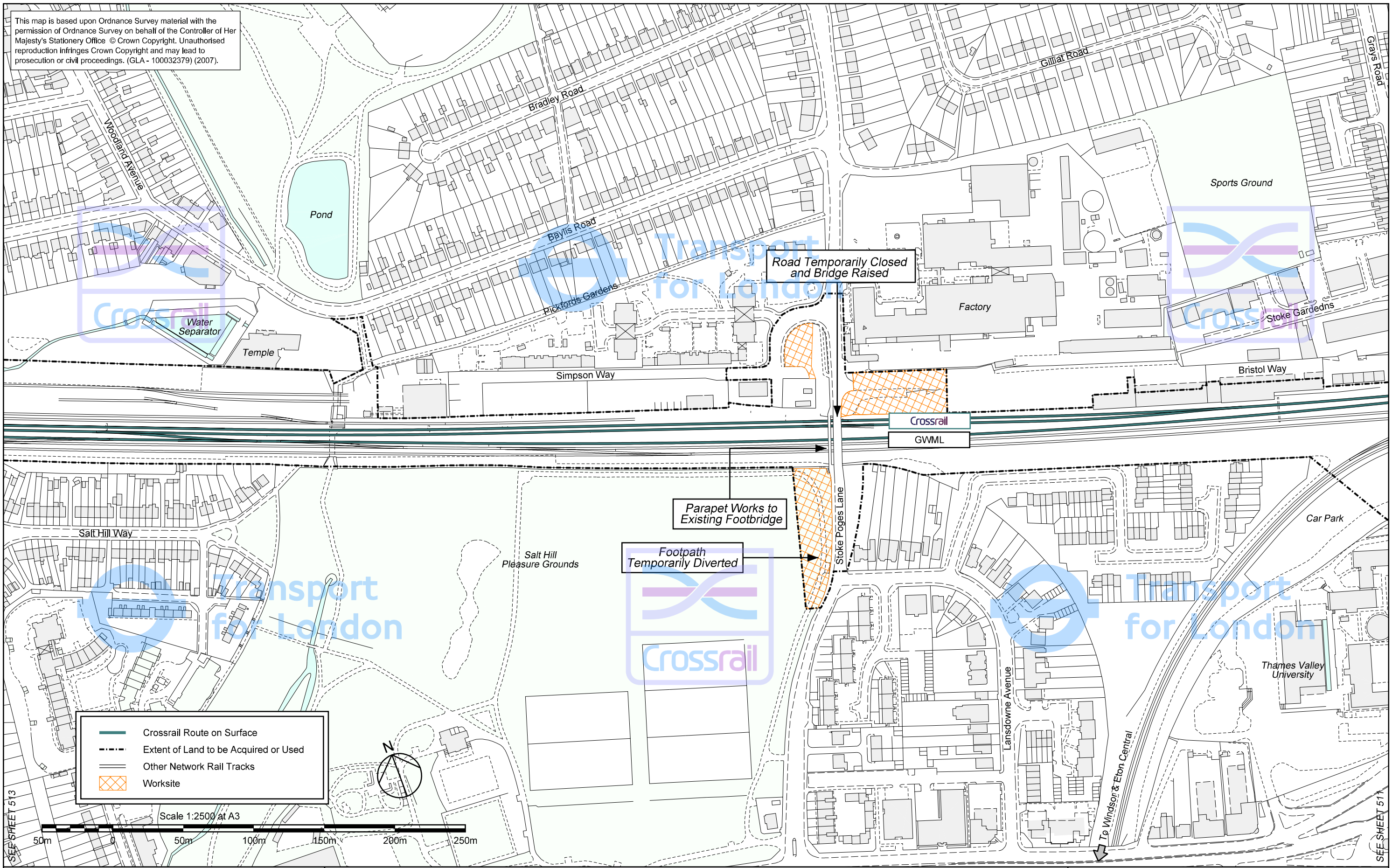
This plan is indicative of Cross London Rail Links Limited's proposals for the construction activity and completed works in this area. The size, detail and position of works are subject to alteration as a result of consultation, parliamentary and planning scrutiny.

SHEET
511

October 2007

110400-W1G00-P00-P-50511 G





This map is based upon Ordnance Survey material with the permission of Ordnance Survey on behalf of the Controller of Her Majesty's Stationery Office © Crown Copyright. Unauthorised reproduction infringes Crown Copyright and may lead to prosecution or civil proceedings. (GLA - 100032379) (2007).

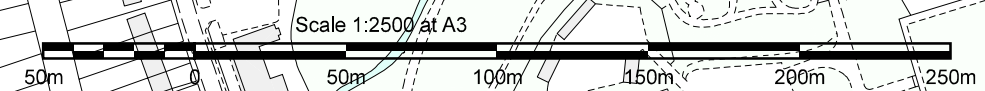


Road Temporarily Closed and Bridge Raised

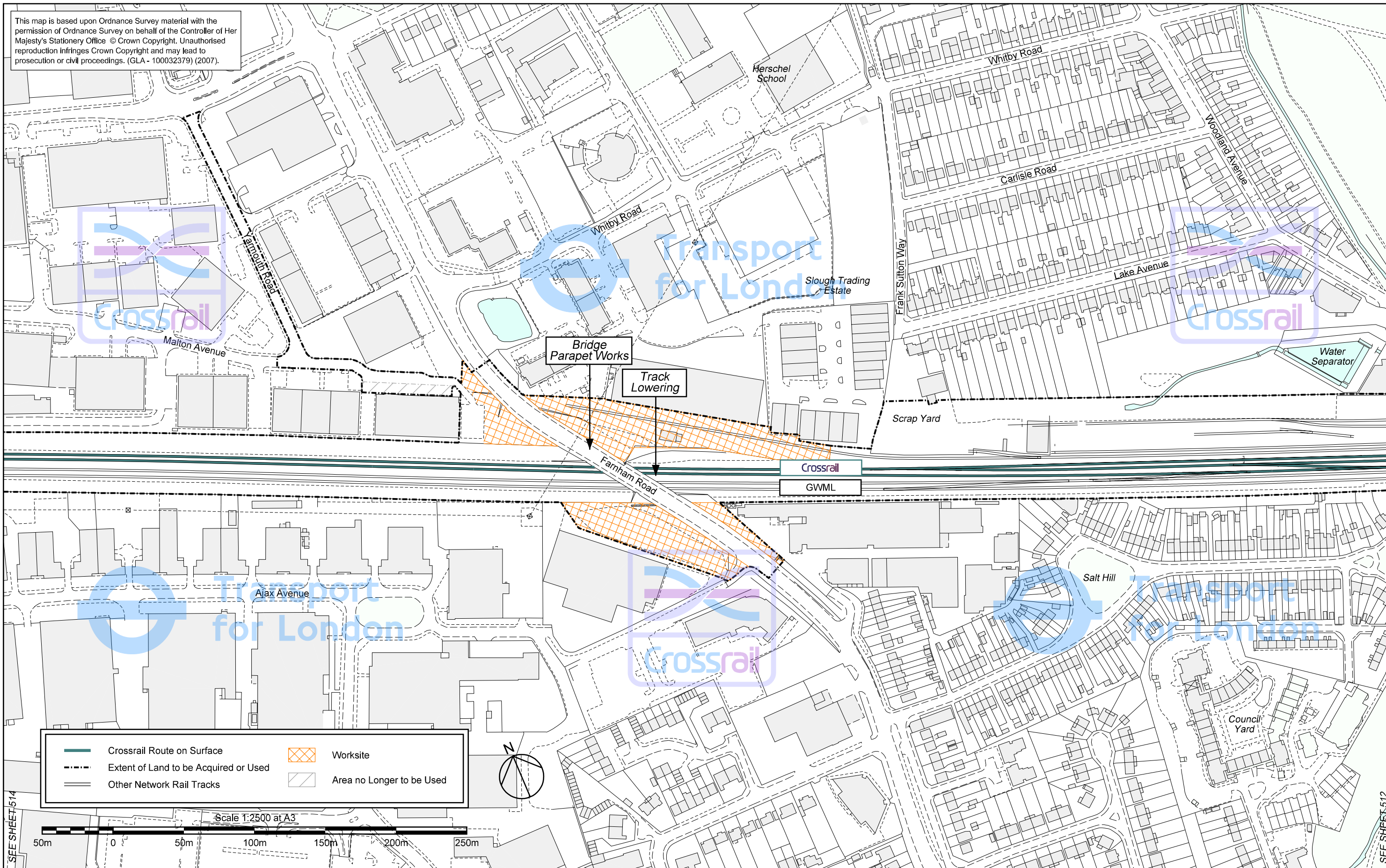
Parapet Works to Existing Footbridge

Footpath Temporarily Diverted

-  Crossrail Route on Surface
-  Extent of Land to be Acquired or Used
-  Other Network Rail Tracks
-  Worksite



This map is based upon Ordnance Survey material with the permission of Ordnance Survey on behalf of the Controller of Her Majesty's Stationery Office © Crown Copyright. Unauthorised reproduction infringes Crown Copyright and may lead to prosecution or civil proceedings. (GLA - 100032379) (2007).



Crossing the Capital, Connecting the UK

FARNHAM ROAD CROSSRAIL PROPOSALS

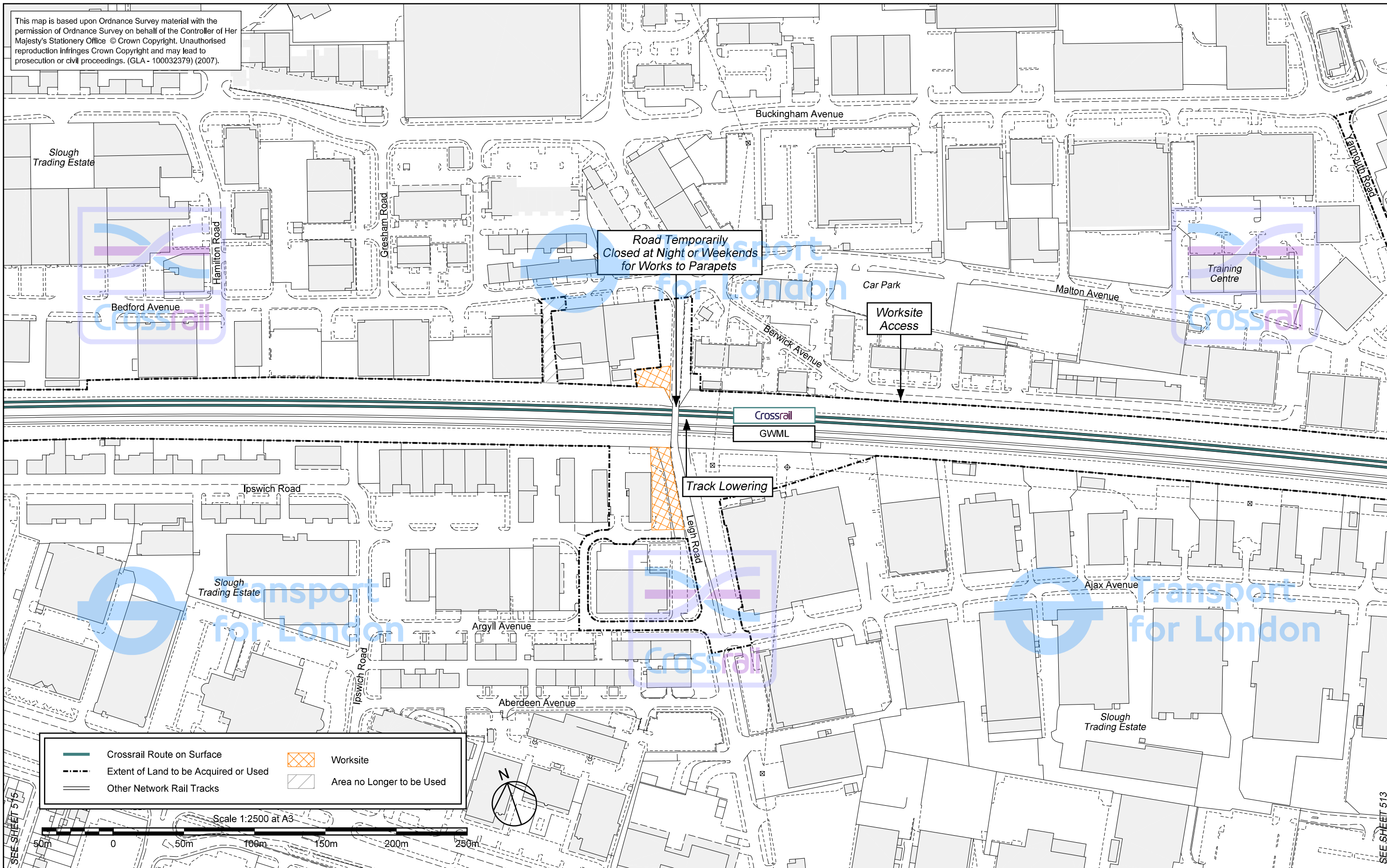
This plan is indicative of Cross London Rail Links Limited's proposals for the construction activity and completed works in this area. The size, detail and position of works are subject to alteration as a result of consultation, parliamentary and planning scrutiny.

SHEET
513

October 2007

110400-W1G00-P00-P-50513 H

This map is based upon Ordnance Survey material with the permission of Ordnance Survey on behalf of the Controller of Her Majesty's Stationery Office © Crown Copyright. Unauthorised reproduction infringes Crown Copyright and may lead to prosecution or civil proceedings. (GLA - 100032379) (2007).



	Crossrail Route on Surface		Worksite
	Extent of Land to be Acquired or Used		Area no Longer to be Used
	Other Network Rail Tracks		

Scale 1:2500 at A3



Crossing the Capital, Connecting the UK

LEIGH ROAD CROSSRAIL PROPOSALS

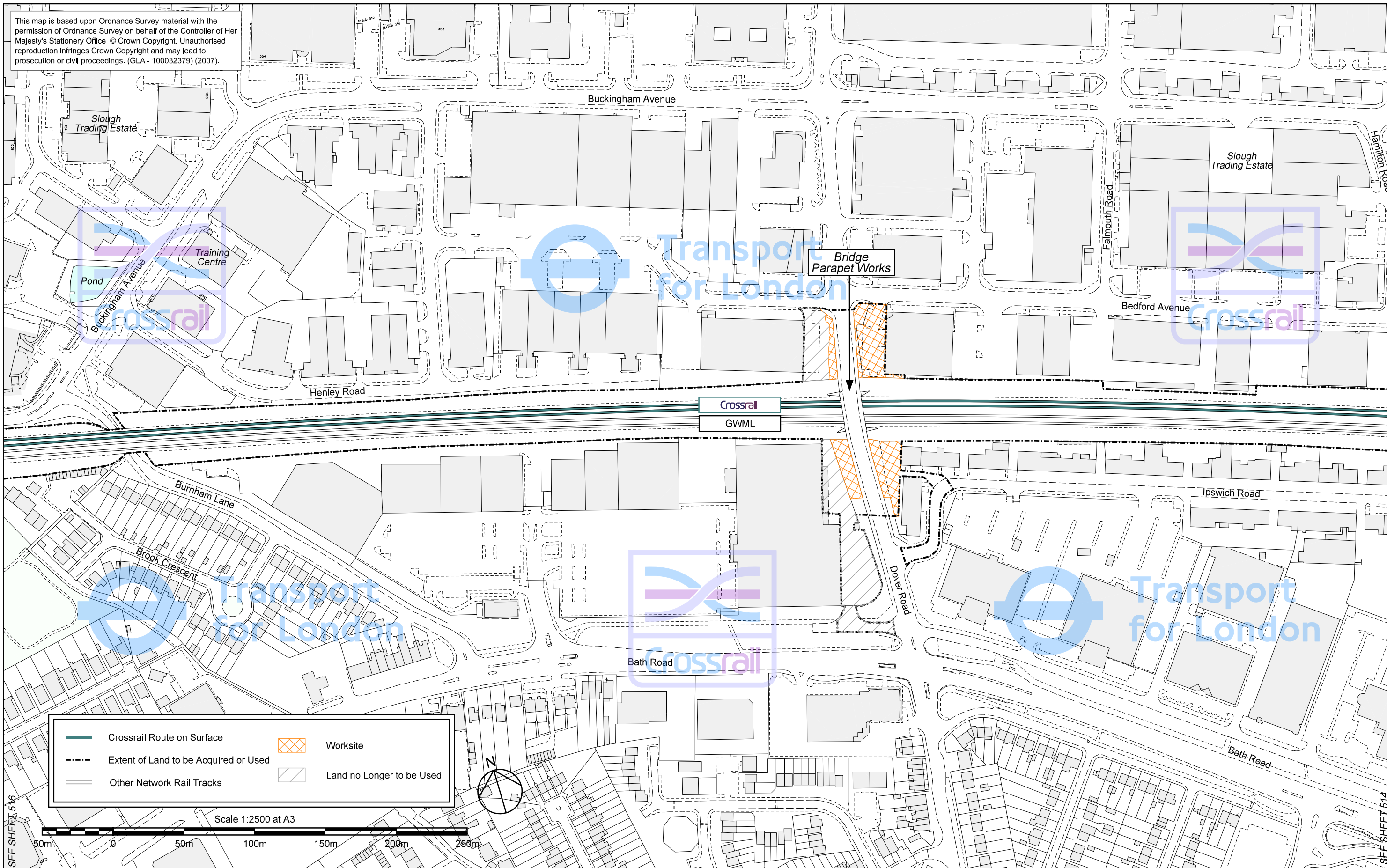
This plan is indicative of Cross London Rail Links Limited's proposals for the construction activity and completed works in this area. The size, detail and position of works are subject to alteration as a result of consultation, parliamentary and planning scrutiny.

SHEET
514

October 2007

110400-W1G00-P00-P-50514 H

This map is based upon Ordnance Survey material with the permission of Ordnance Survey on behalf of the Controller of Her Majesty's Stationery Office © Crown Copyright. Unauthorised reproduction infringes Crown Copyright and may lead to prosecution or civil proceedings. (GLA - 100032379) (2007).



Crossing the Capital, Connecting the UK

DOVER ROAD CROSSRAIL PROPOSALS

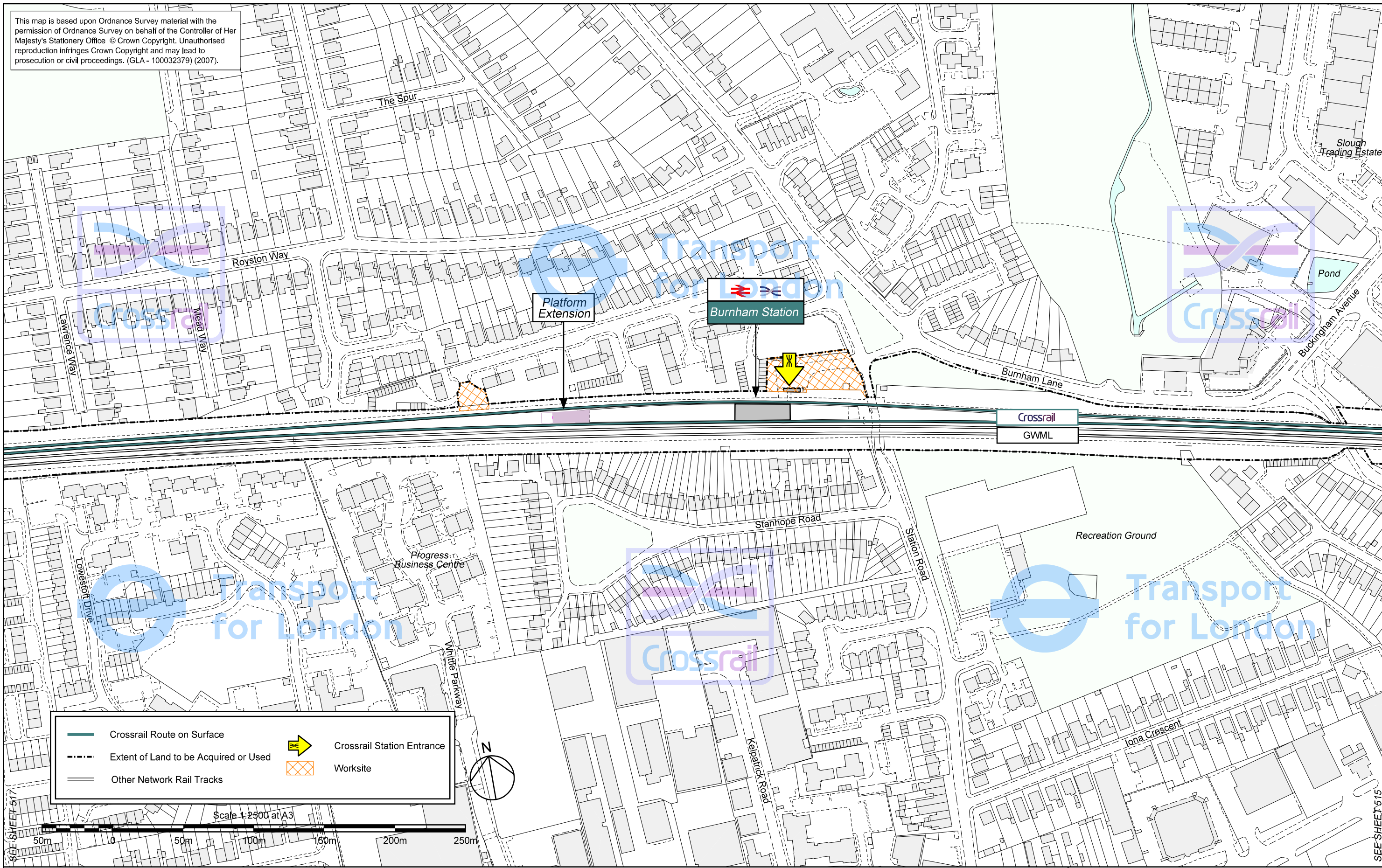
This plan is indicative of Cross London Rail Links Limited's proposals for the construction activity and completed works in this area. The size, detail and position of works are subject to alteration as a result of consultation, parliamentary and planning scrutiny.

SHEET
515

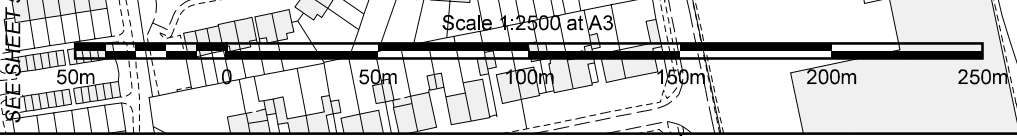
October 2007

110400-W1G00-P00-P-50515 G

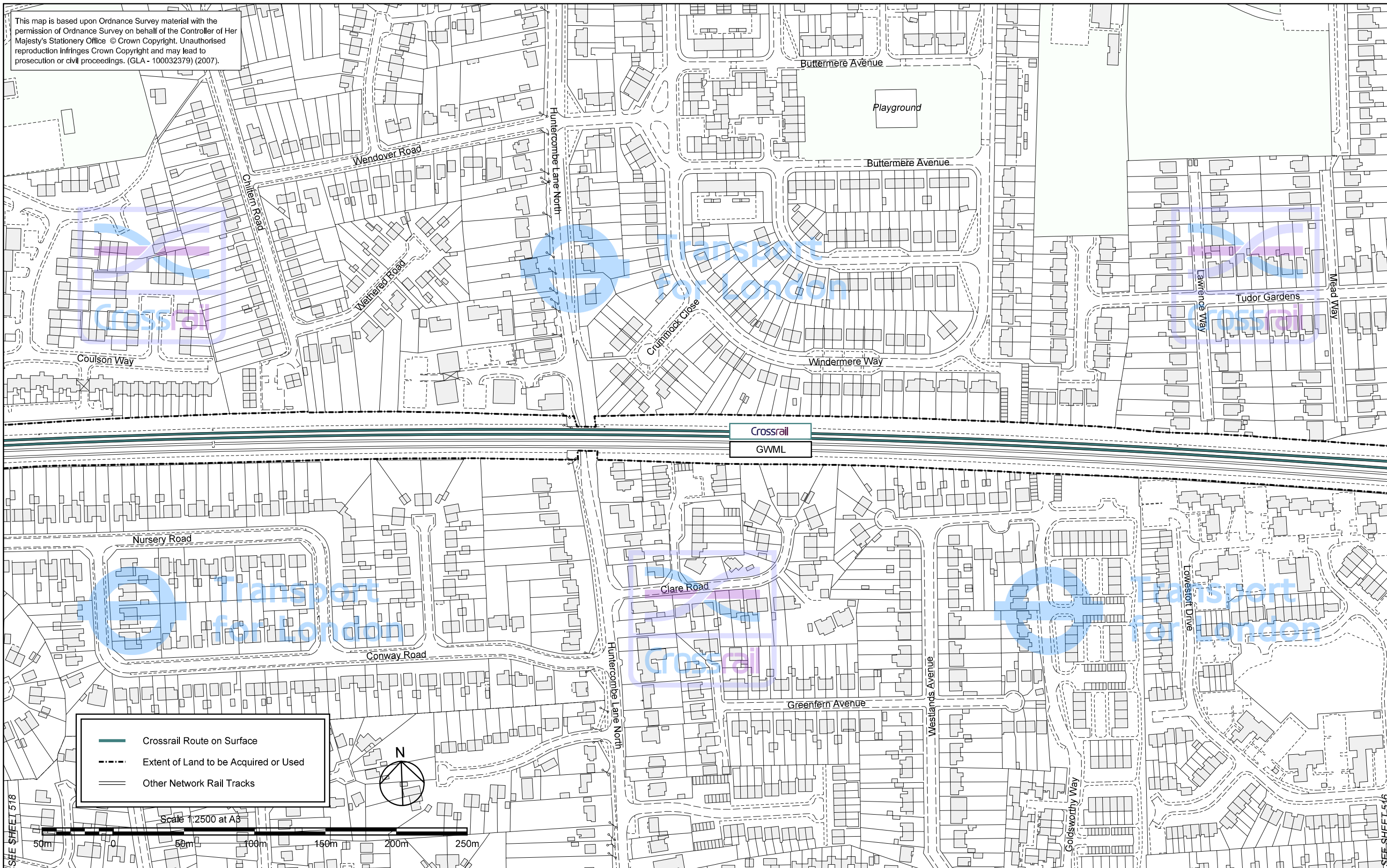
This map is based upon Ordnance Survey material with the permission of Ordnance Survey on behalf of the Controller of Her Majesty's Stationery Office © Crown Copyright. Unauthorised reproduction infringes Crown Copyright and may lead to prosecution or civil proceedings. (GLA - 100032379) (2007).



	Crossrail Route on Surface		Crossrail Station Entrance
	Extent of Land to be Acquired or Used		Worksite
	Other Network Rail Tracks		



This map is based upon Ordnance Survey material with the permission of Ordnance Survey on behalf of the Controller of Her Majesty's Stationery Office © Crown Copyright. Unauthorised reproduction infringes Crown Copyright and may lead to prosecution or civil proceedings. (GLA - 100032379) (2007).



Crossing the Capital, Connecting the UK

BURNHAM TO TAPLOW (HUNTERCOMBE LANE) CROSSRAIL PROPOSALS

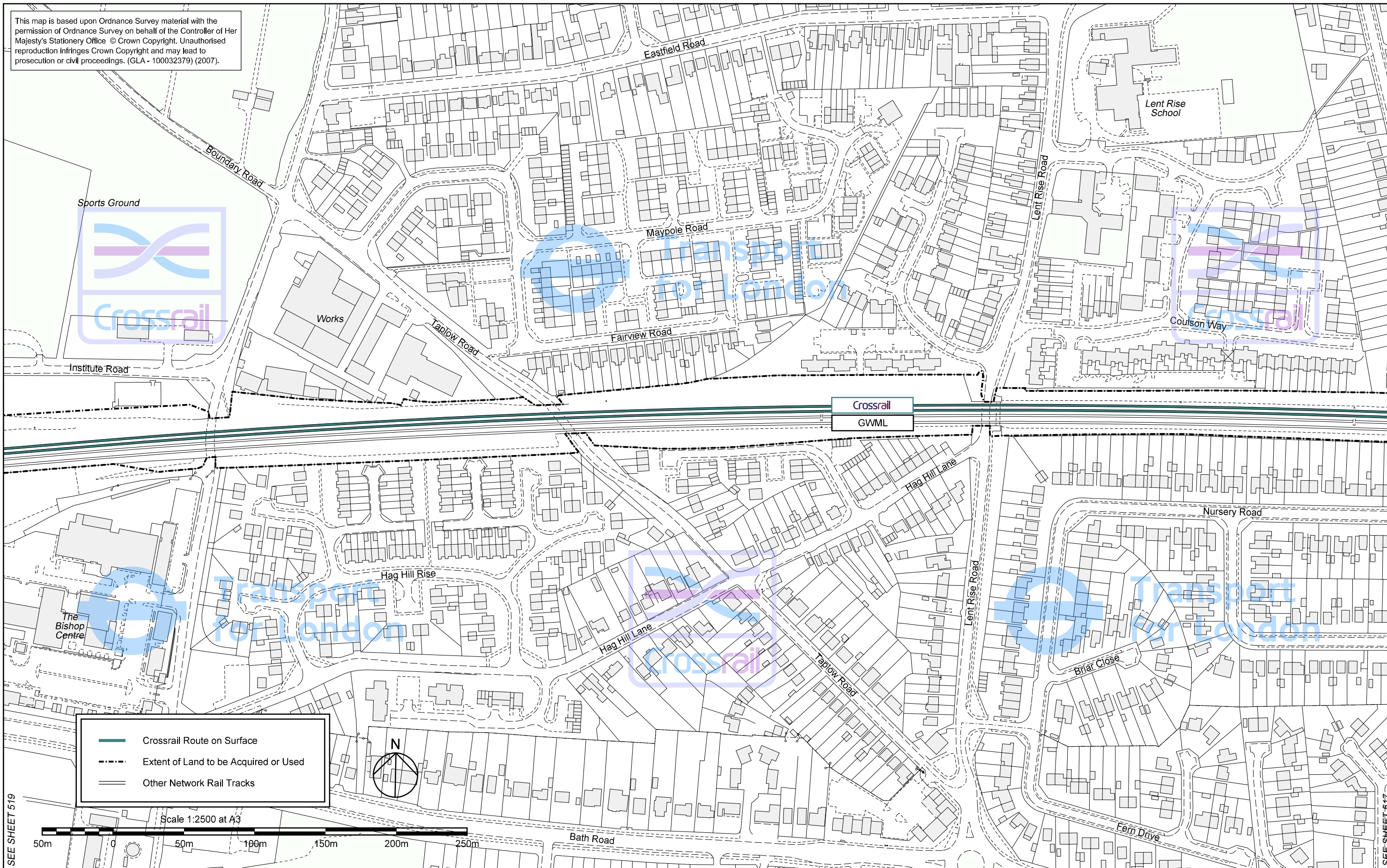
This plan is indicative of Cross London Rail Links Limited's proposals for the construction activity and completed works in this area. The size, detail and position of works are subject to alteration as a result of consultation, parliamentary and planning scrutiny.

SHEET
517

October 2007

110400-W1G00-P00-P-50517 F

This map is based upon Ordnance Survey material with the permission of Ordnance Survey on behalf of the Controller of Her Majesty's Stationery Office © Crown Copyright. Unauthorised reproduction infringes Crown Copyright and may lead to prosecution or civil proceedings. (GLA - 100032379) (2007).



Crossing the Capital, Connecting the UK

BURNHAM TO TAPLOW (TAPLOW ROAD) CROSSRAIL PROPOSALS

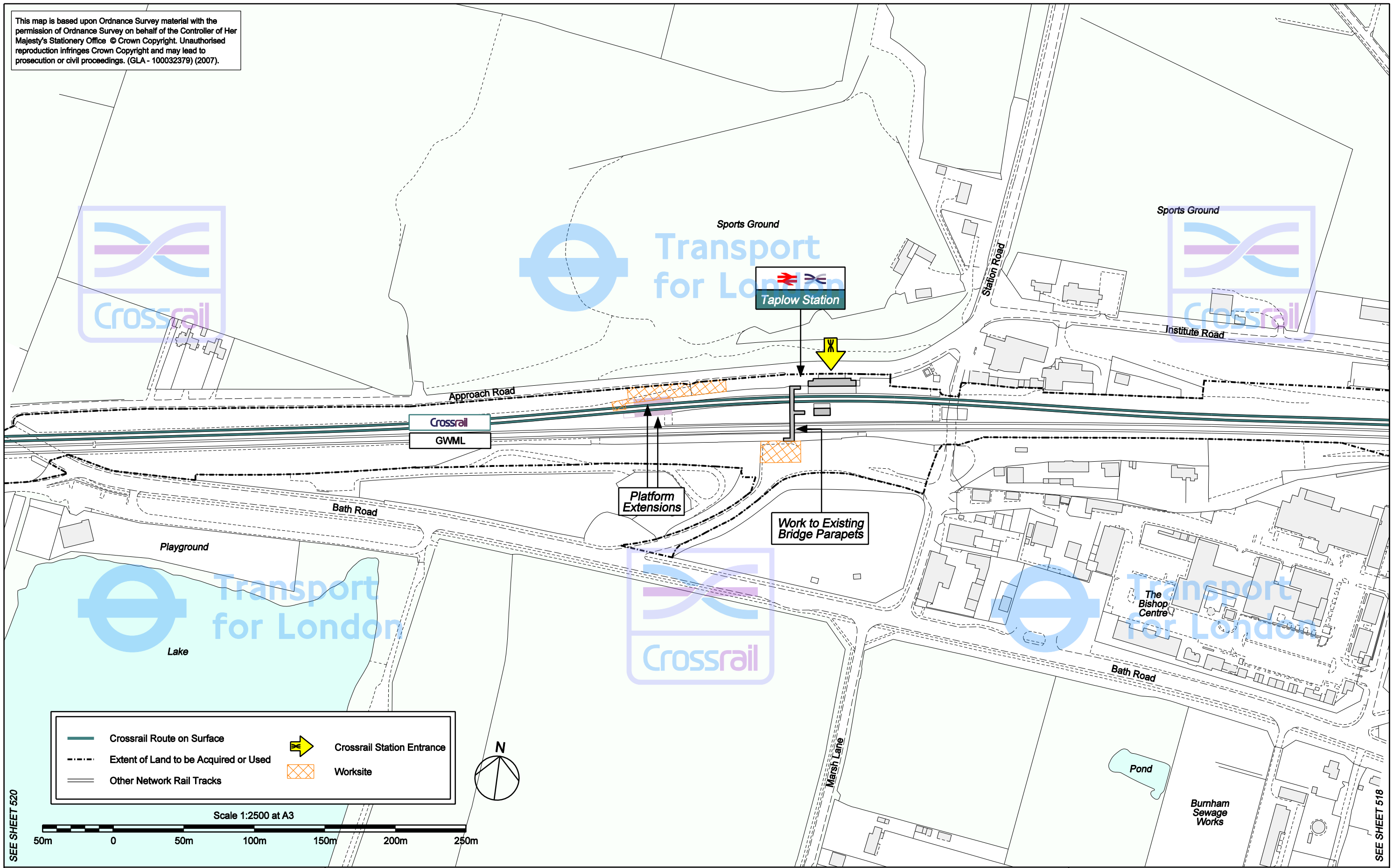
This plan is indicative of Cross London Rail Links Limited's proposals for the construction activity and completed works in this area. The size, detail and position of works are subject to alteration as a result of consultation, parliamentary and planning scrutiny.

SHEET
518

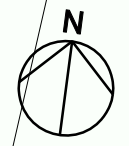
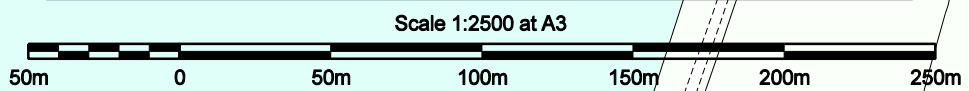
October 2007

110400-W1G00-P00-P-50518 F

This map is based upon Ordnance Survey material with the permission of Ordnance Survey on behalf of the Controller of Her Majesty's Stationery Office © Crown Copyright. Unauthorised reproduction infringes Crown Copyright and may lead to prosecution or civil proceedings. (GLA - 100032379) (2007).



	Crossrail Route on Surface		Crossrail Station Entrance
	Extent of Land to be Acquired or Used		Worksite
	Other Network Rail Tracks		



SEE SHEET 520

SEE SHEET 518



Crossing the Capital, Connecting the UK

TAPLOW STATION CROSSRAIL PROPOSALS

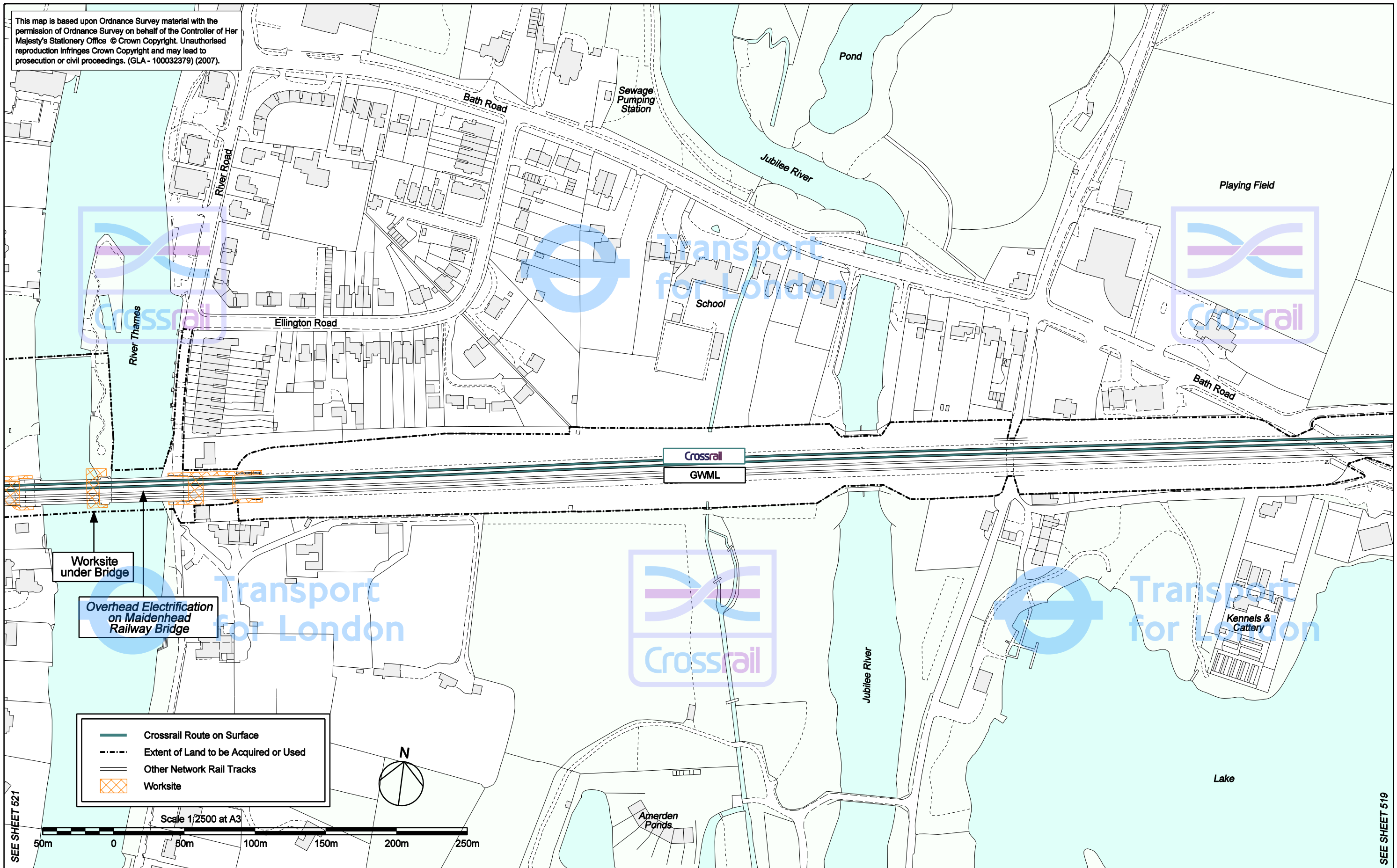
This plan is indicative of Cross London Rail Links Limited's proposals for the construction activity and completed works in this area. The size, detail and position of works are subject to alteration as a result of consultation, parliamentary and planning scrutiny.

**SHEET
519**

October 2007

110400-W1G00-P00-P-50519 G

This map is based upon Ordnance Survey material with the permission of Ordnance Survey on behalf of the Controller of Her Majesty's Stationery Office © Crown Copyright. Unauthorised reproduction infringes Crown Copyright and may lead to prosecution or civil proceedings. (GLA - 100032379) (2007).



SEE SHEET 521

SEE SHEET 519



BATH ROAD TO MAIDENHEAD BRIDGE CROSSRAIL PROPOSALS

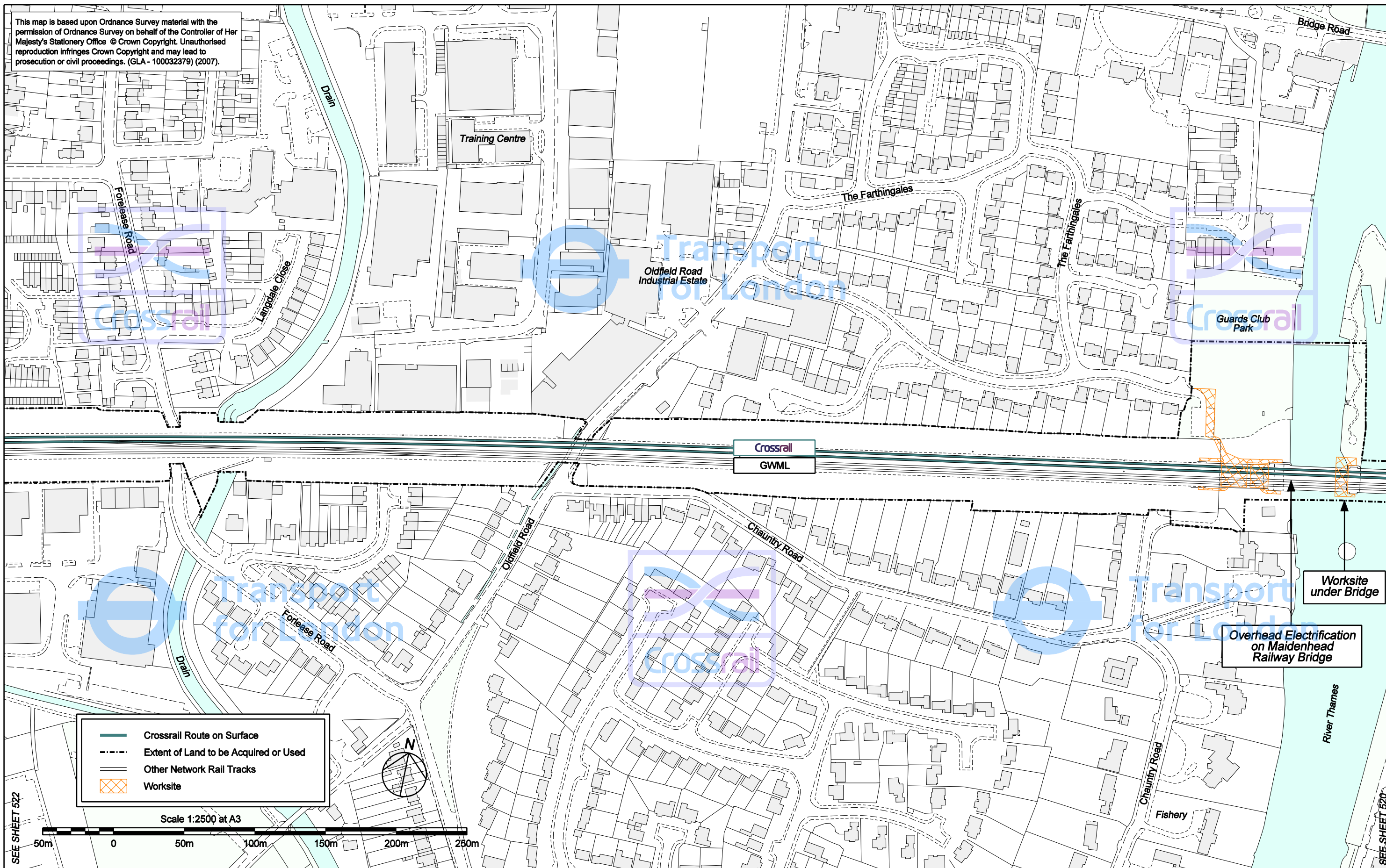
This plan is indicative of Cross London Rail Links Limited's proposals for the construction activity and completed works in this area. The size, detail and position of works are subject to alteration as a result of consultation, parliamentary and planning scrutiny.

October 2007

110400-W1G00-P00-P-50520 F

SHEET
520

This map is based upon Ordnance Survey material with the permission of Ordnance Survey on behalf of the Controller of Her Majesty's Stationery Office © Crown Copyright. Unauthorised reproduction infringes Crown Copyright and may lead to prosecution or civil proceedings. (GLA - 100032379) (2007).



SEE SHEET 522

SEE SHEET 520



Crossing the Capital, Connecting the UK

MAIDENHEAD BRIDGE TO FORLEASE ROAD CROSSRAIL PROPOSALS

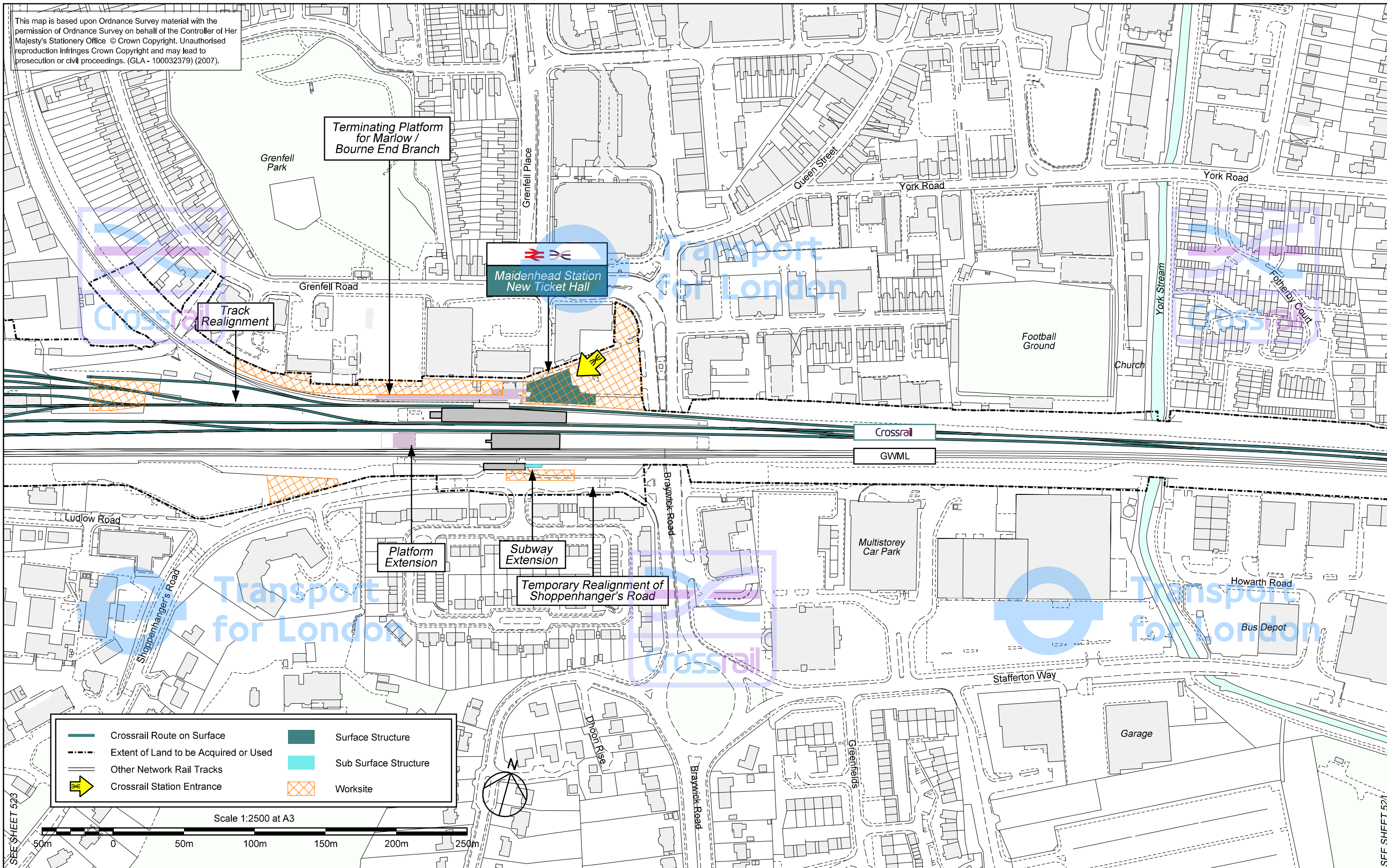
This plan is indicative of Cross London Rail Links Limited's proposals for the construction activity and completed works in this area. The size, detail and position of works are subject to alteration as a result of consultation, parliamentary and planning scrutiny.

SHEET
521

October 2007

110400-W1G00-P00-P-50521 F

This map is based upon Ordnance Survey material with the permission of Ordnance Survey on behalf of the Controller of Her Majesty's Stationery Office © Crown Copyright. Unauthorised reproduction infringes Crown Copyright and may lead to prosecution or civil proceedings. (GLA - 100032379) (2007).



Crossing the Capital, Connecting the UK

MAIDENHEAD STATION CROSSRAIL PROPOSALS

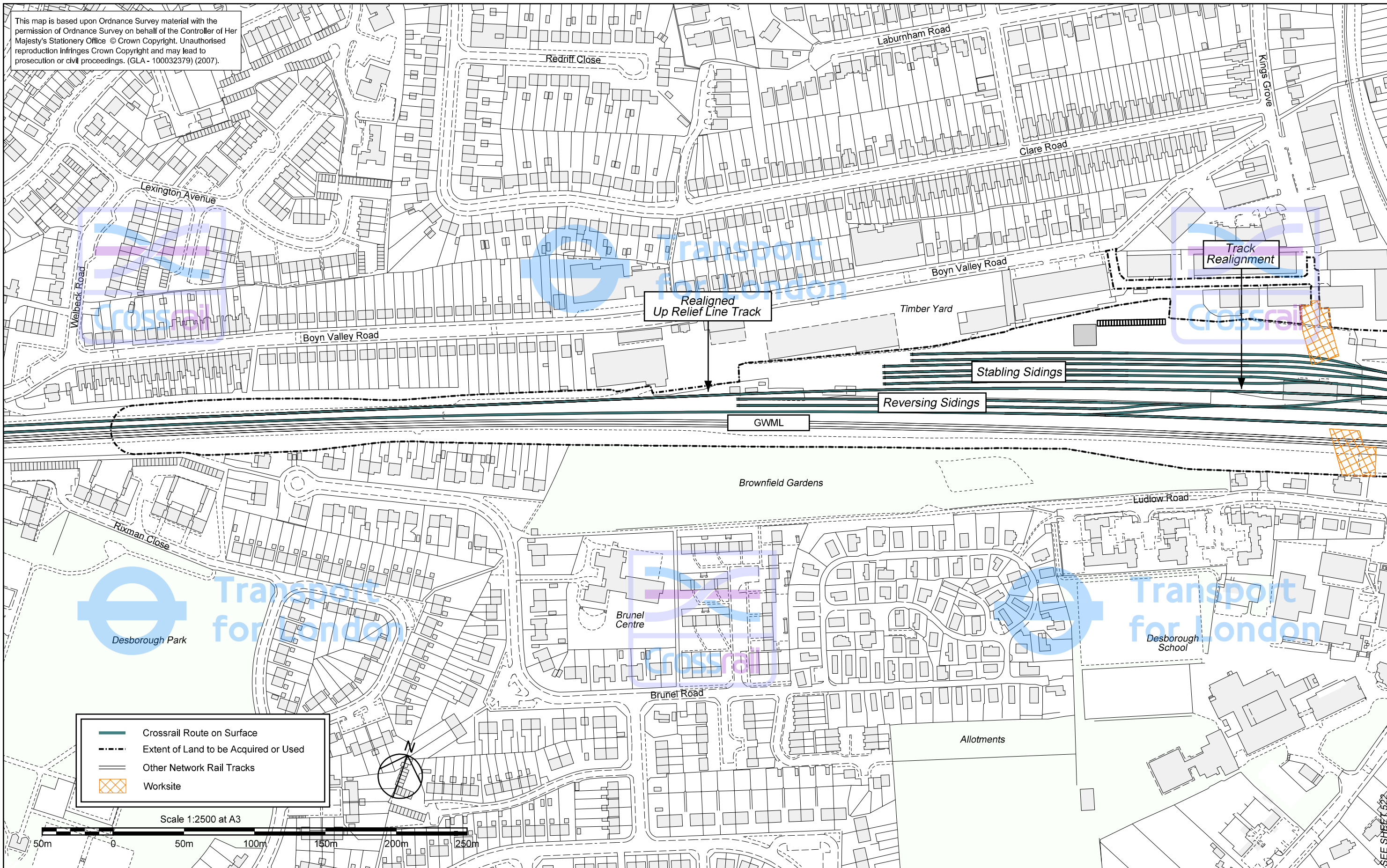
This plan is indicative of Cross London Rail Links Limited's proposals for the construction activity and completed works in this area. The size, detail and position of works are subject to alteration as a result of consultation, parliamentary and planning scrutiny.





SHEET
522

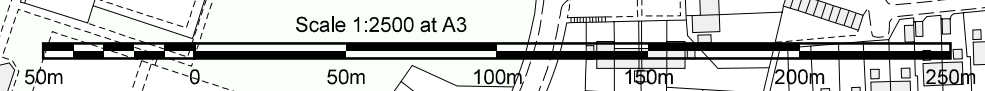
October 2007

110400-W1G00-P00-P-50522 H

This map is based upon Ordnance Survey material with the permission of Ordnance Survey on behalf of the Controller of Her Majesty's Stationery Office © Crown Copyright. Unauthorised reproduction infringes Crown Copyright and may lead to prosecution or civil proceedings. (GLA - 100032379) (2007).



-  Crossrail Route on Surface
-  Extent of Land to be Acquired or Used
-  Other Network Rail Tracks
-  Worksite



WEST OF MAIDENHEAD STATION CROSSRAIL PROPOSALS