



C305- Eastern Running Tunnels

I&M Close out report for Limmo Shaft Site

CRL Document Number:

C305-DSJ-C2-RGN-CR144_SH011-50012

Supplier Document Number:

Contract MDL reference C08.079

1. Contractor Document Submittal History:

Revision:	Date:	Prepared by:	Checked by:	Approved by:	Reason for Issue:
2.0	15-07-16	[Redacted]	[Redacted]	[Redacted]	For Approval

2a. Stakeholder Review Required? YES NO

Stakeholder submission required: IU RFL Purpose of submission: For no objection
 NR LO For information
 DLR Other: _____

This document has been reviewed by the following individual for coordination, compliance, integration and acceptance and is acceptable for transmission to the above stakeholder for the above stated purpose.

Sign: _____ Role: _____ Name: _____ Date: _____

Sign: _____ Role: _____ Name: _____ Date: _____

2b. Review by Stakeholder (if required):

Stakeholder Organisation	Job Title	Name	Signature	Date	Acceptance
					<input type="checkbox"/>

3. Acceptance by Crossrail:

		Crossrail Review and Acceptance Decal	
This decal is to be used for submitted documents requiring acceptance by Crossrail.			
<input checked="" type="checkbox"/>	Code 1.	Accepted. Work May Proceed	
<input type="checkbox"/>	Code 2.	Not Accepted. Revise and resubmit. Work may proceed subject to incorporation of changes indicated	
<input type="checkbox"/>	Code 3.	Not Accepted. Revise and resubmit. Work may not proceed	
<input type="checkbox"/>	Code 4.	Received for information only. Receipt is confirmed	
[Redacted]	(Signature)	Pri [Redacted]	Position: [Redacted] Date: 10/08/16
<small>Acceptance by Crossrail does not relieve the designer/supplier from full compliance with their contractual obligations. Crossrail does not constitute Crossrail approval of design, details, calculations, analyses, test methods or materials developed or selected by the designer/supplier.</small>			

TABLE OF CONTENTS

1. CLOSE OUT REPORT PURPOSE	4
2. LOCATION OF THE WORKS.....	4
3. DOCUMENTATION SUMMARY	4
4. SUMMARY OF INSTALLED INSTRUMENTATION ON SITE	5
5. CONSTRUCTION ACTIVITY	6
6. METHODOLOGY	6
7. SUMMARY OF THE DATA	8
8. SUMMARY STATEMENT.....	90

APPENDIX A: INSTRUMENT LOCATION

APPENDIX B: SUMMARY OF INSTRUMENTATION INSTALLED ON SITE

APPENDIX C: MINUTES CLOSE OUT MEETING AREA 3

Learning Legacy Document

1. CLOSE OUT REPORT PURPOSE

As stated in the specification: C122-OVE-Z4-RSP-CR001-00007 Rev 7.0, the purpose of this close-out report is to summarise the data from the instrumentation included in this document and to relate the recorded movements to the construction activities and dewatering which produce any observed changes. For construction activities it is intended excavation of the C305 twin bored tunnels, Main and Auxiliary Shaft construction, SCL works (TBM Launch Audits and the tunnels connecting the shafts) and Dewatering; impacts from other CRL contracts are not included in this report.

The long term readings have been used to demonstrate that the subsequent movement has reached an acceptably stable rate within the accuracy of the system in order to decommission and/or that C305 works are no longer impacting the area concerned.

As stated in the specifications the settlement rate of 2 mm/year has been defined. Where this is not achieved this report seeks agreement from all parties that the rate is acceptably low enough to cease monitoring and decommission.

2. LOCATION OF THE WORKS

The instrumentation included in this report is located within Area 3, Limmo Shaft, between project chainages 85035 (Drive G) and 84710 (Drive Y).

See Appendix A for the instrument location.

3. DOCUMENTATION SUMMARY

CROSSRAIL NUMBER	DOCUMENT NAME	REASON FOR ISSUE
C305-DSJ-C4-GMS-CR144_SH011-50001	Site Method Statement For Instrumentation Of Lower Lea Crossing And Limmo Shaft D-Walls	Main Method Statement
C305-DSJ-C4-GMS-CR144_SH011-50002	Method Statement for Instrumentation of Limmo Shaft Area, KTP Requirements	Main Method Statement
C305-DSJ-C-GMSCR144_WS155-50008	Method Statement For Dewatering At Limmo Peninsula	Main Method Statement
C305-DSJ-C4-GMSCR144_SH011-50004	Method Statement For Instrumentation Of Limmo Shaft Area, Scl Requirements	Main Method Statement
C305-DSJ-C4-GMS-CR144_SH011-50004	Site Method Statement For Instrumentation Of Limmo Shaft Area, Scl Requirements	Main Method Statement
C305-DSJ-C4-GMS-CR144_SH011-50004	Method Statement for Instrumentation of Limmo Shaft Area, SCL Requirements	Main Method Statement

CROSSRAIL NUMBER	DOCUMENT NAME	REASON FOR ISSUE
C305-DSJ-C4-GMS-CR144_SH011-50002	Method Statement For Instrumentation Of Limmo Shaft Area, Ktp Requirements	Main Method Statement
C305-DSJ-C2-RGN-CRG03-50003	Site Installation Report For Lower Lea Crossing	Installation Report
C305-DSJ-C2-RGN-CRG144_SH011-50011	I&M Installation Report Limmo Shaft Site	Installation Report

4. SUMMARY OF INSTALLED INSTRUMENTATION ON SITE

The total number instruments installed was:

-Shaft Monitoring:

- 127-Prisms
- 50-Strain Gauges
- 8-Inclinometers D-Walls

-Ground Movement Monitoring:

- 105-Levelling Points
- 2-Inclinometers manual
- 1-Rod Extensometer

-Ground Water Monitoring:

- 16-Piezometers

-Lower Lea Crossing Structure:

- 9-Sockets
- 12-Prisms

-Riverwalk:

- 6-Prisms

See Appendix B for further information of the installed instrumentation.

The average commissioning readings included in Appendix B have been used to calculate the relative movements provided in the graphs of this report.

5. CONSTRUCTION ACTIVITY

TBM PASSAGE

DRIVE Y	RINGS	PROJECT CHAINAGE	DATES
Eastbound	1-91	84855-84710	30/11/2012-01/03/2013
Westbound	1-90	84855-84710	15/01/2013-14/03/2013

DRIVE G	RINGS	PROJECT CHAINAGE	DATES
Eastbound	1-40	84970-85035	6/09/2014-13/09/2014
Westbound	1-40	84970-80535	02/06/2014-11/06/2014

SHAFT CONSTRUCTION (main shaft & auxiliary)

Construction 10th February 2012 to 12th October 2012

SCL Works

Works 3rd July 2012 to 28th to September 2012

DEWATERING

Limmo Shaft Site

Phase 1 30th November 2011 to 28th November 2012

Phase 2 4th November 2013 to 14th March 2016

6. METHODOLOGY

To determine the settlement rate the following methodology has been used. A Linear Regression has been applied for a defined period using long term readings after TBM construction, Shaft construction, SCL Works and Dewatering. This uses the following formula.

$$b = \frac{\sum_{i=1}^n (X_i - \bar{X}_i) \cdot (Y_i - \bar{Y}_i)}{\sum_{i=1}^n (X_i - \bar{X}_i)^2}$$

Where:

B =gradient or slope

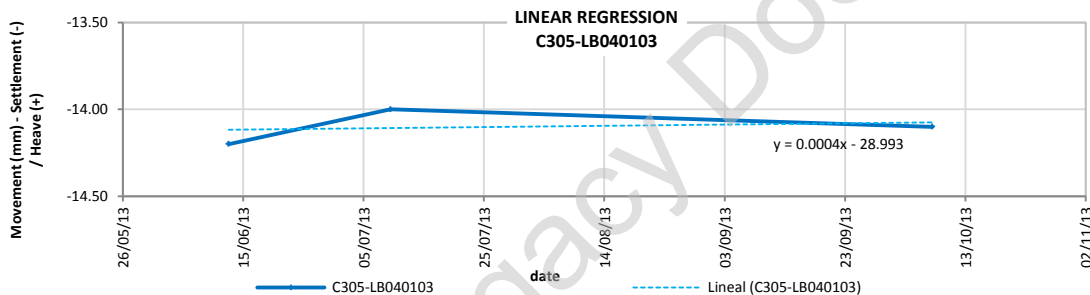
X (independent variable) = date

Y (dependent variable) = vertical movement

From this, the settlement rate per day can be calculated and rate per year determined (negative value is for settlement, positive is for heave). For these values, the percentage at or below 2 mm/yr will be used to determine the trend of the section/area being considered. Also for comparison, values at or below 3mm/year are presented to highlight that the rate is close to achieving the 2 mm/yr. Note the percentages of settlement rate presented in the sections below refer to values rounded to the nearest integer.

One example of this calculation can be seen below for one socket and its projection.

	Registered movement (mm)			RATE mm/year
	12/06/2013	09/07/2013	07/10/2013	
C305-LB040103	-14.20	-14.00	-14.10	0.146



CALCULATION - C305-LB040103

X_i	Y_i	$X_i - \bar{X}_i$	$Y_i - \bar{Y}_i$	$(X_i - \bar{X}_i)^2$	$(X_i - \bar{X}_i) \cdot (Y_i - \bar{Y}_i)$
12/06/2013	-14.2	-47.94	-0.10	2298.67	4.794
09/07/2013	-14	-21.03	0.10	442.17	-2.103
07/10/2013	-14.1	68.97	0.00	4757.17	0.000

\bar{X}_i	41485.53	
\bar{Y}_i	-14.10	
$\sum_{i=1}^n (X_i - \bar{X}_i)^2$	7498.00	(2)
$\sum_{i=1}^n (X_i - \bar{X}_i) \cdot (Y_i - \bar{Y}_i)$	2.692	(1)
m (SLOPE)	(1)/(2)	0.0004
Rate (mm/year)	m * 365	0.146

7. SUMMARY OF THE DATA

The methodology described for sockets in section 6 is applied here for levelling points and sockets.

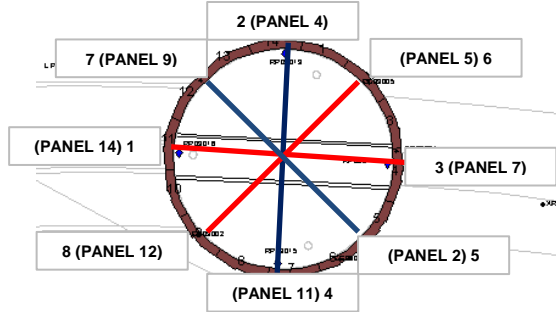
Note: For the following data plots #N/A refers to instances where readings were not taken for that sensor (e.g. damaged sensor, no access, etc).

Learning Legacy Document

SHAFT MONITORING

PRISMS:

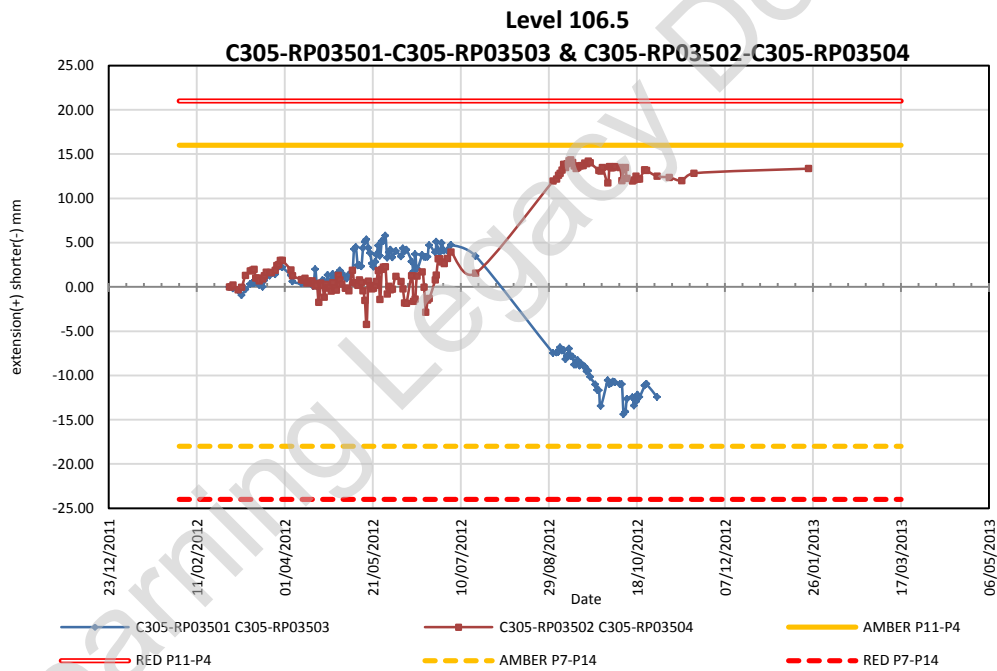
The sketch below shows the general arrangement of the Prisms in the Main Shaft.



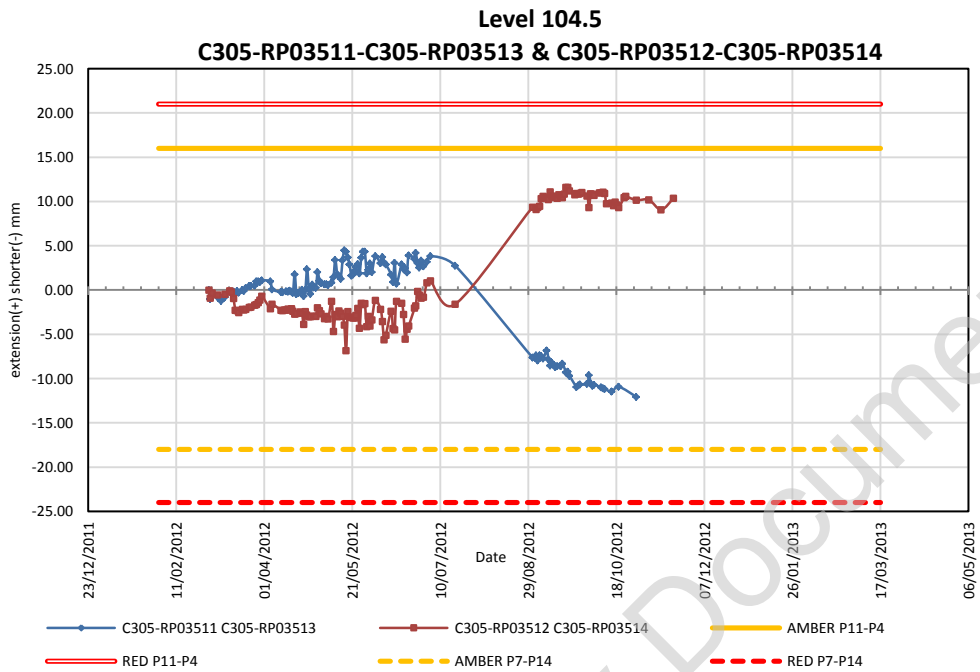
Note: This sketch is valid for all Prisms in the arrays above.

The graphs below show a variation of the convergences value at different levels.

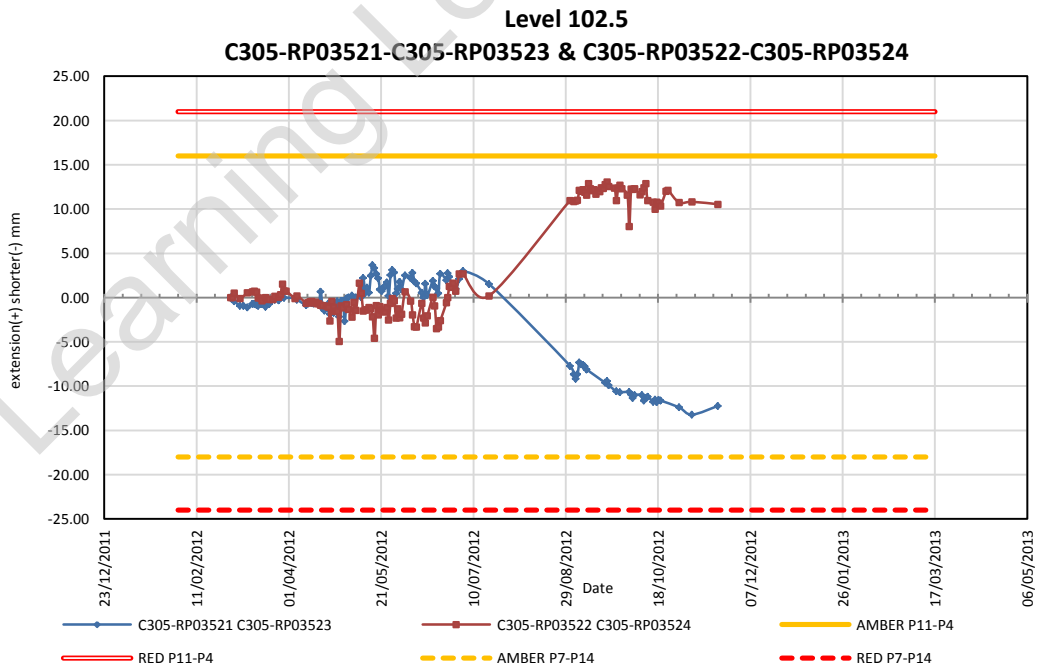
C305-RP03501-C305-RP03503 & C305-RP03502-C305-RP03504 - Level 106.5



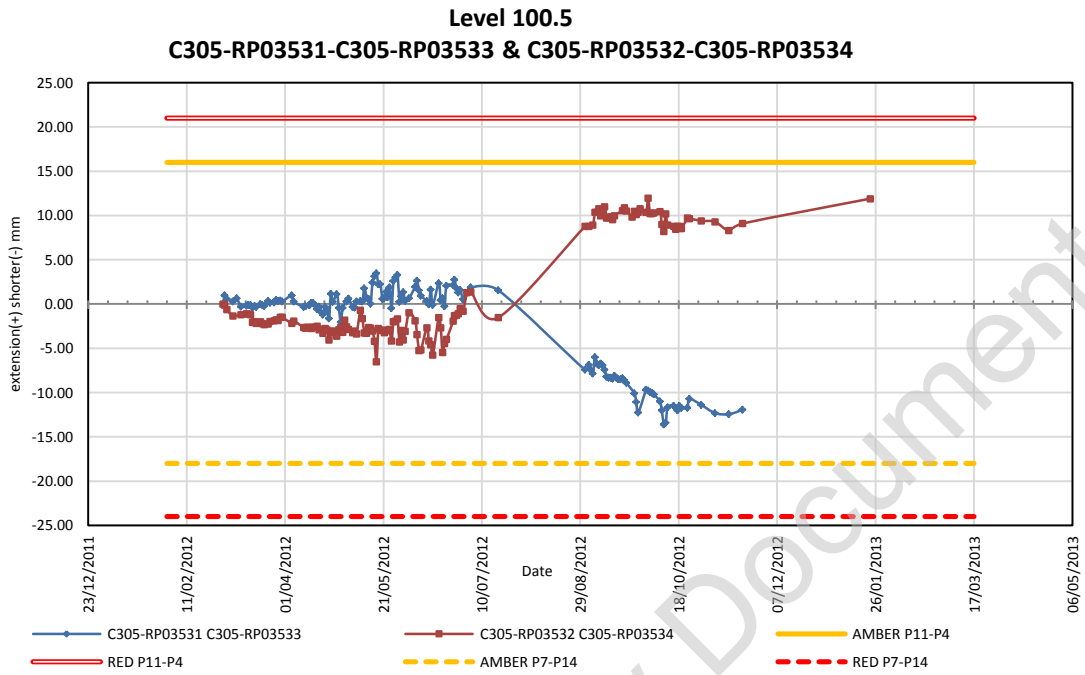
C305-RP03511-C305-RP03513 & C305-RP03512-C305-RP03514 Level 104.5



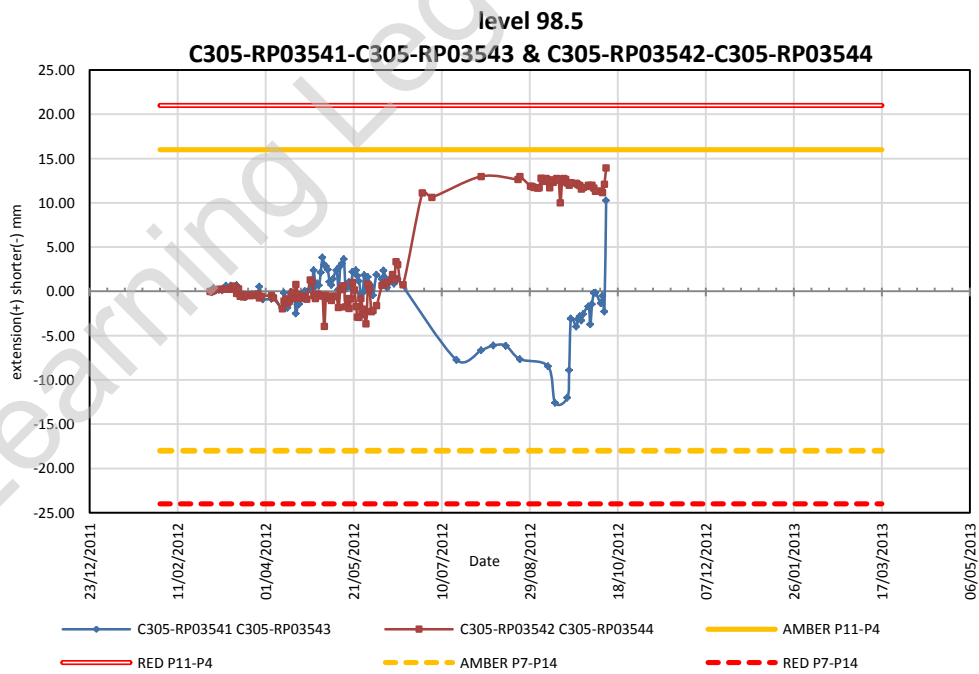
C305-RP03521-C305-RP03523 & C305-RP03522-C305-RP03524 - Level 102.5



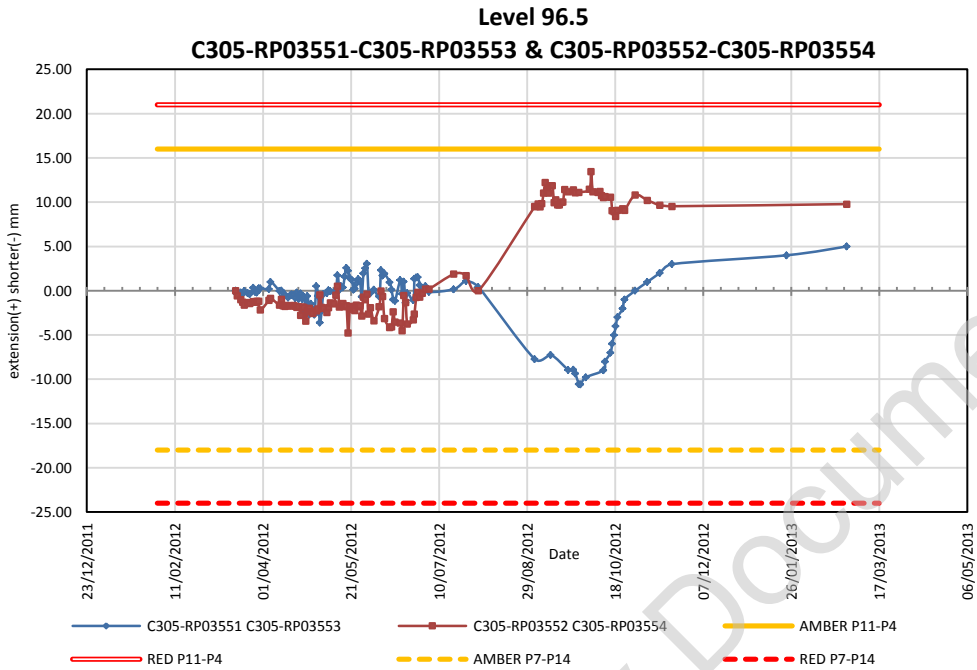
C305-RP03531-C305-RP03533 & C305-RP03532-C305-RP03534 - Level 100.5



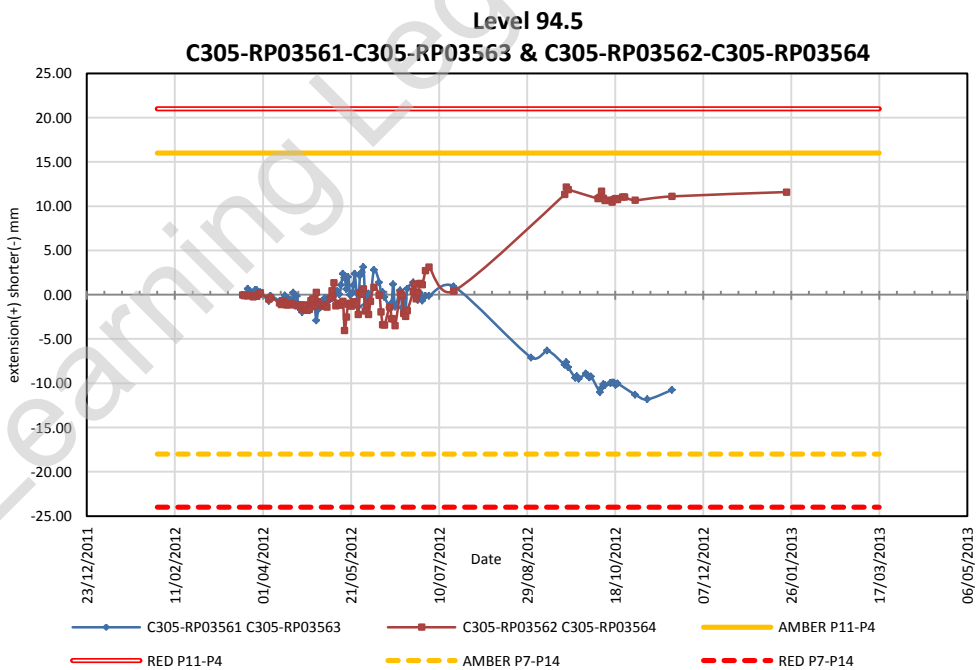
C305-RP03541-C305-RP03543 & C305-RP03542-C305-RP03544 - Level 98.5



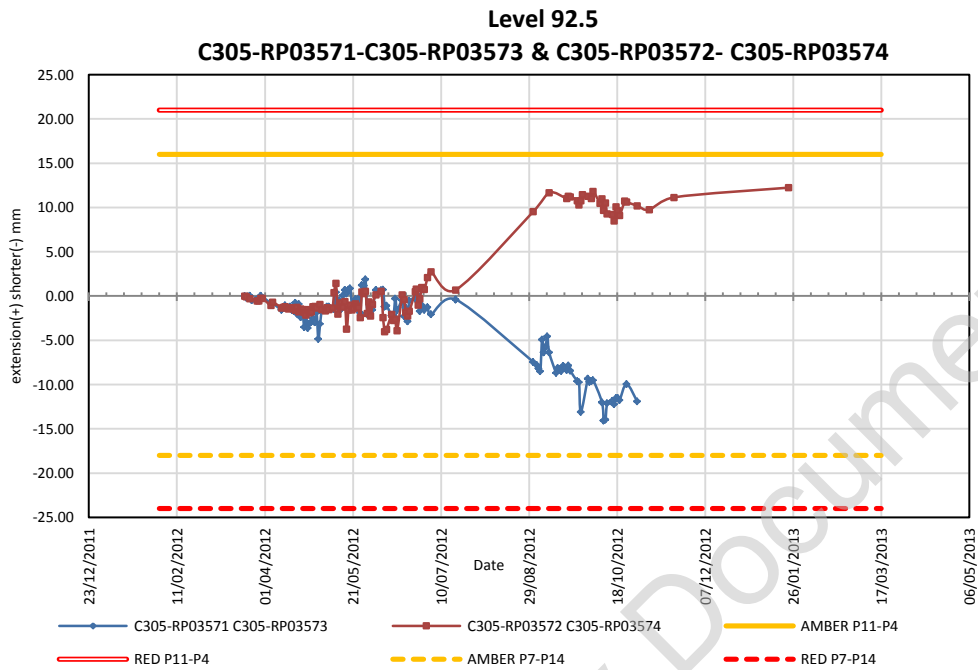
C305-RP03551-C305-RP03553 & C305-RP03552-C305-RP03554 - Level 96.5



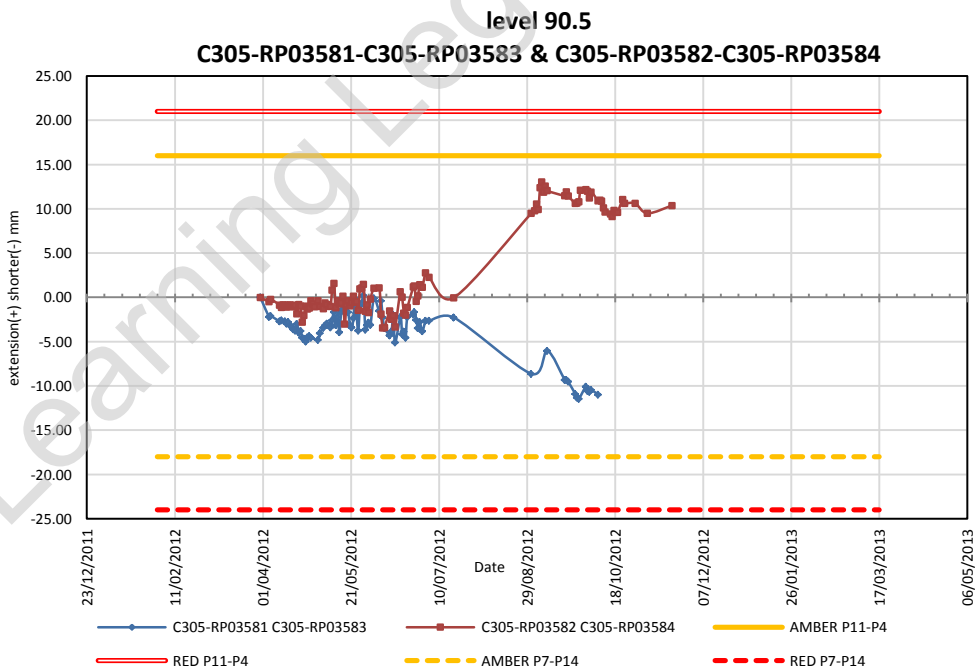
C305-RP03561-C305-RP03563 & C305-RP03562-C305-RP03564 - Level 94.5



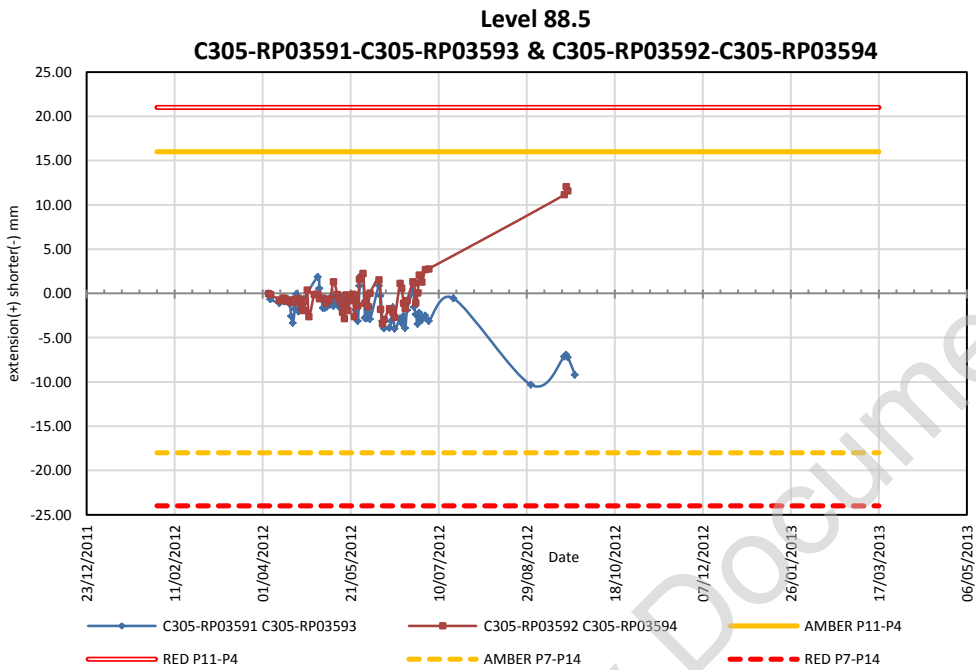
C305-RP03571- C305-RP03573 & C305-RP03572-C305-RP03574 Level 92.5



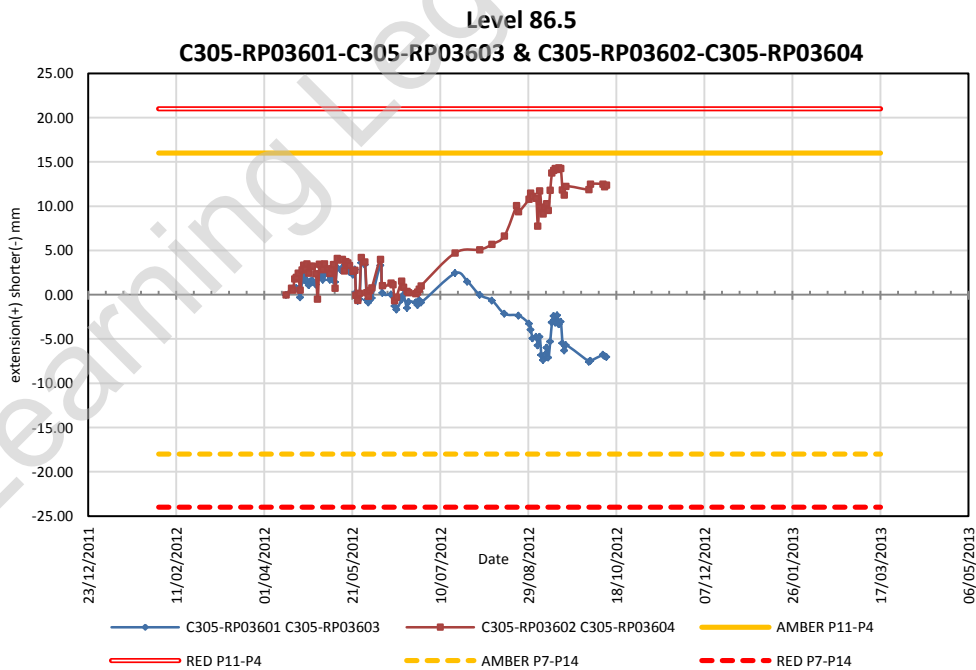
C305-RP03581-C305-RP03583 & C305-RP03582-C305-RP03584 Level 90.5



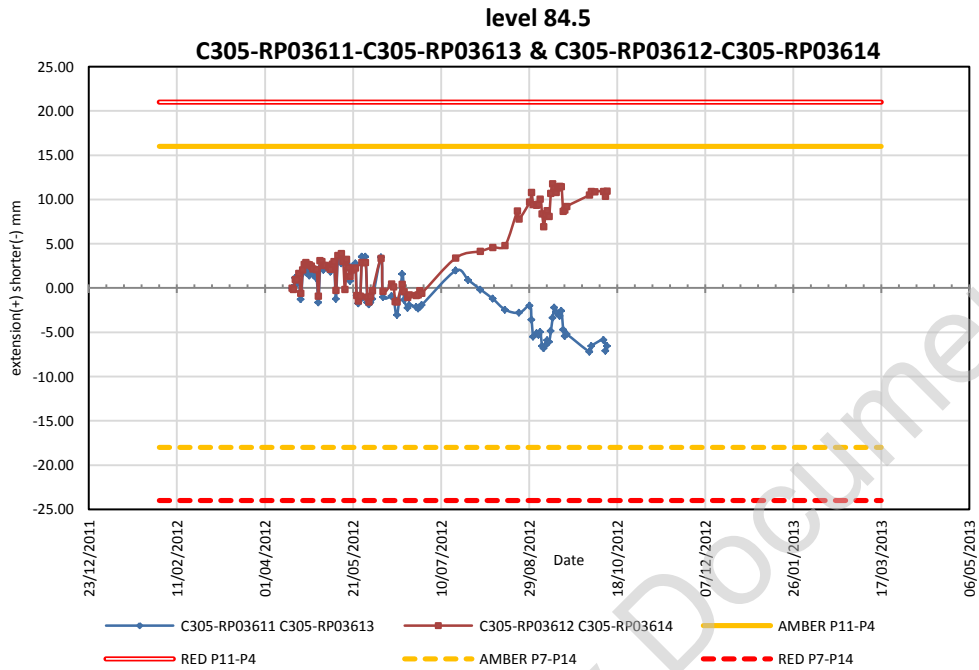
C305-RP03591-C305-RP03593 & C305-RP03592-C305-RP03594 - Level 88.5



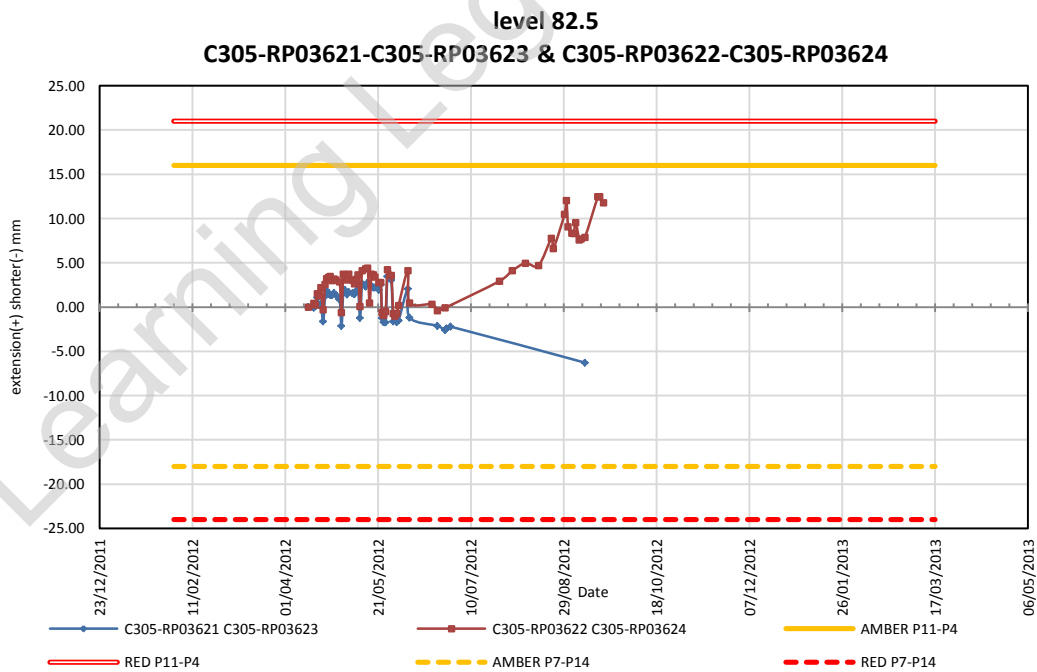
C305-RP03601-C305-RP03603 & C305-RP03602-C305-RP03604 Level 86.5



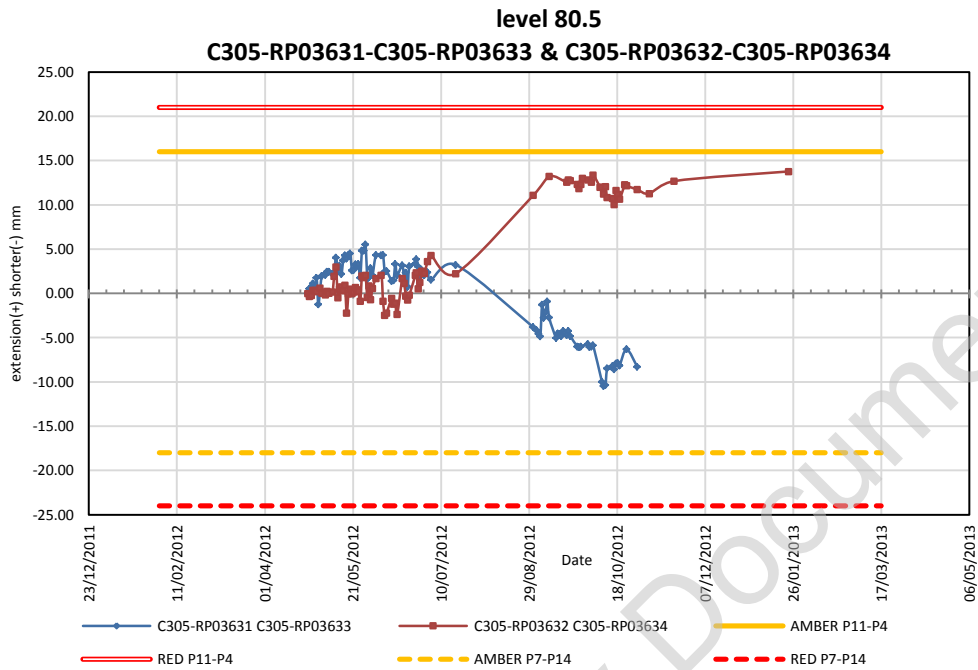
C305-RP03611-C305-RP03613 & C305-RP03612-C305-RP03614 Level 84.5



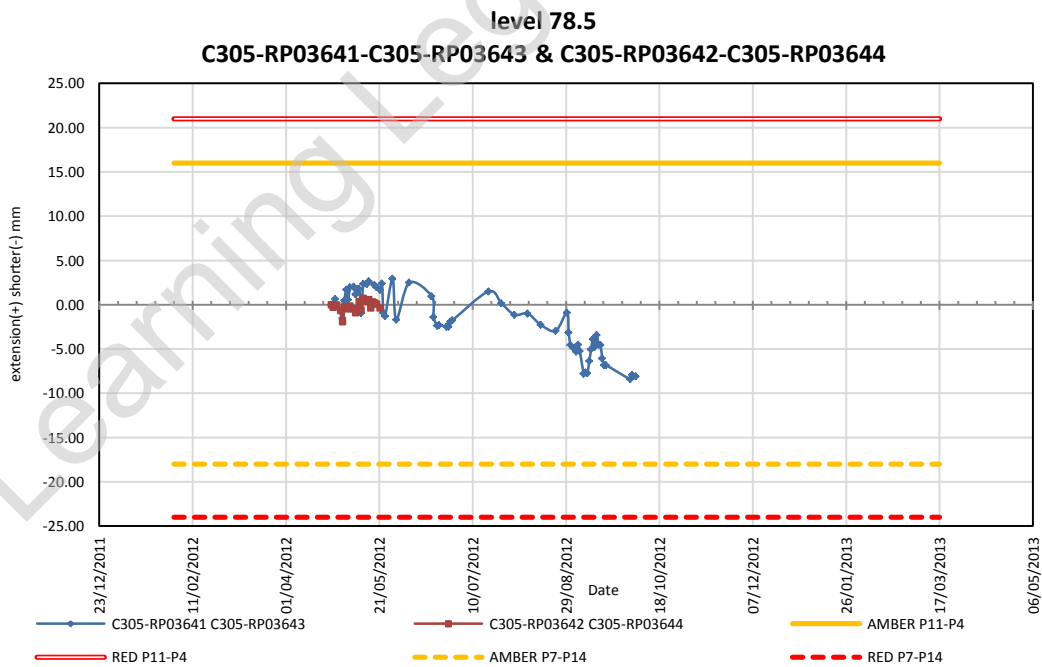
C305-RP03621-C305-RP03623 & C305-RP03622-C305-RP03624 - Level 82.5



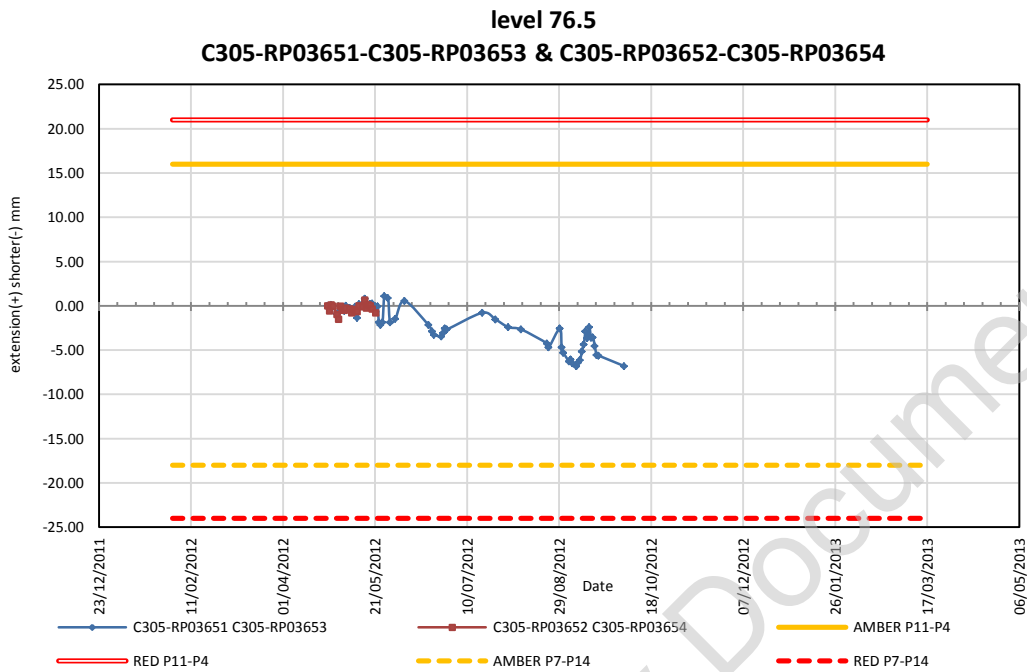
C305-RP03631-C305-RP03633 & C305-RP03632-C305-RP03634 Level 80.5



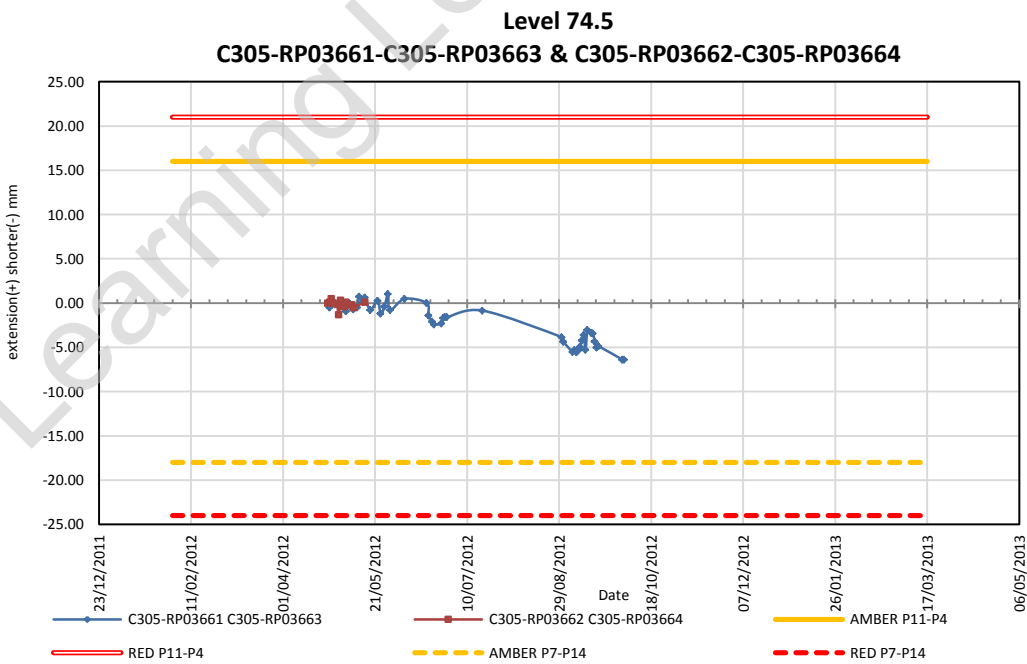
C305-RP03641-C305-RP03643 & C305-RP03642-C305-RP03644 - Level 78.5



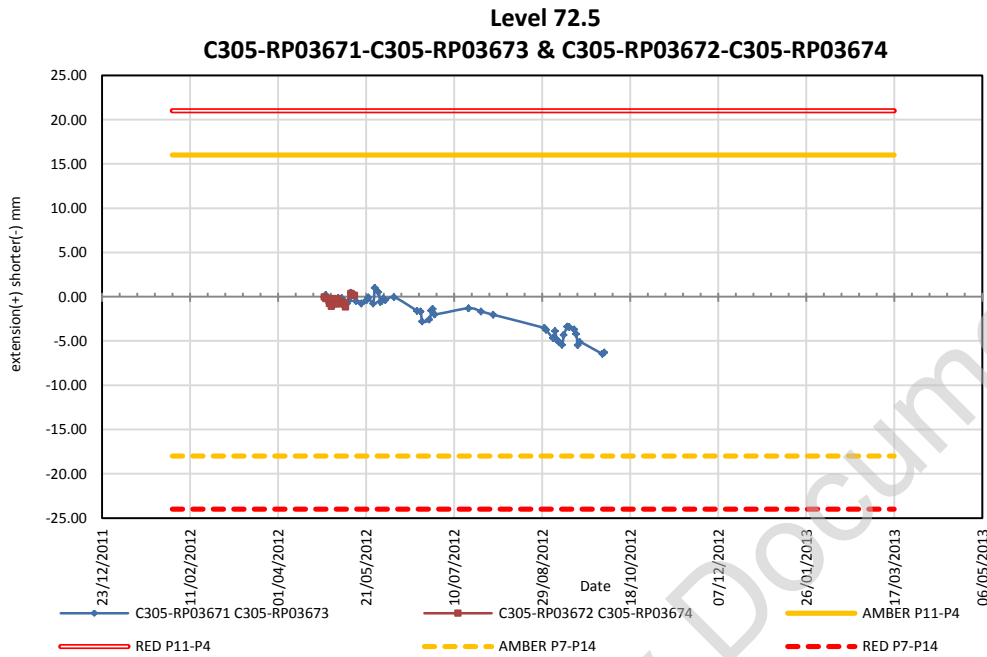
C305-RP03651-C305-RP03653 & C305-RP03652-C305-RP03654 Level 76.5



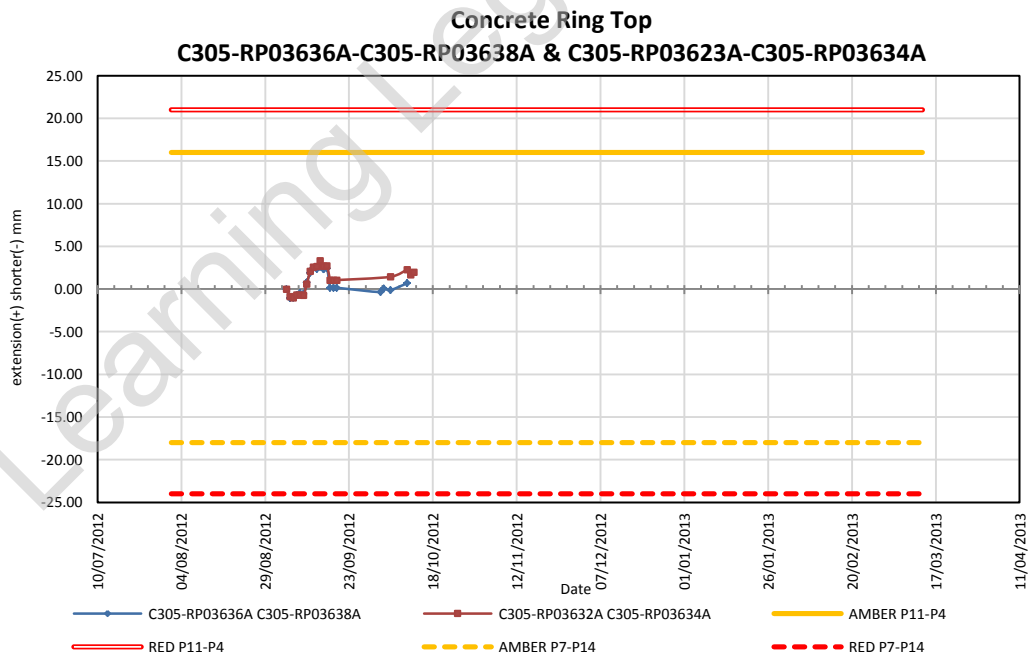
C305-RP03661-C305-RP03663 & C305-RP03662-C305-RP03664 Level 74.5



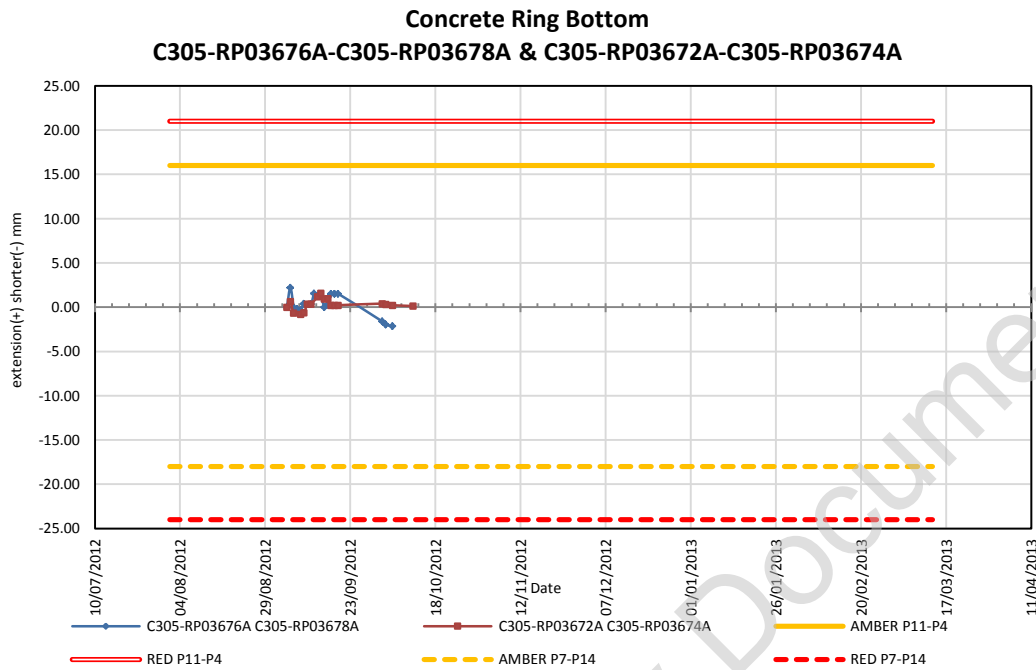
C305-RP03671-C305-RP03673 & C305-RP03672-C305-RP03674 - Level 72.5



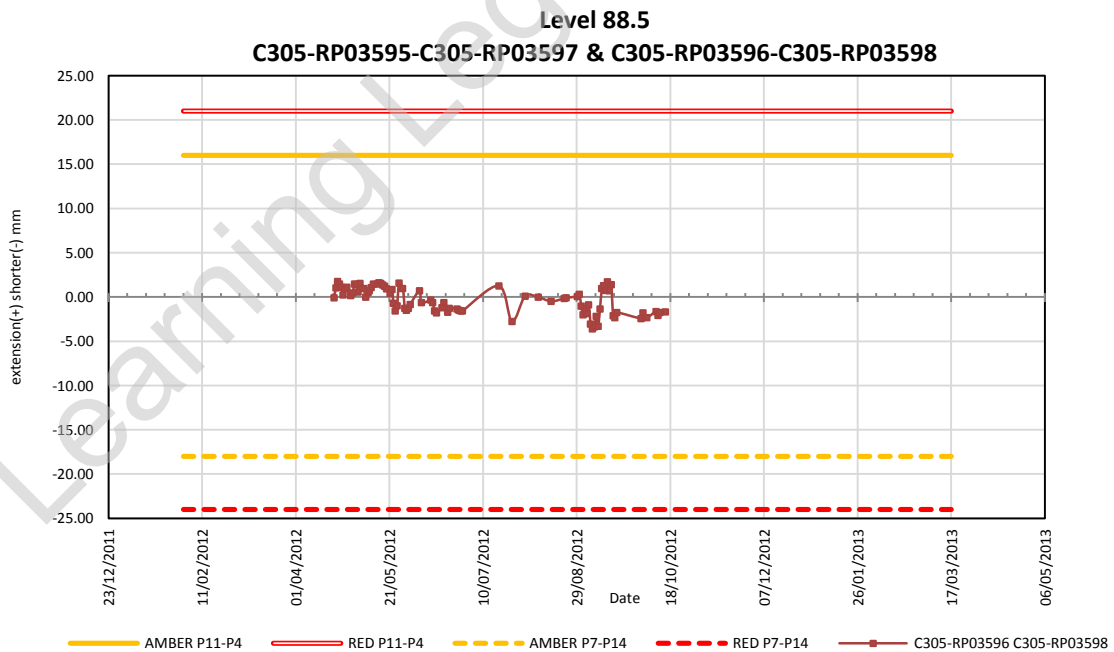
C305-RP03636A-C305-RP03638A & C305-RP03632A-C305-RP03634A - Concrete Ring Top



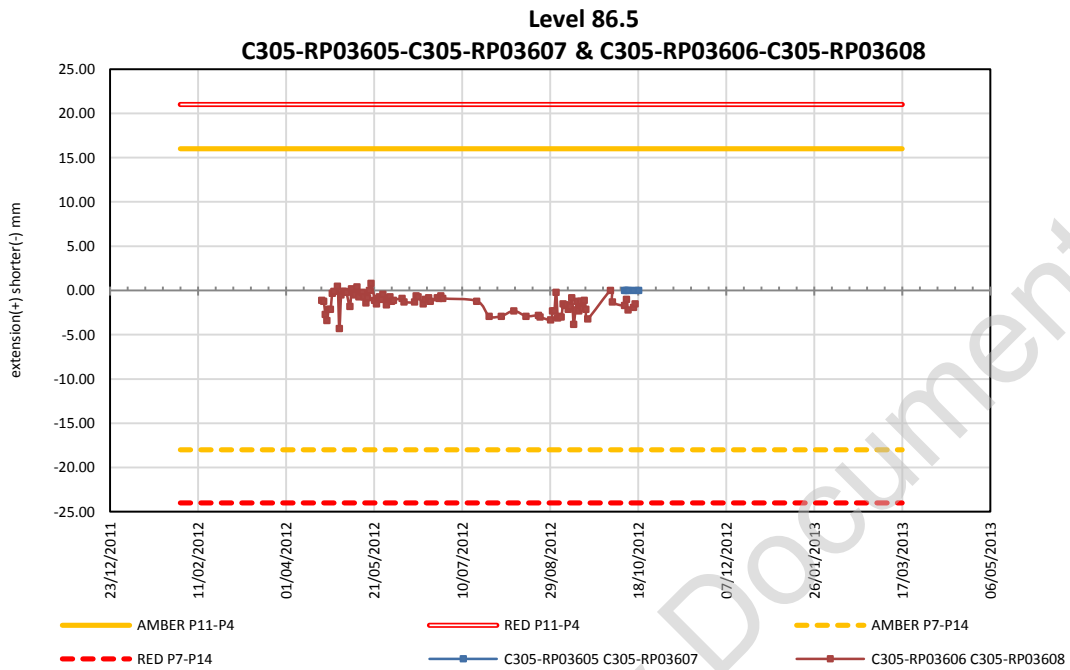
C305-RP03676A-C305-RP03678A & C305-RP03672A-C305-RP03674A - Concrete Ring Bottom



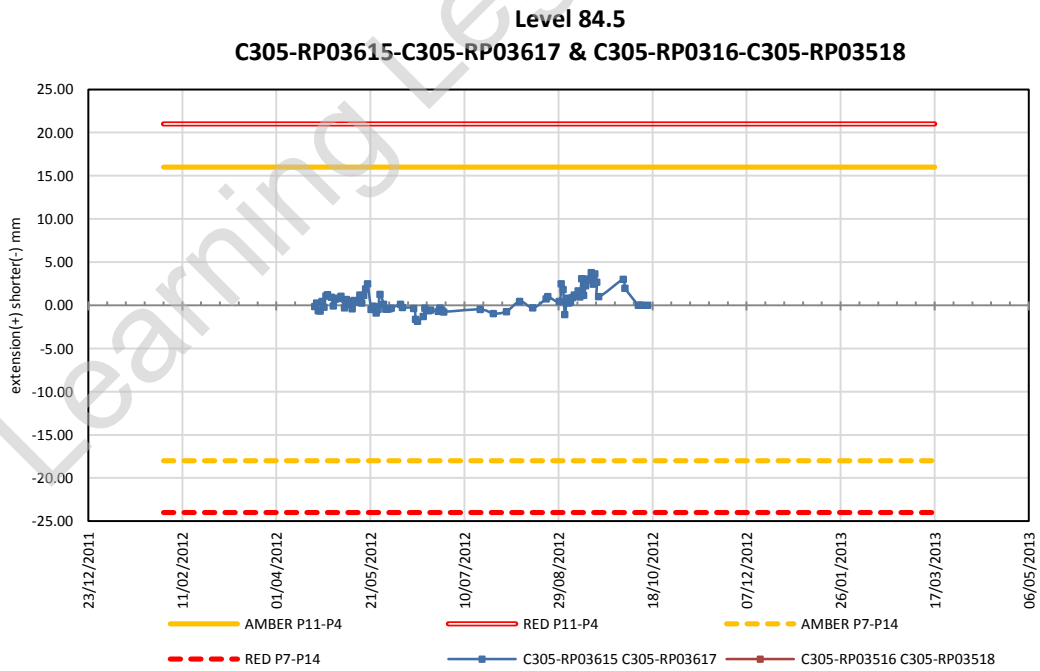
C305-RP03595-C305-RP03597 & C305-RP03596-C305-RP03598 – Level 88.5



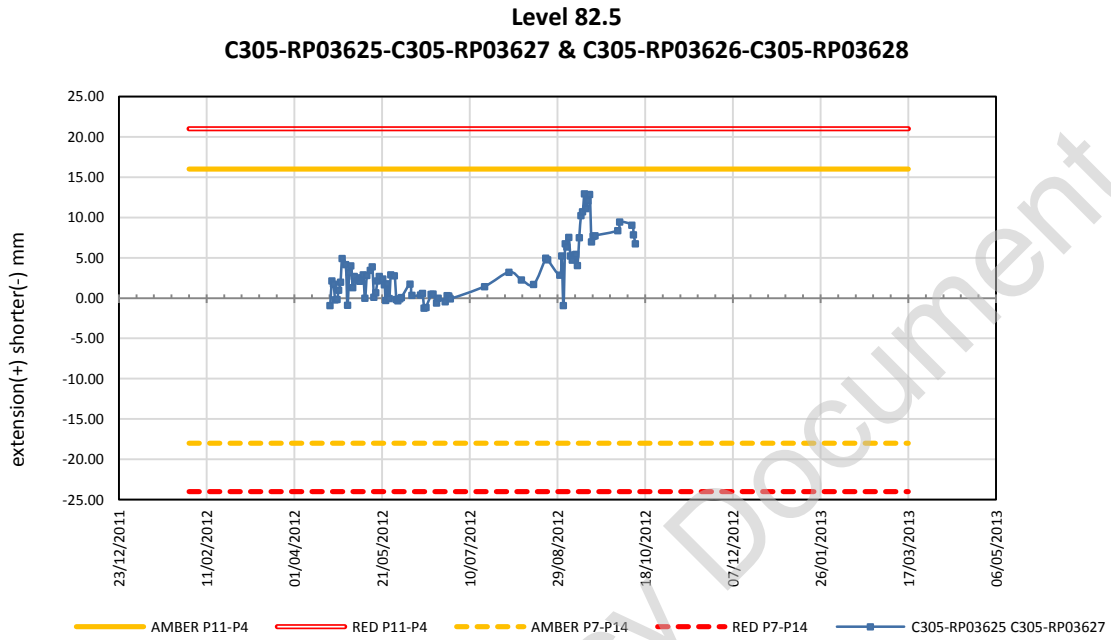
C305-RP03605-C305-RP03607 & C305-RP03606-C305-RP03608 – Level 86.5



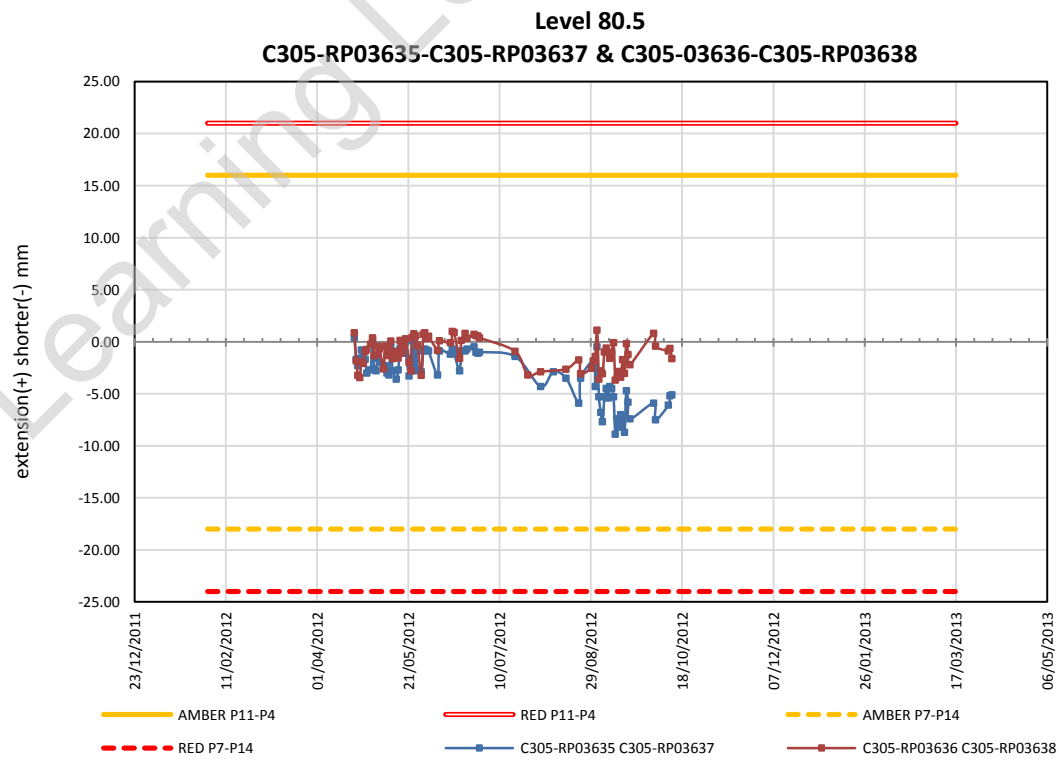
C305-RP03615-C305-RP03617 & C305-RP03616-C305-RP03618 – Level 84.5



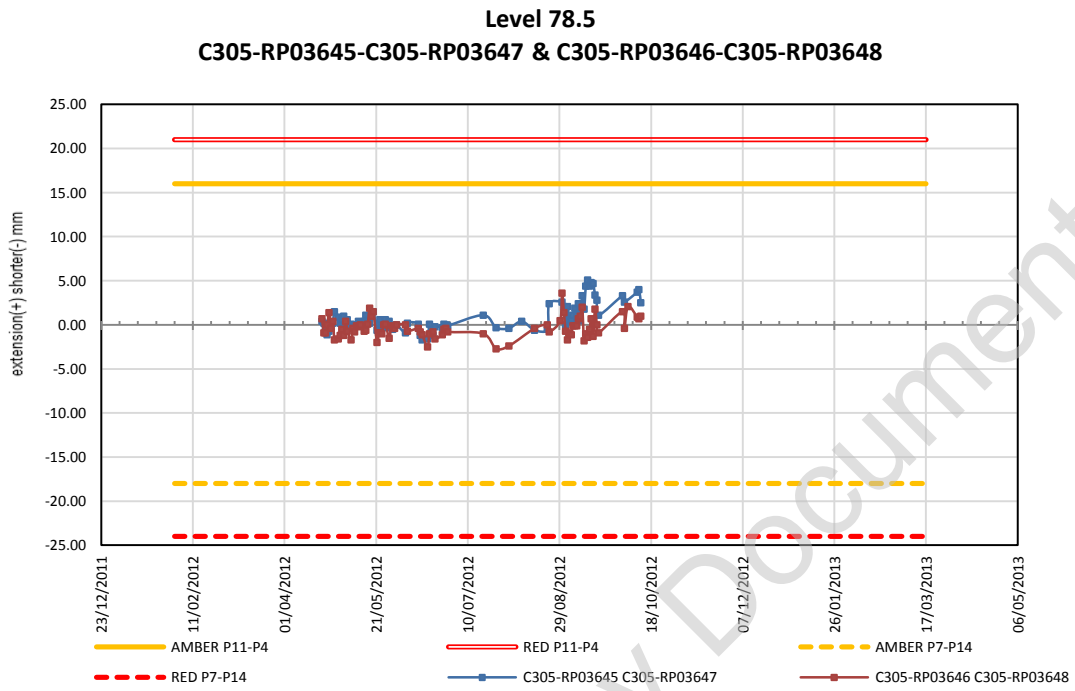
C305-RP03625-C305-RP03627 & C305-RP03626-C305-RP03628 – Level 82.5



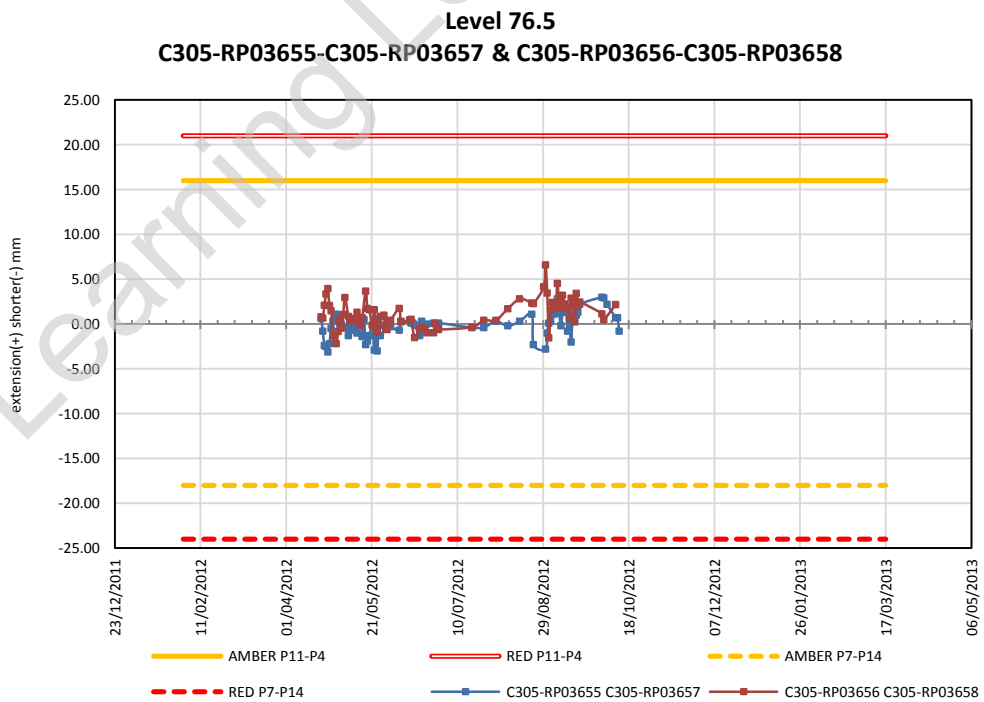
C305-RP03635-C305-RP03637 & C305-RP03636-C305-RP03638 – Level 80.5



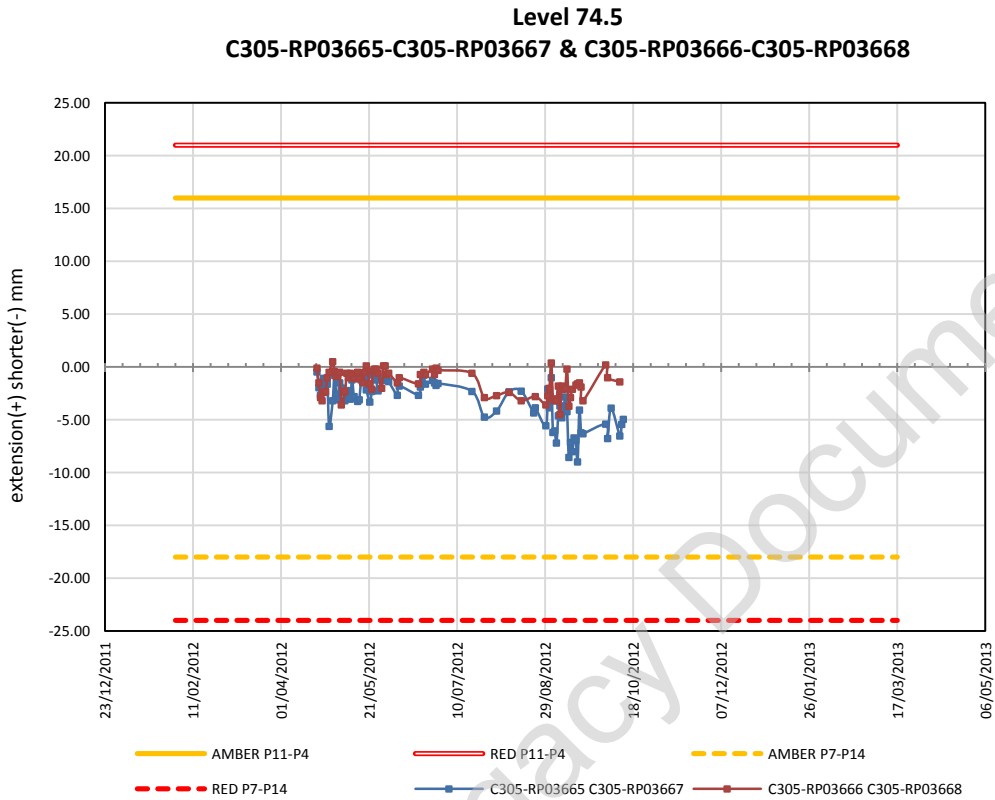
C305-RP03645-C305-RP03647 & C305-RP03646-C305-RP03648 – Level 78.5



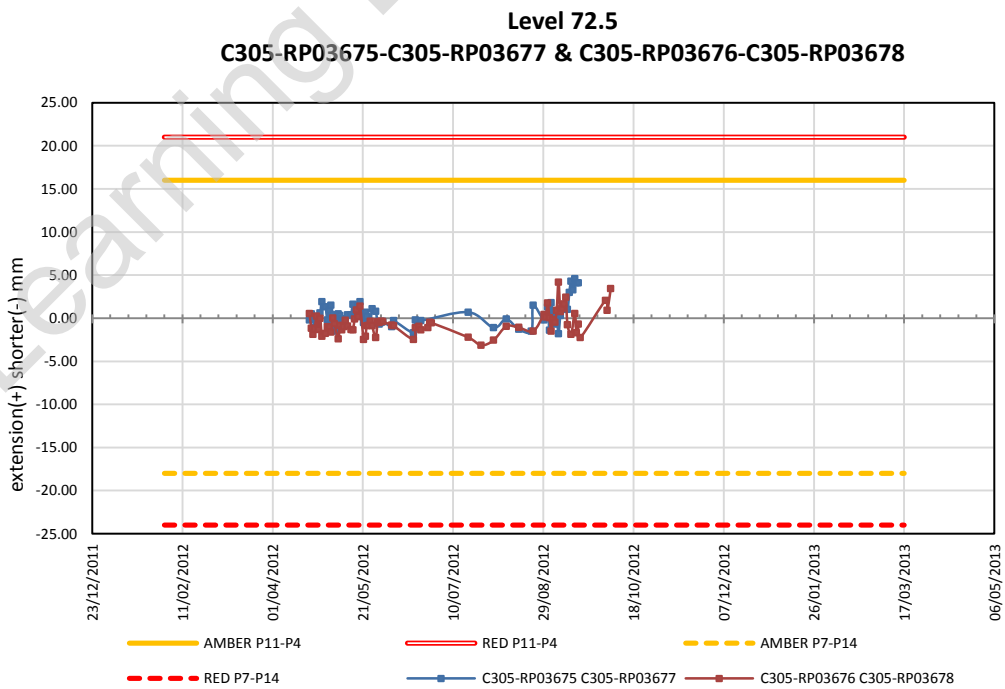
C305-RP03655-C305-RP03657 & C305-RP03656-C305-RP03658 – Level 76.5



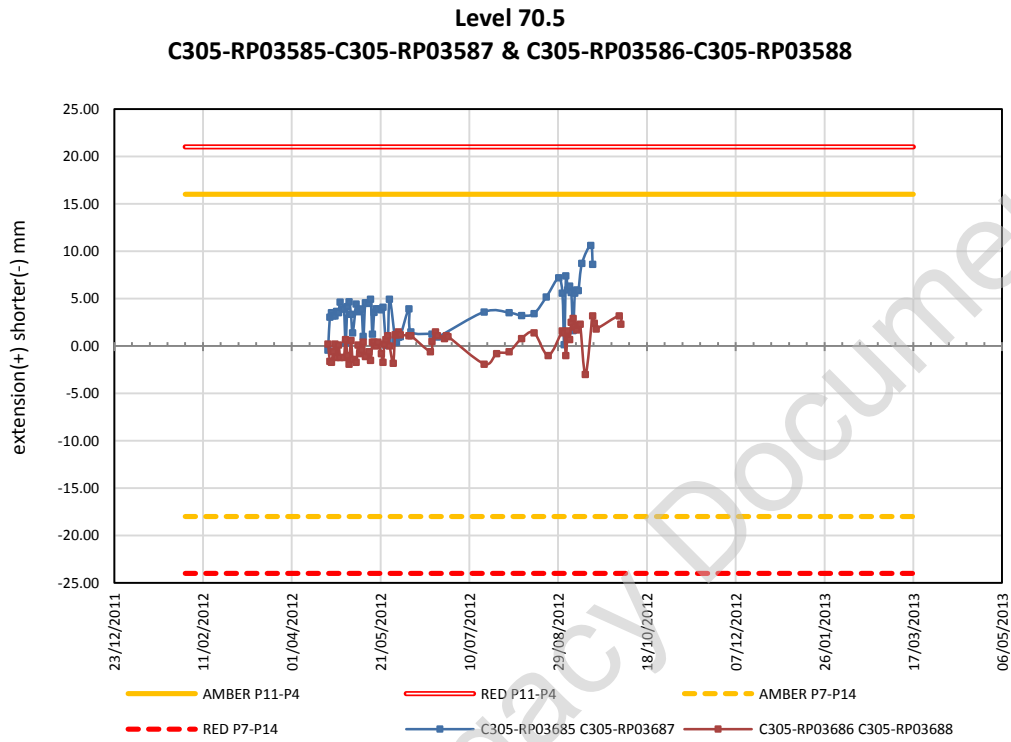
C305-RP03665-C305-RP03667 & C305-RP03666-C305-RP03668 – Level 74.5



C305-RP03675-C305-RP03677 & C305-RP03676-C305-RP03678 – Level 72.5



C305-RP03685-C305-RP03687 & C305-RP03686-C305-RP03688 – Level 70.5

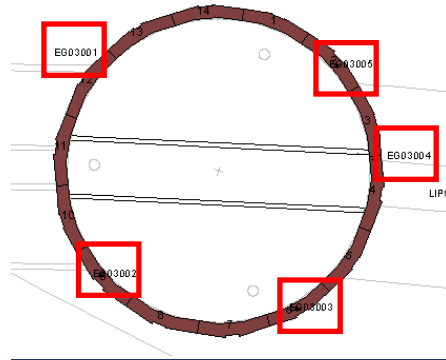


The graphs above show that the movements of the Prisms were within the specified triggers values.

SHAFT MONITORING

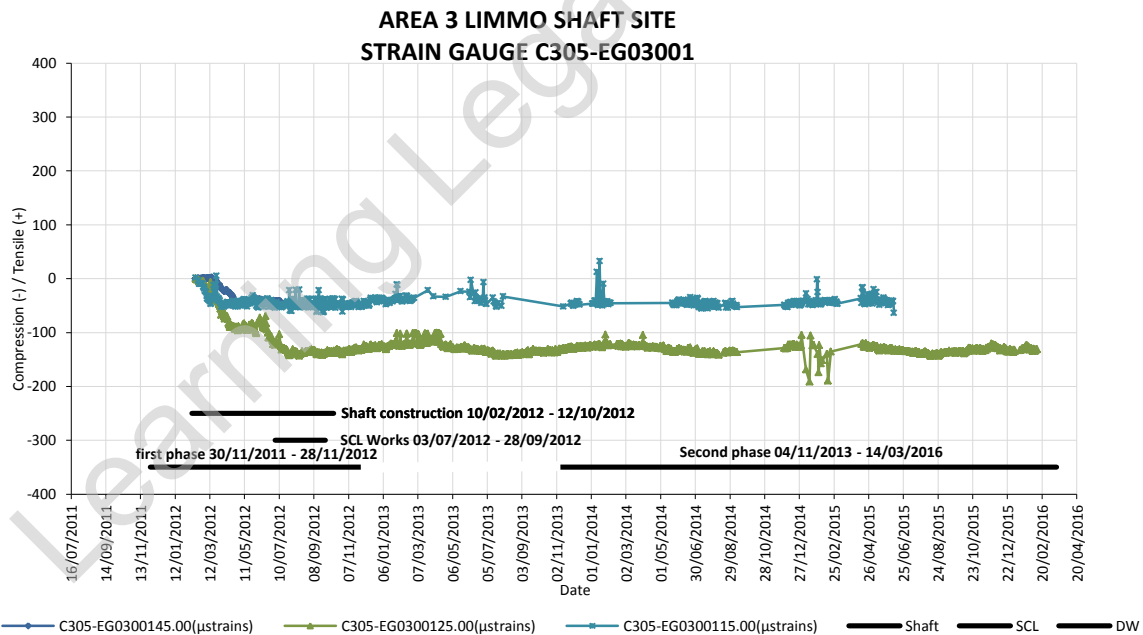
STRAIN GAUGES

The sketch below shows the general arrangement of the strain gauges in the Main Shaft.



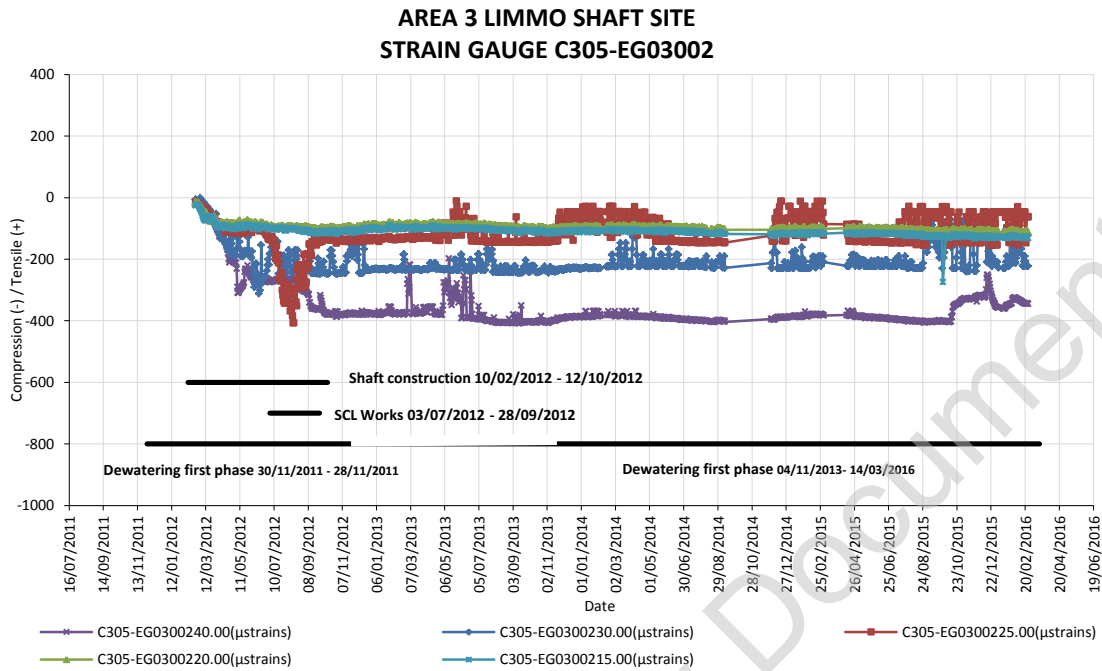
The graphs below show a variation of strains in the concrete lining during Shaft construction.

C305-EG03001



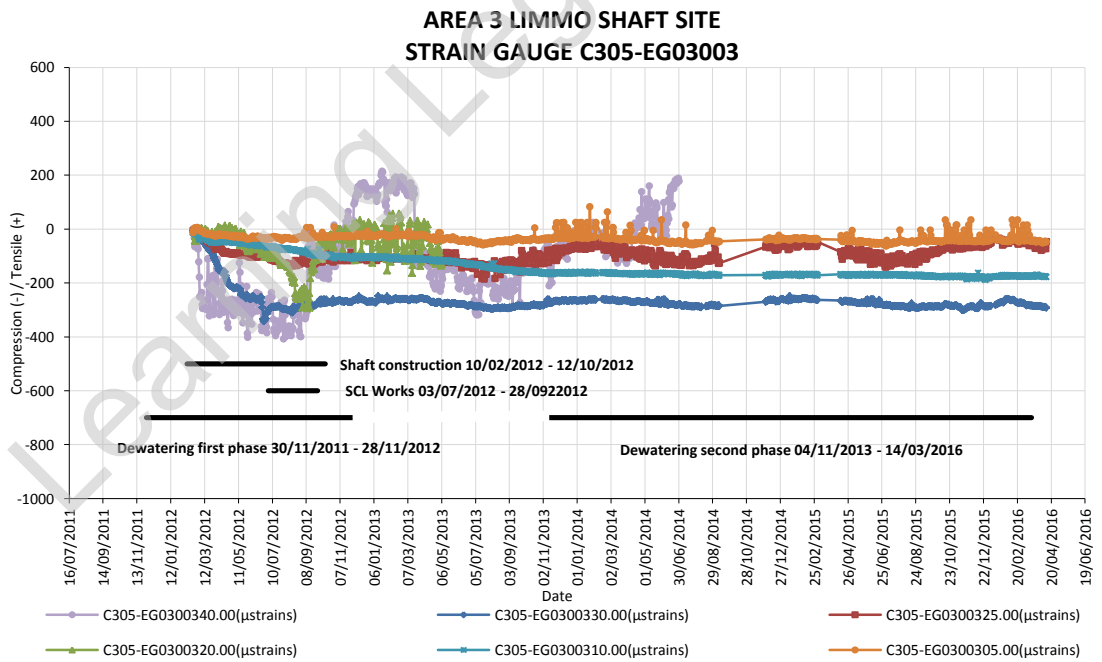
The graph above shows -133 μstrains maximum compression during the Shaft construction.

C305-EG03002



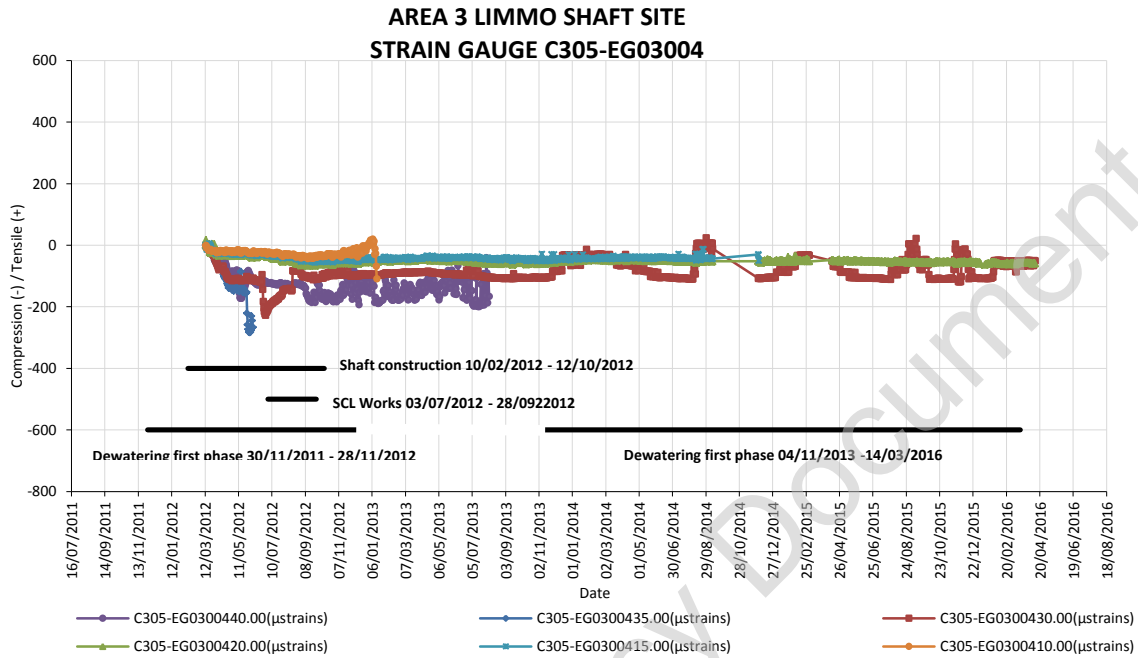
The graph above shows -406 μstrains maximum compression during the Shaft construction.

C305-EG03003



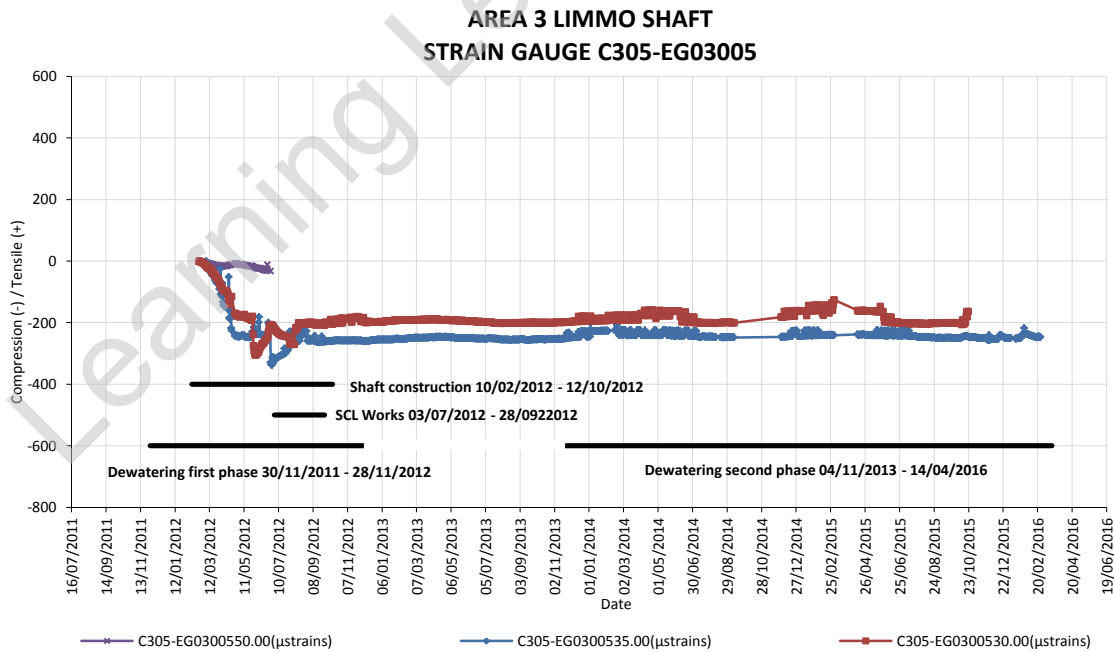
The graph above shows -400 μstrains maximum compression during the Shaft construction.

C305-EG03004



The graph above shows -230 μstrains maximum compression during the Shaft construction.

C305-EG03005



The graph above shows -330 μstrains maximum compression during the Shaft construction.

SHAFT MONITORING

INCLINOMETERS

Ten Inclinometers have been installed: Eight in the D-Wall panels of the Main Shaft (IM03001-IM03008) and two away from the Main Shaft (IM03101-IM03102). For exact location please refer to drawing in Appendix A

Movements in A+ directions are always to the expected direction, perpendicular to the d-wall orientation in the shaft or to the axis tunnel, whereas B+ direction is 90° clockwise.

Orientation of the probe and casing:

A axis: the direction of the anticipated movement

A+ = the orientation of the casing groove into which the leading wheel of the inclinometer probe is located on the first run of a set of readings. This is also the orientation of the primary sensor

A- = the orientation of the casing groove into which the leading wheel of the inclinometer probe is located on the second run of a set of readings. This is also the orientation of the primary sensor

B+ = the orientation of the secondary sensor during the first run of a set of readings

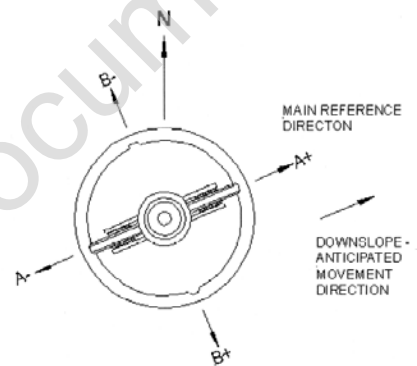
B- = the orientation of the secondary sensor during the second run of a set of readings

The zero readings for the automatic and manual monitoring are an average of the three commissioning readings taken in each case.

Corrections during the manual monitoring, due to the change of the different probes along the time when the readings were taken, have been applied when using different probes on the raw data. This correction is calculated as the following way. An average of the raw readings along the inclinometer is obtained in each case. Then the difference between the average values before and after the change of the probes is calculated. This difference is applied to the readings taken with the different probe in each direction.

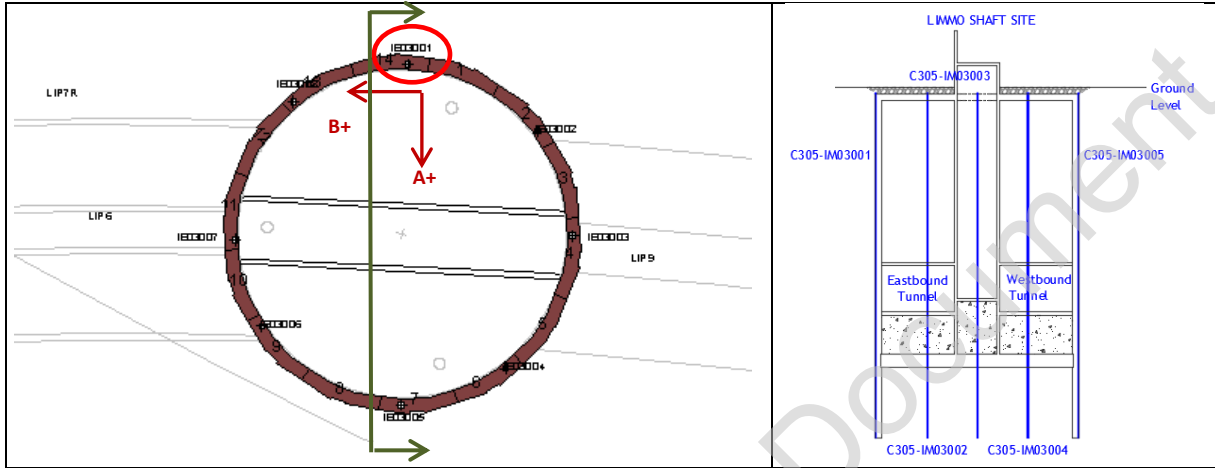
Note: In a meeting between the PM, the Contractor & the Designer, dated 17 March 2016, it was agreed that DSJV will provide a report on inclinometers manually read (“INCLINOMETERS C-305 RAW DATA AND TWISTING SPIRAL VERIFICATION: C305-DSJ-C2-RGN-CRG03-50373”), which will include all raw data on excel sheet with dates of different probes used etc.

At the initial stage of the Shaft construction, automatic inclinometers were installed in the D-Walls for the monitoring purpose. However, these instruments produced some ambiguous readings/results for a period which led their replacement with manual inclinometers – decided and agreed by all parties in a CTC meeting. Thus, IP sensors were removed from the pipes and manual monitoring (beginning from March 2012)

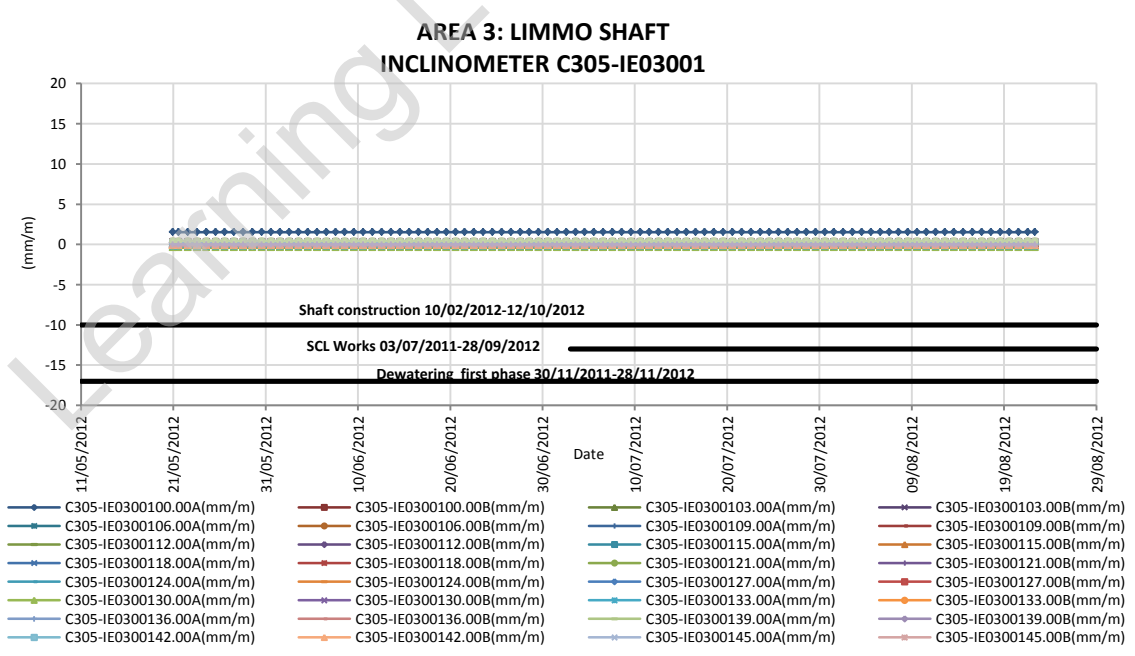


continued for the rest of the Shaft construction. At this point, new zero (i.e. initial) readings were taken prior to the commencement of manual monitoring.

C305-IM03001



The shaft construction was from 10th February 2012 to 12th October 2012. Automatic readings were taken between 20/05/12 and 22/08/2012. After this period, manual readings were taken until 19/02/2013. The graph below shows the automatic readings of C305-IE03001.



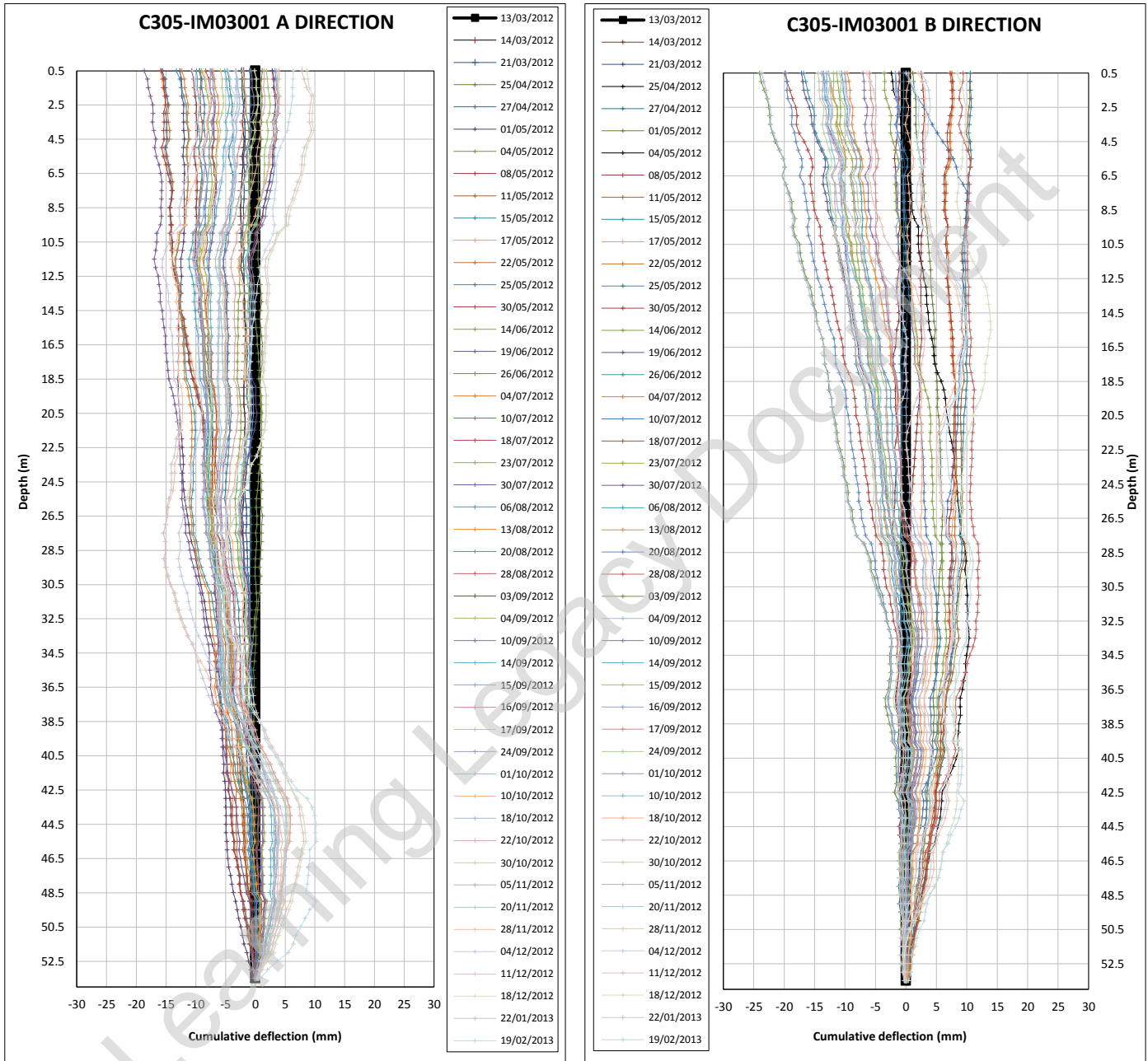
For manual readings of the inclinometer C305-IM03001 different probes have been used. Related correction factors are presented in the table below:

CHANGE OF INCLINOMETERS AREA 3	
ID Sensor	C305-IM03001
Serial number	1032604 to 1035333
Date	28/11/2012
A+	-187
A-	-153
B+	154
B-	154

No correction has been applied to the axis probe readings for zero shift. It plays no part in the deflection or profile calculation and has no effect on the accuracy of the probe. No corrections have been applied for systematic errors.

An evaluation of the data "checksum" has been carried out in order to find errors or erroneous readings. The two values obtained in diametrically opposite directions and at the same depth have been added and show values vary by about +/- 20 digits from the average value. This interval can be larger for axis B due to the required wheel tolerance in the track. This procedure was carried out during the course of the survey.

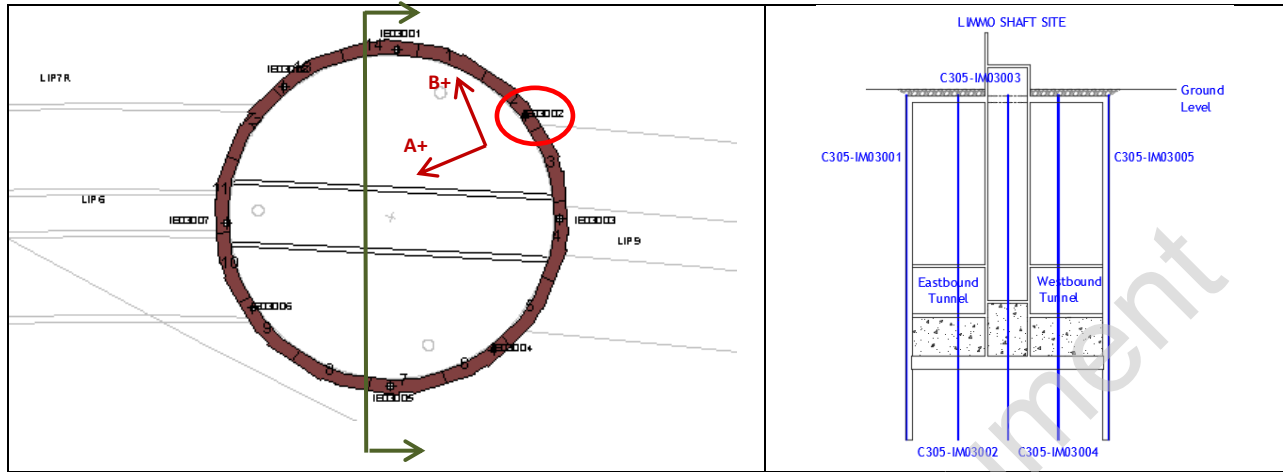
As can be seen in the graph, a maximum displacement of 10mm was recorded in A+ axis during the shaft construction.



	Start works	End works
Shaft construction	10/02/2012	12/10/2012
SCL Works	03/07/2012	28/09/2012
Dewatering	30/11/2011	14/03/2016

NOTE: The table above show the dates of the activities

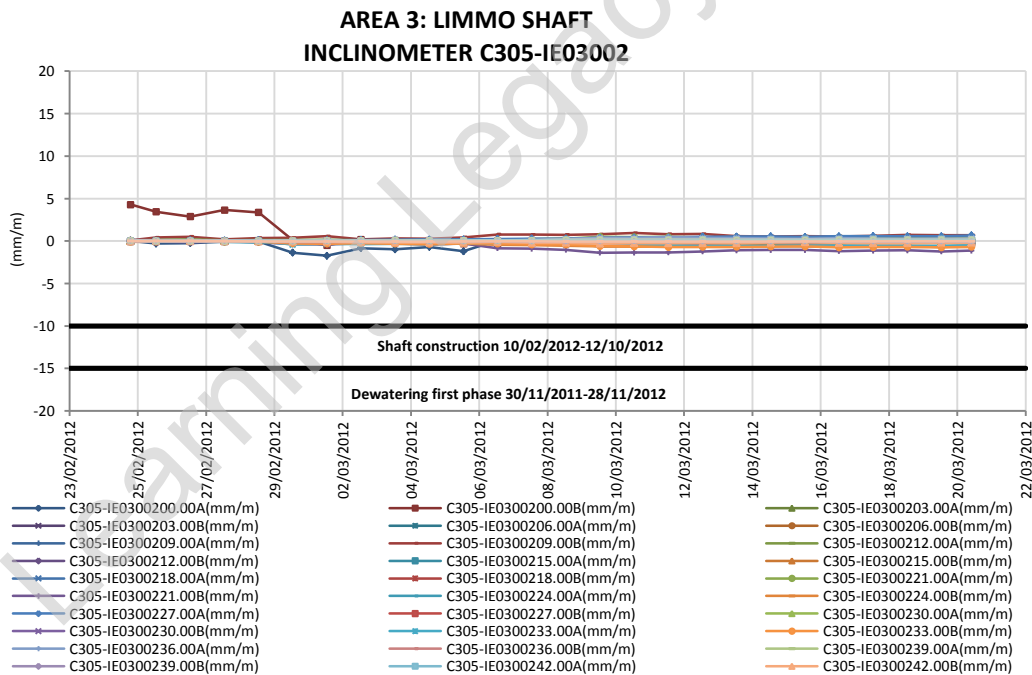
C305-IM03002



The shaft construction was from 10th February 2012 to 12th October 2012.

Automatic readings were taken between 24/02/12 and 20/03/2012. After this period, manual readings were taken until 10/10/ 2012.

The graph below shows the automatic readings of C305-IE03002.



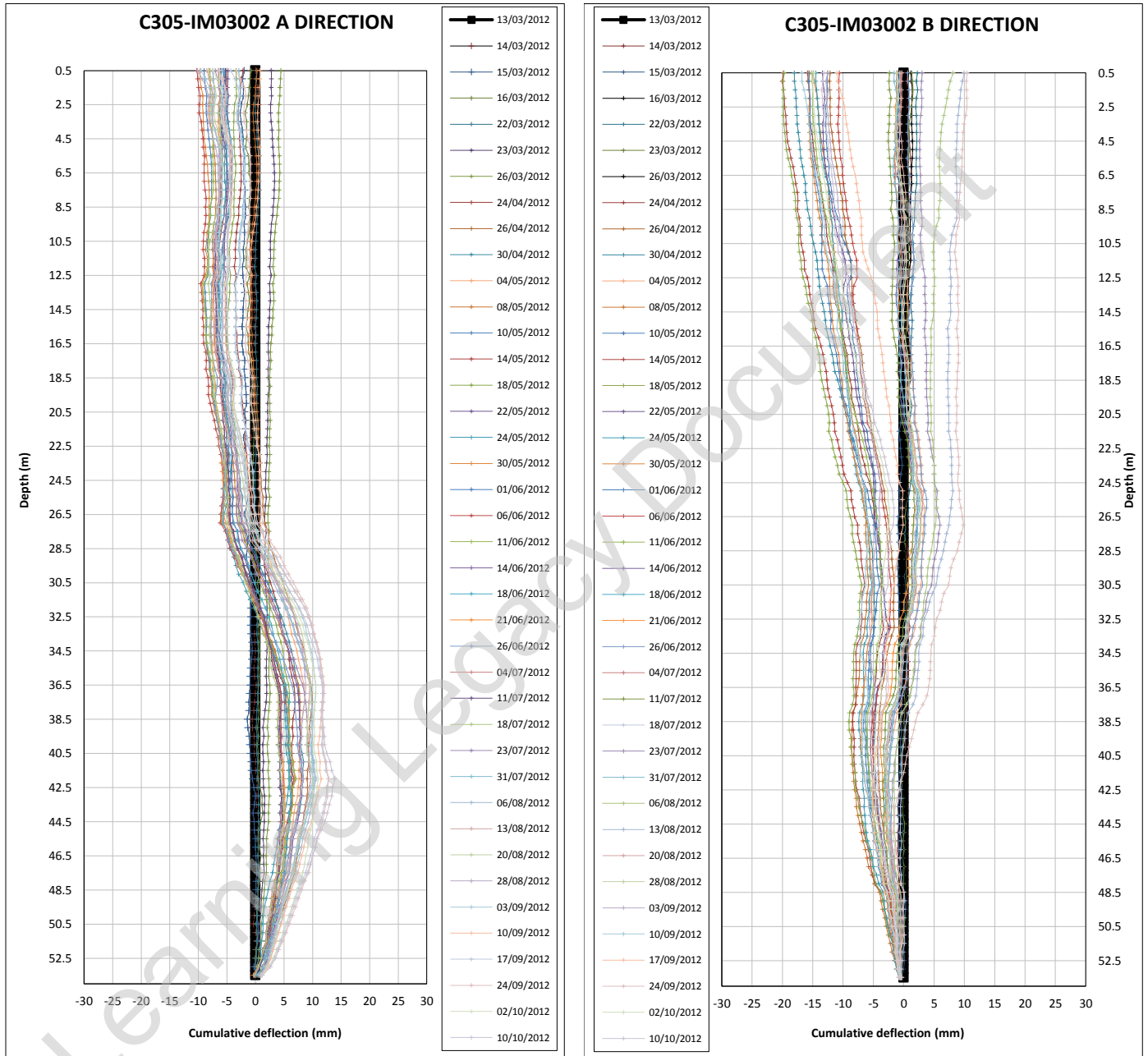
For manual readings of the inclinometer C305-IM03002 only a probe has been used with serial number 1032604.

No correction has been applied to the axis probe readings for zero shift. It plays no part in the deflection or profile calculation and has no effect on the accuracy of the probe. No corrections have been applied for systematic errors.

An evaluation of the data “checksum” has been carried out in order to find errors or erroneous readings. The two values obtained in diametrically opposite directions and at the same depth have been added and show values vary by about +/- 20 digits from the average value. This interval can be larger for axis B due to the required wheel tolerance in the track. This procedure was carried out during the course of the survey.

Learning Legacy Document

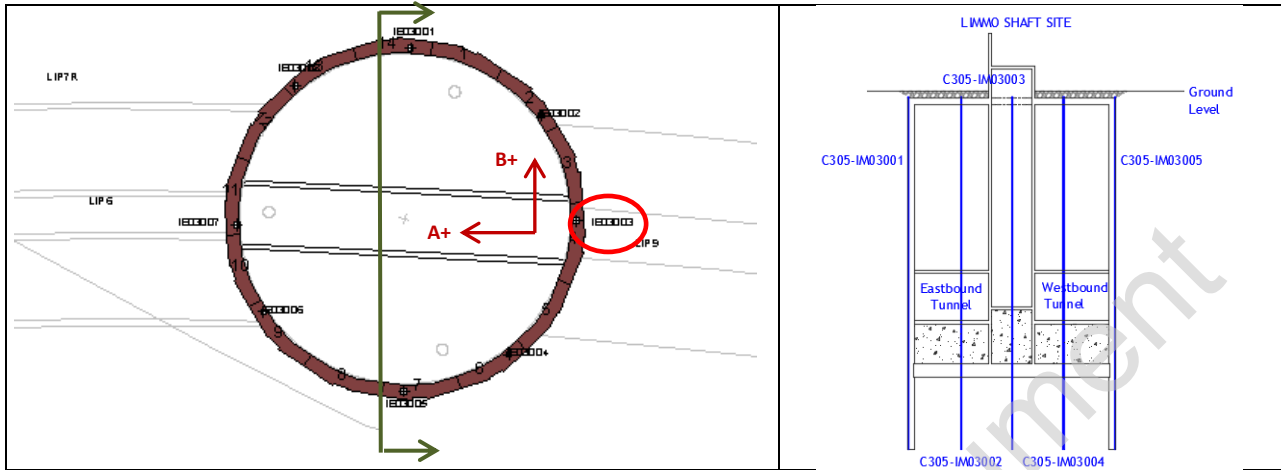
As can be seen in the graph, a maximum displacement of 14mm was recorded in A+ axis after the shaft construction.



	Start works	End works
Shaft construction	10/02/2012	12/10/2012
SCL Works	03/07/2012	28/09/2012
Dewatering	30/11/2011	14/03/2016

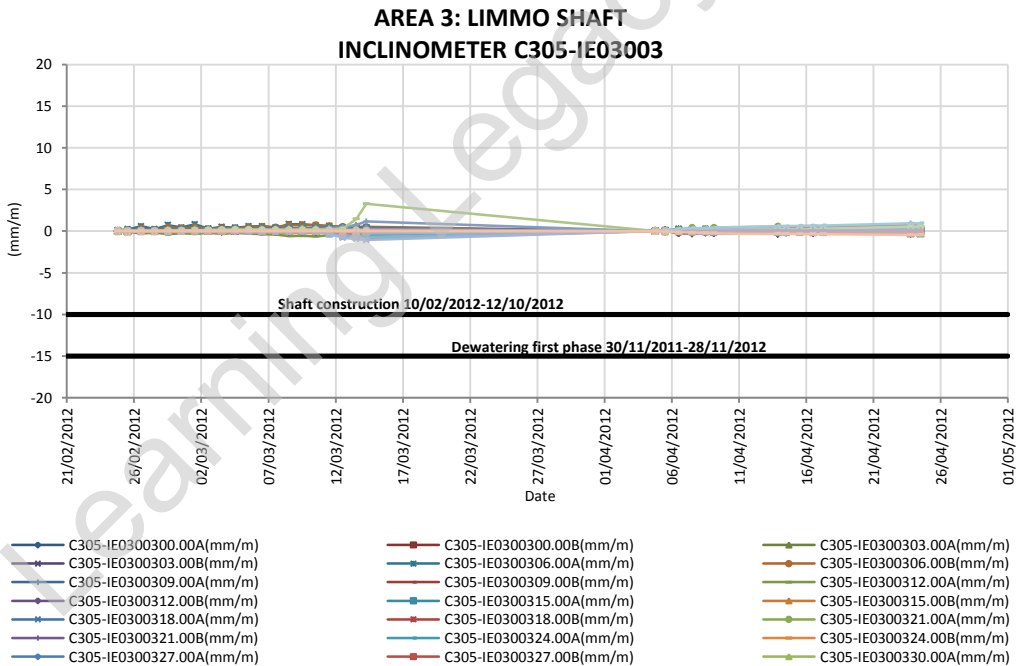
NOTE: The table above show the dates of the activities

C305-IM03003



The shaft construction was from 10th February 2012 to 12th October 2012. Automatic readings were taken between 24/02/12 and 24/04/2012. After this period, manual readings were taken until 19/11/2012.

The graph below shows the automatic readings of C305-IE03003.



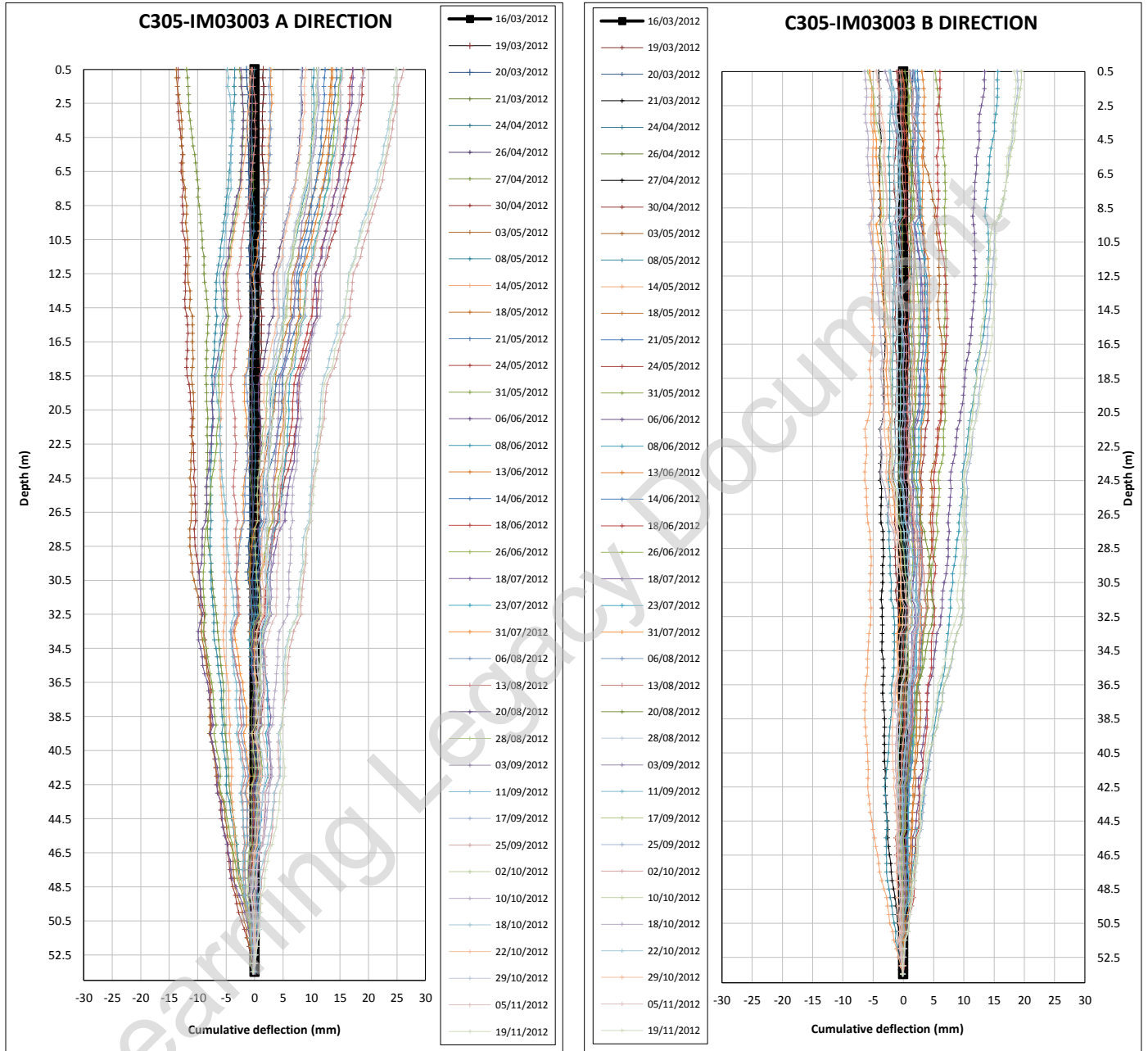
For manual readings of the inclinometer C305-IM03003 only a probe has been used with serial number 1032604.

No correction has been applied to the axis probe readings for zero shift. It plays no part in the deflection or profile calculation and has no effect on the accuracy of the probe. No corrections have been applied for systematic errors.

An evaluation of the data “checksum” has been carried out in order to find errors or erroneous readings. The two values obtained in diametrically opposite directions and at the same depth have been added and show values vary by about +/- 20 digits from the average value. This interval can be larger for axis B due to the required wheel tolerance in the track. This procedure was carried out during the course of the survey.

Learning Legacy Document

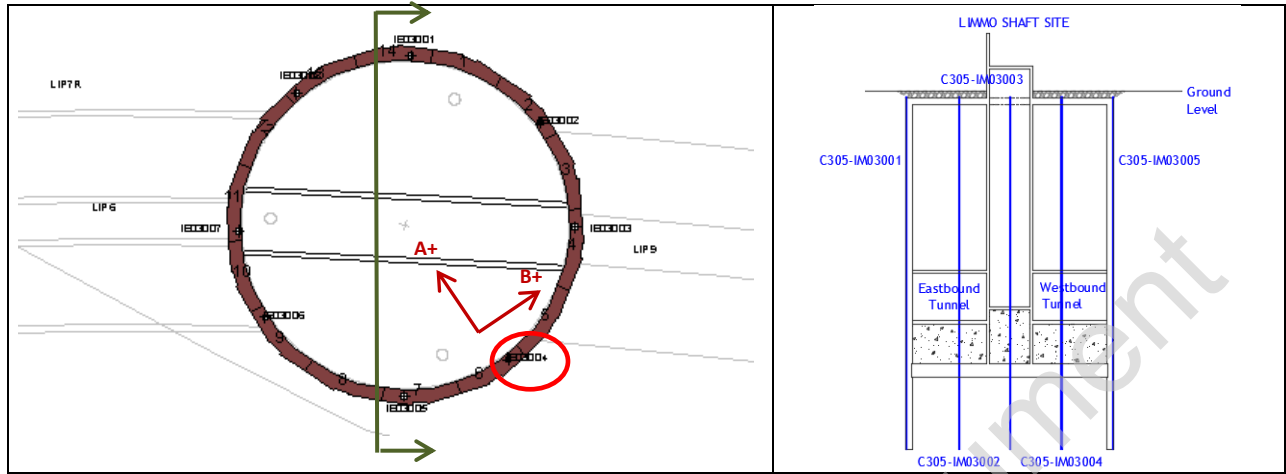
No signigfial displacement has been recorded during shaft construction.



	Start works	End works
Shaft construction	10/02/2012	12/10/2012
SCL Works	03/07/2012	28/09/2012
Dewatering	30/11/2011	14/03/2016

NOTE: The table above show the dates of the activities

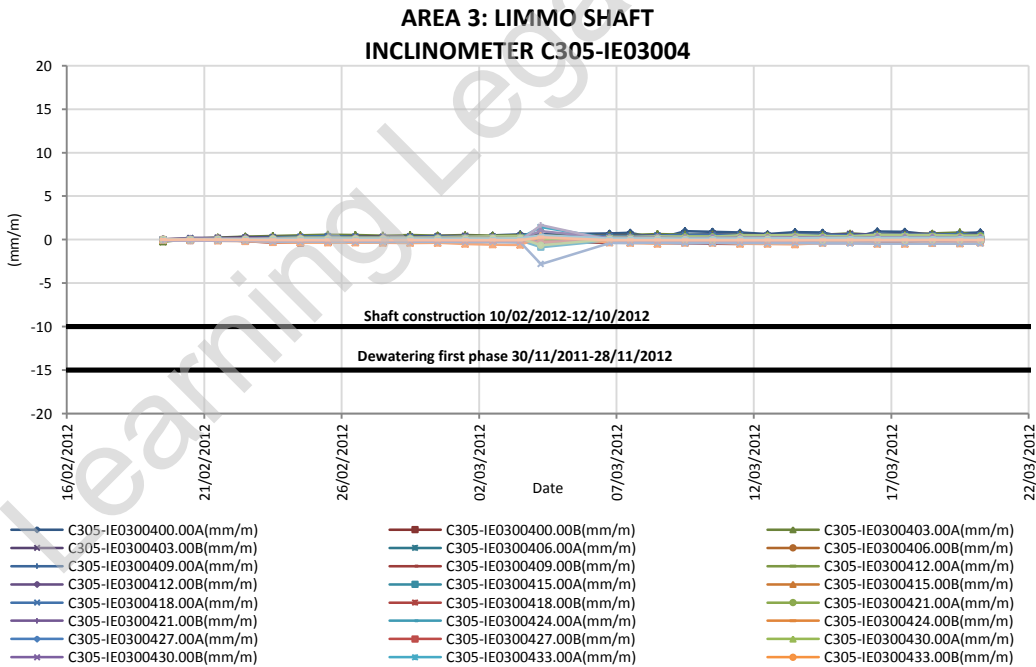
C305-IM03004



The shaft construction was from 10th February 2012 to 12th October 2012.

Automatic readings were taken between 19/02/12 and 20/03/2012. After this period, manual readings were taken until 26/11/2012.

The graph below shows the automatic readings of C305-IE03004.



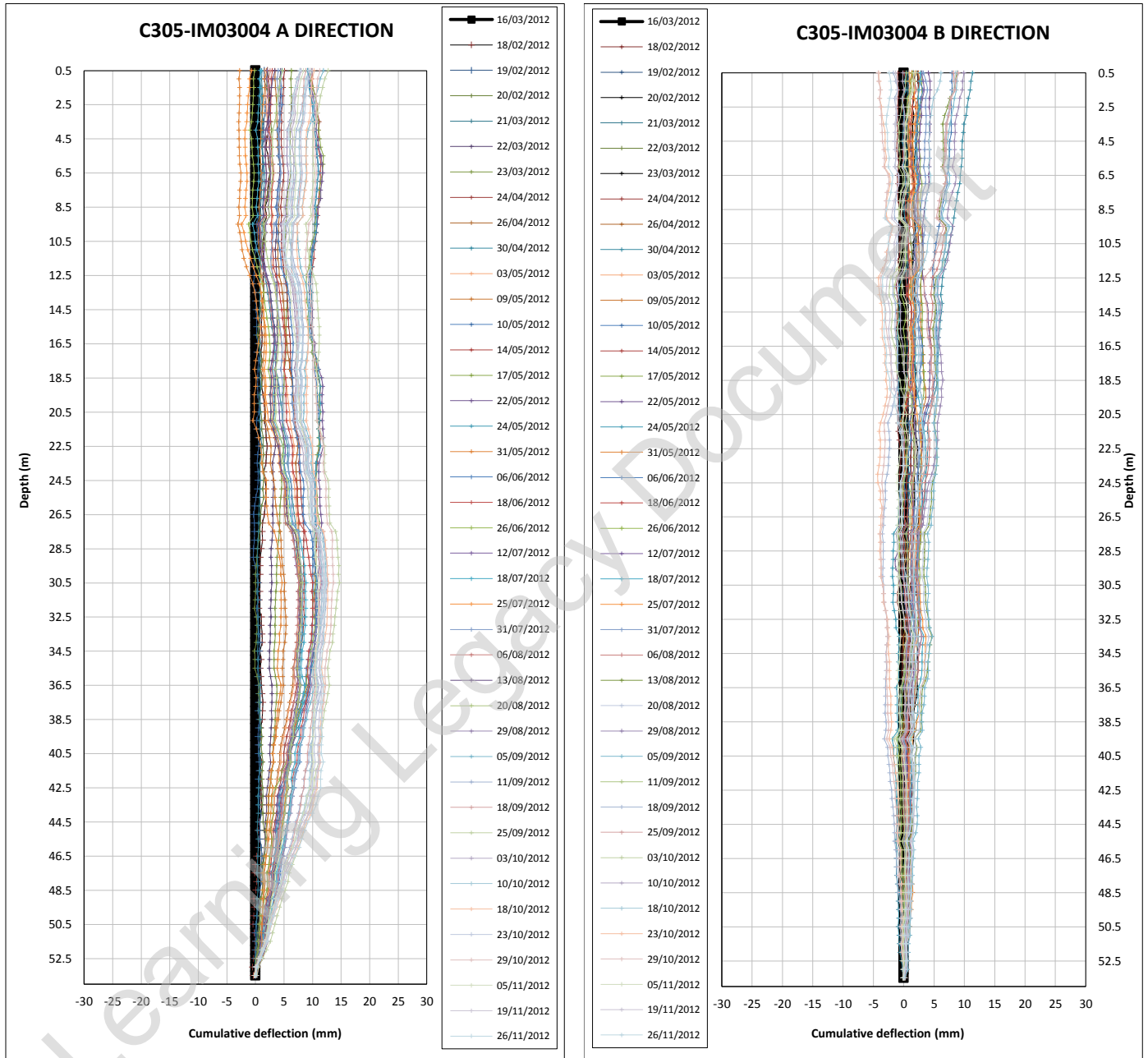
For manual readings of the inclinometer C305-IM03004 only a probe has been used with serial number 1032604.

No correction has been applied to the axis probe readings for zero shift. It plays no part in the deflection or profile calculation and has no effect on the accuracy of the probe. No corrections have been applied for systematic errors.

An evaluation of the data “checksum” has been carried out in order to find errors or erroneous readings. The two values obtained in diametrically opposite directions and at the same depth have been added and show values vary by about +/- 20 digits from the average value. This interval can be larger for axis B due to the required wheel tolerance in the track. This procedure was carried out during the course of the survey.

Learning Legacy Document

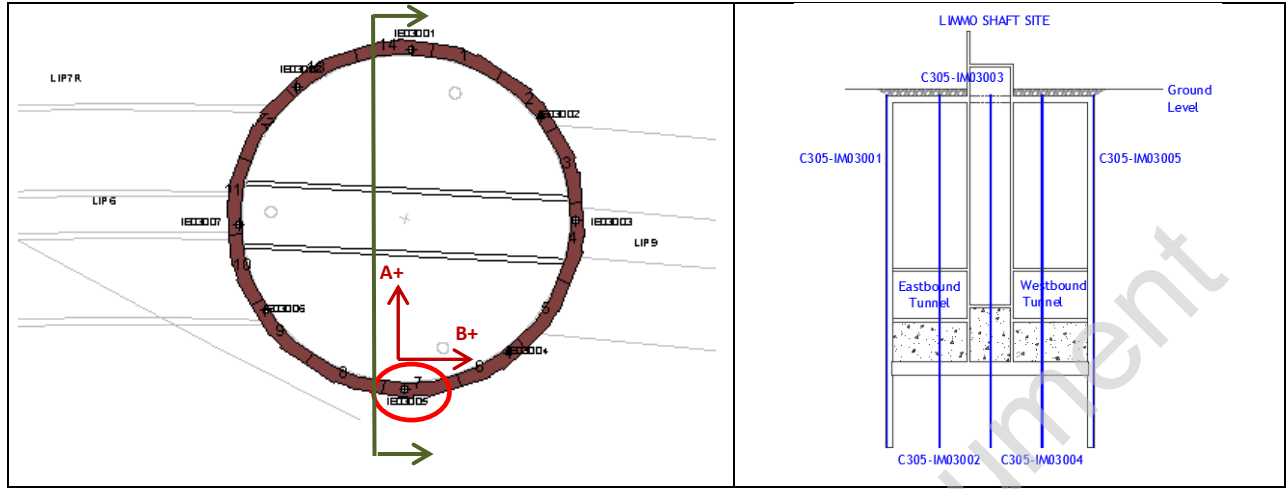
As can be seen in the graph, a maximum displacement of 15mm was recorded in A+ axis during the shaft construction.



	Start works	End works
Shaft construction	10/02/2012	12/10/2012
SCL Works	03/07/2012	28/09/2012
Dewatering	30/11/2011	14/03/2016

NOTE: The table above show the dates of the activities

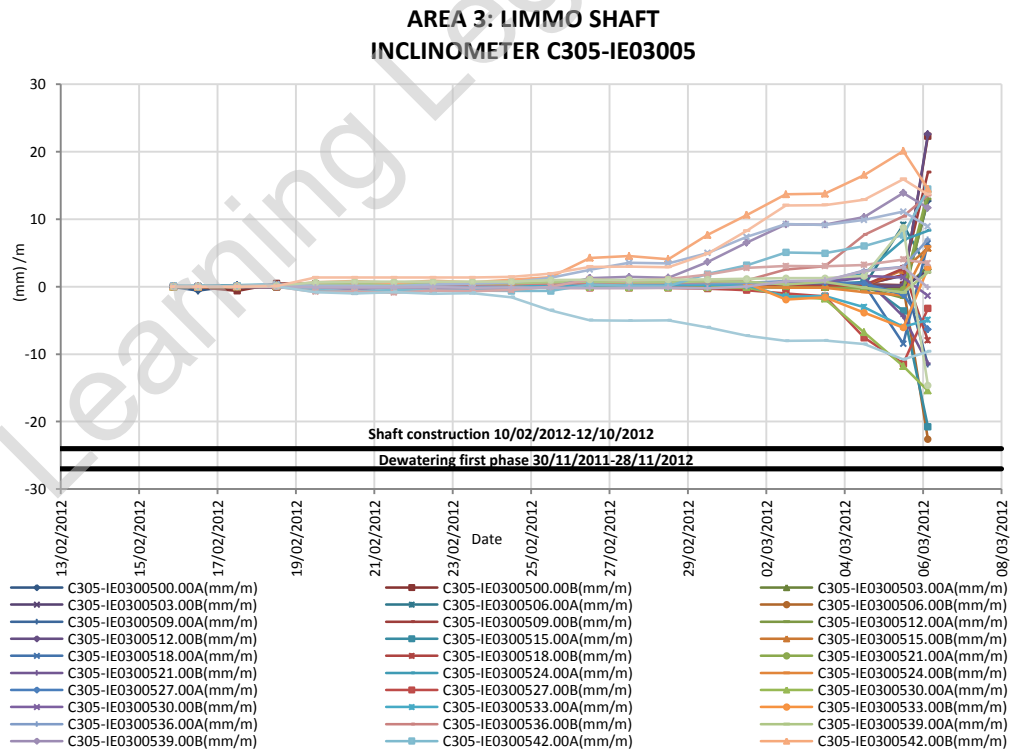
C305-IM03005



The shaft construction was from 10th February 2012 to 12th October 2012.

Automatic readings were taken between 15/02/12 and 06/03/2012. After this period, manual readings were taken until 20/11/2012.

The graph below shows the automatic readings of C305-IE03005.



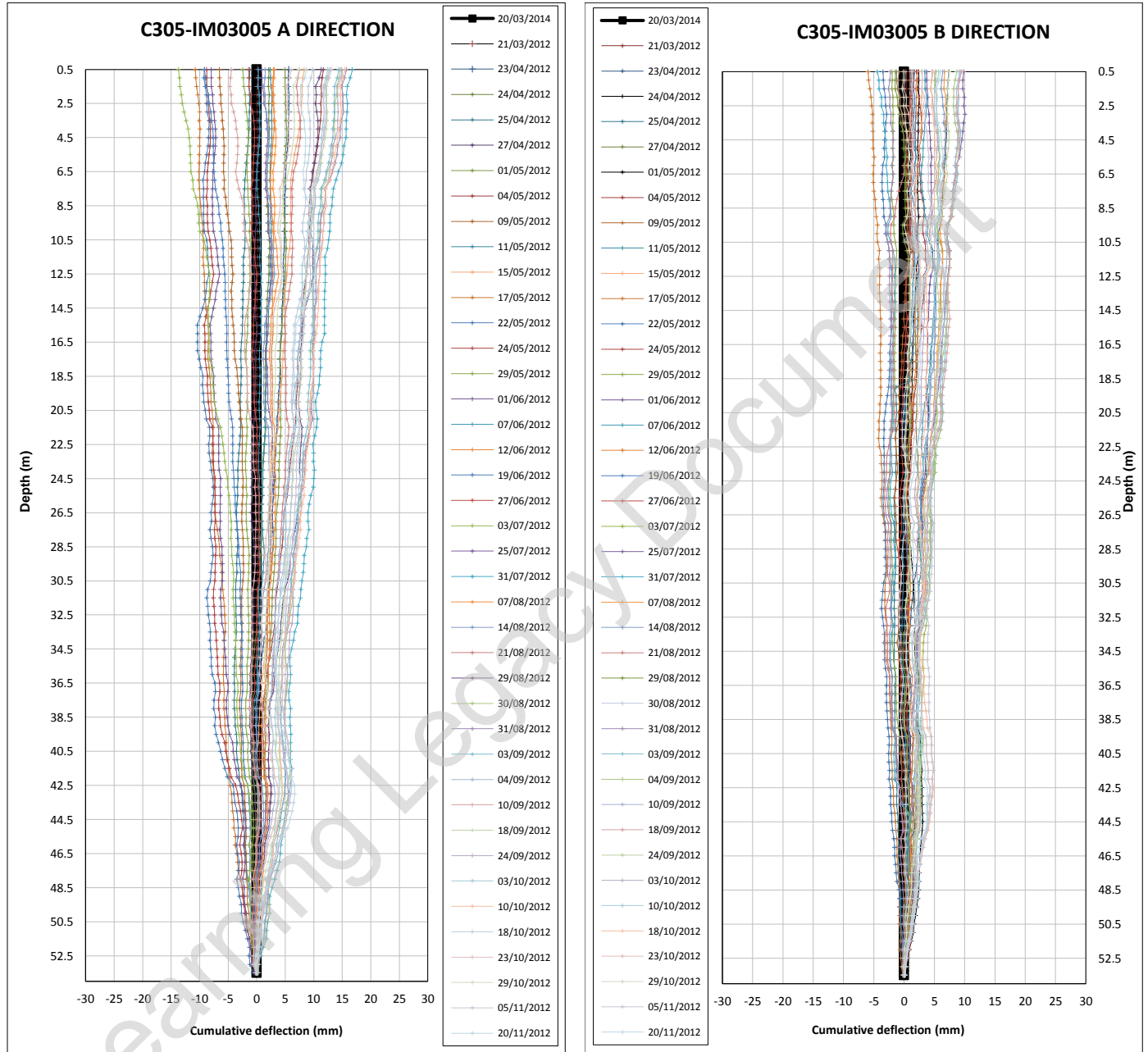
For manual readings of the inclinometer C305-IM03005 only a probe has been used with serial number 1032604.

No correction has been applied to the axis probe readings for zero shift. It plays no part in the deflection or profile calculation and has no effect on the accuracy of the probe. No corrections have been applied for systematic errors.

An evaluation of the data “checksum” has been carried out in order to find errors or erroneous readings. The two values obtained in diametrically opposite directions and at the same depth have been added and show values vary by about +/- 20 digits from the average value. This interval can be larger for axis B due to the required wheel tolerance in the track. This procedure was carried out during the course of the survey.

Learning Legacy Document

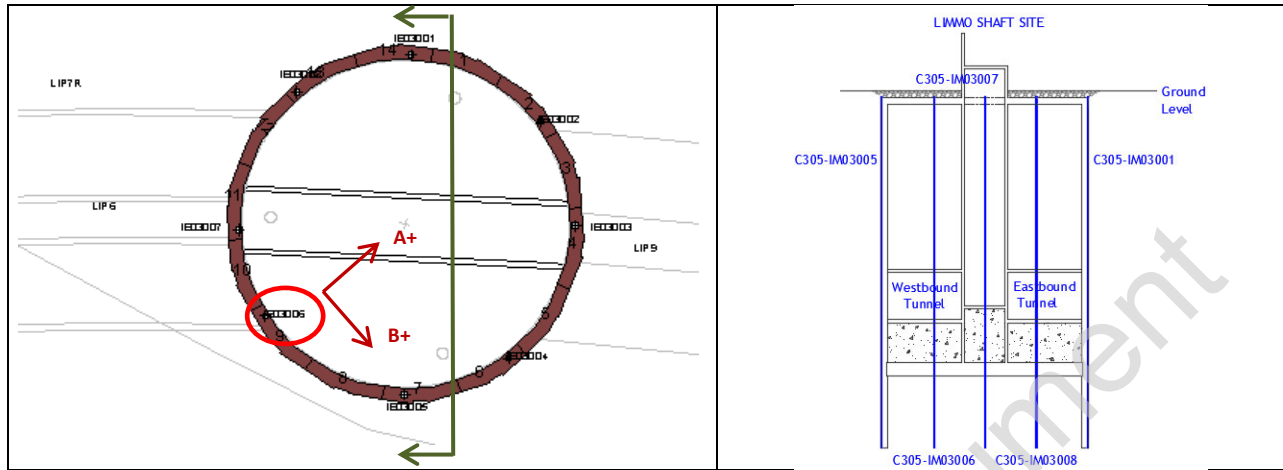
No significal displacement has been recorded during shaft construction.



	Start works	End works
Shaft construction	10/02/2012	12/10/2012
SCL Works	03/07/2012	28/09/2012
Dewatering	30/11/2011	14/03/2016

NOTE: The table above show the dates of the activities

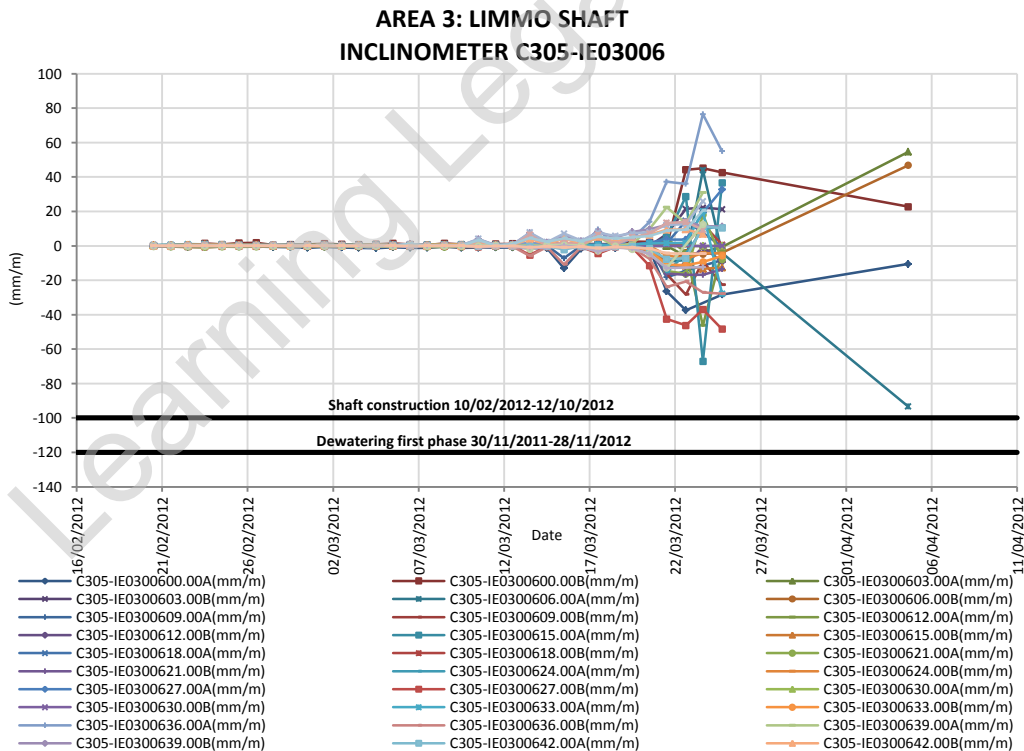
C305-IM03006



The shaft construction was from 10th February 2012 to 12th October 2012.

Automatic readings were taken between 20/02/12 and 04/04/2012. After this period, manual readings were taken until 7/08/2012.

The graph below shows the automatic readings of C305-IE03006.



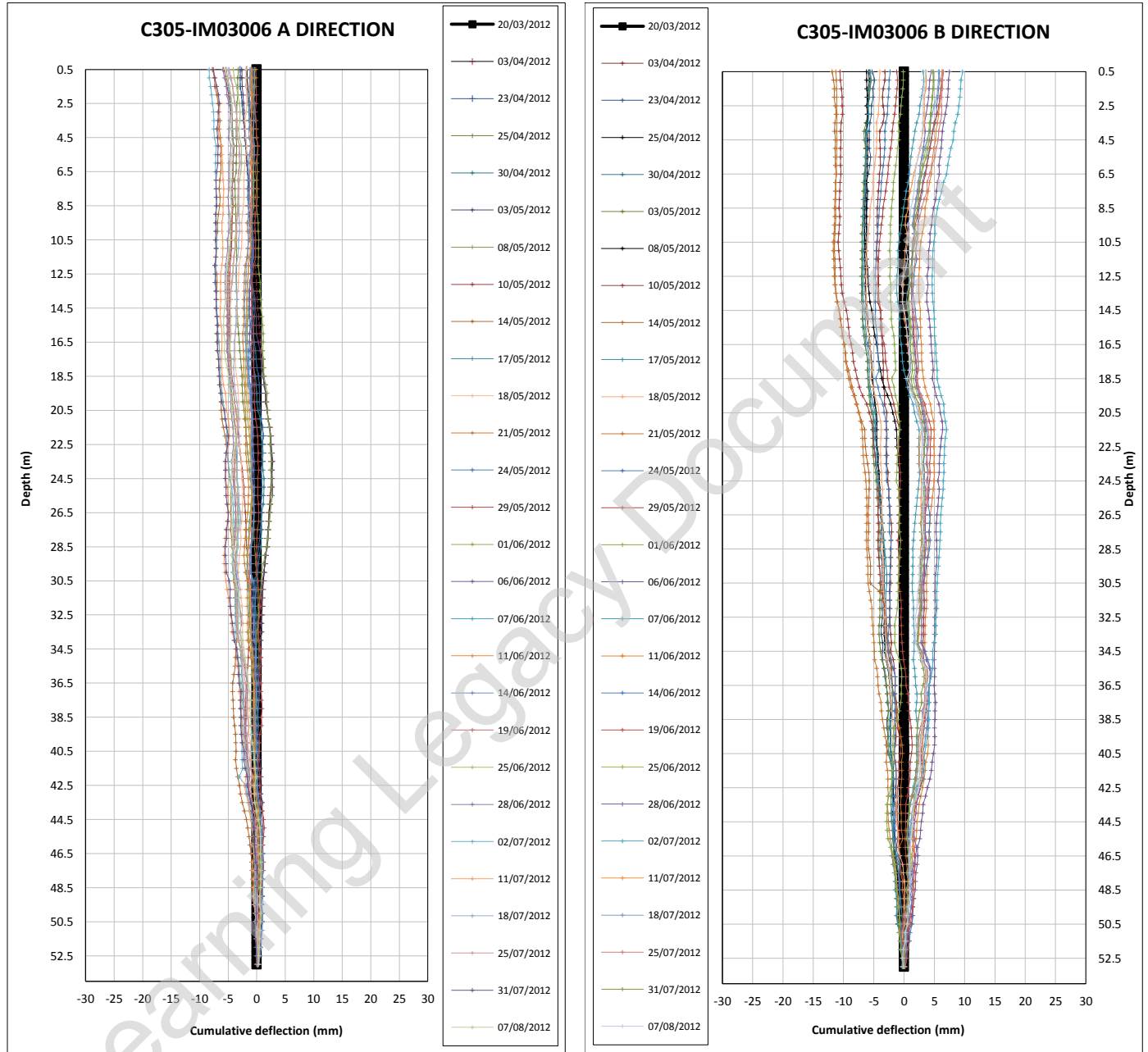
For manual readings of the inclinometer C305-IM03006 only a probe has been used with serial number 1032604.

No correction has been applied to the axis probe readings for zero shift. It plays no part in the deflection or profile calculation and has no effect on the accuracy of the probe. No corrections have been applied for systematic errors.

An evaluation of the data “checksum” has been carried out in order to find errors or erroneous readings. The two values obtained in diametrically opposite directions and at the same depth have been added and show values vary by about +/- 20 digits from the average value. This interval can be larger for axis B due to the required wheel tolerance in the track. This procedure was carried out during the course of the survey.

Learning Legacy Document

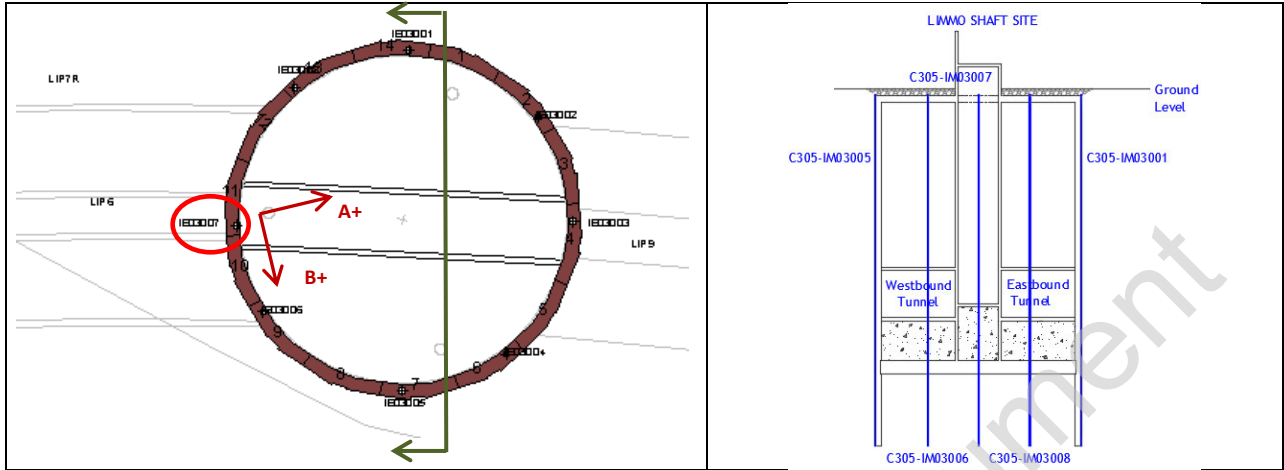
No significal displacement has been recorded during shaft construction.



	Start works	End works
Shaft construction	10/02/2012	12/10/2012
SCL Works	03/07/2012	28/09/2012
Dewatering	30/11/2011	14/03/2016

NOTE: The table above show the dates of the activities

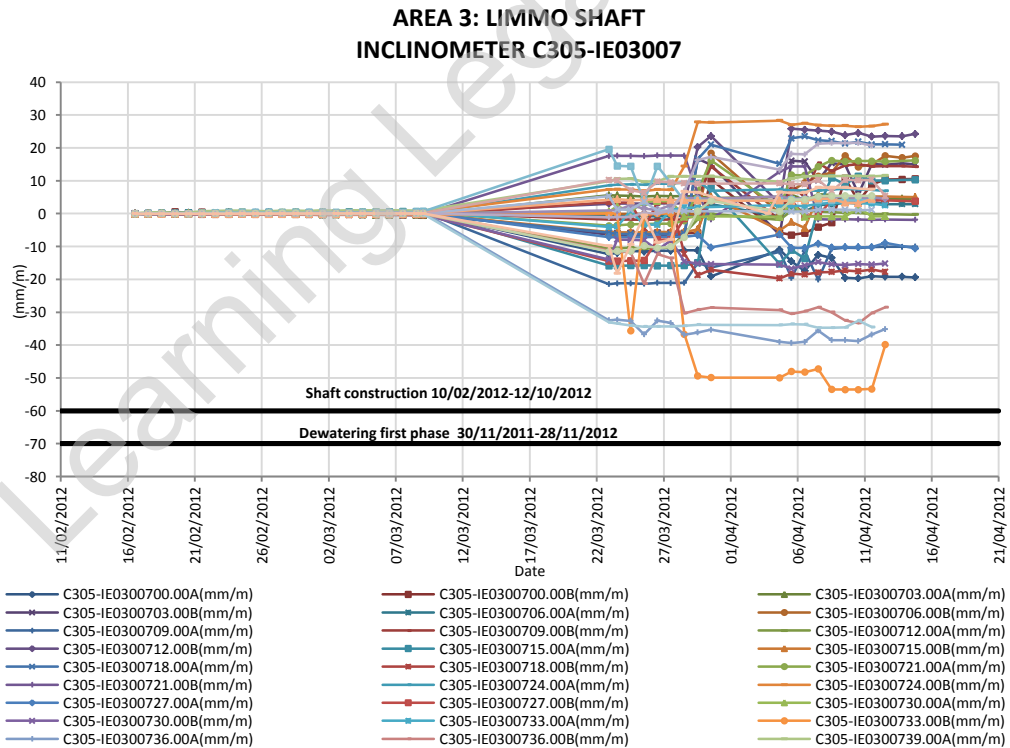
C305-IM03007



The shaft construction was from 10th February 2012 to 12th October 2012.

Automatic readings were taken between 16/02/12 and 14/04/2012. After this period, manual readings were taken until 20/11/2012.

The graph below shows the automatic readings of C305-IE03007.



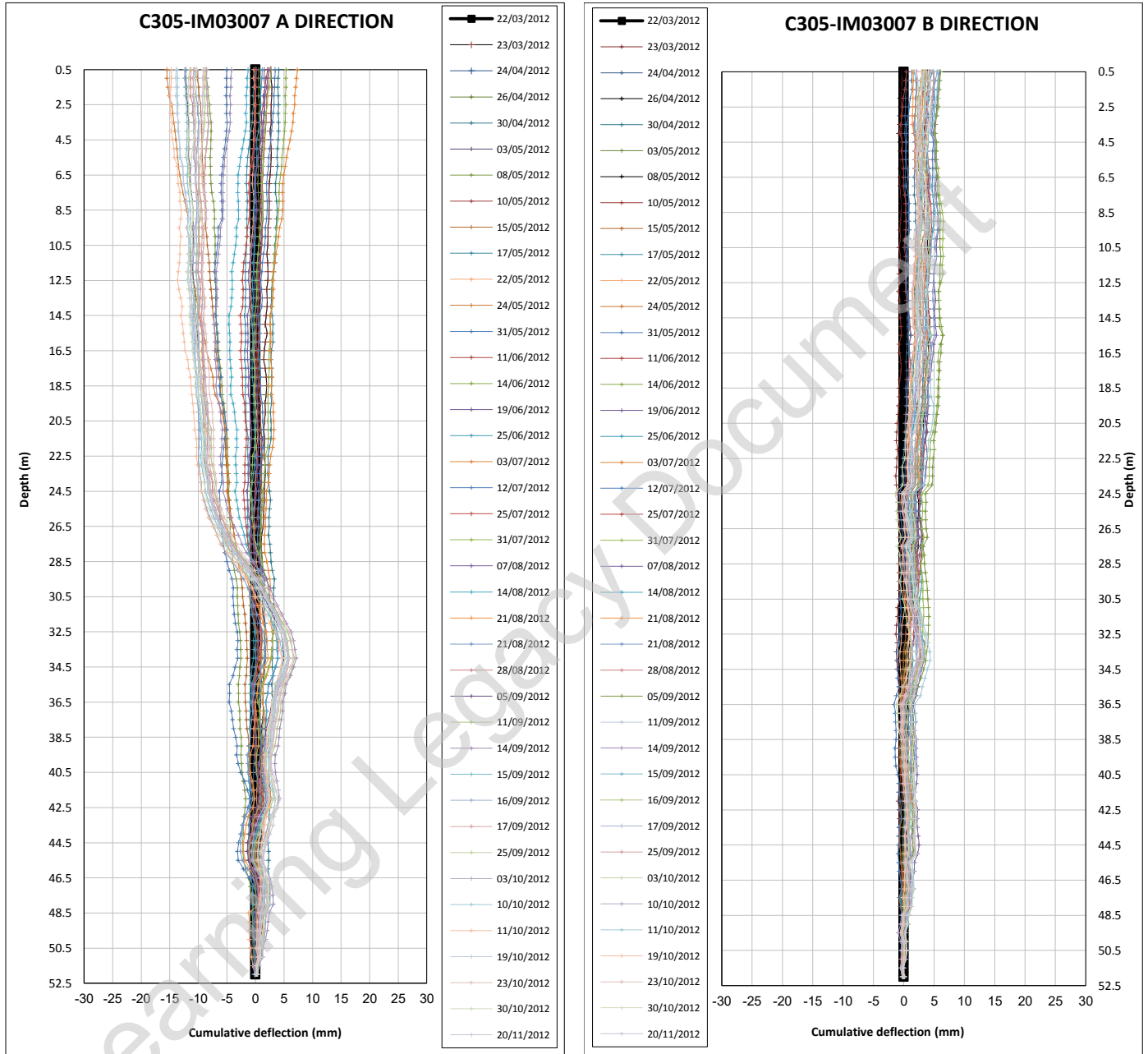
For manual readings of the inclinometer C305-IM03007 only a probe has been used with serial number 1032604.

No correction has been applied to the axis probe readings for zero shift. It plays no part in the deflection or profile calculation and has no effect on the accuracy of the probe. No corrections have been applied for systematic errors.

An evaluation of the data “checksum” has been carried out in order to find errors or erroneous readings. The two values obtained in diametrically opposite directions and at the same depth have been added and show values vary by about +/- 20 digits from the average value. This interval can be larger for axis B due to the required wheel tolerance in the track. This procedure was carried out during the course of the survey.

Learning Legacy Document

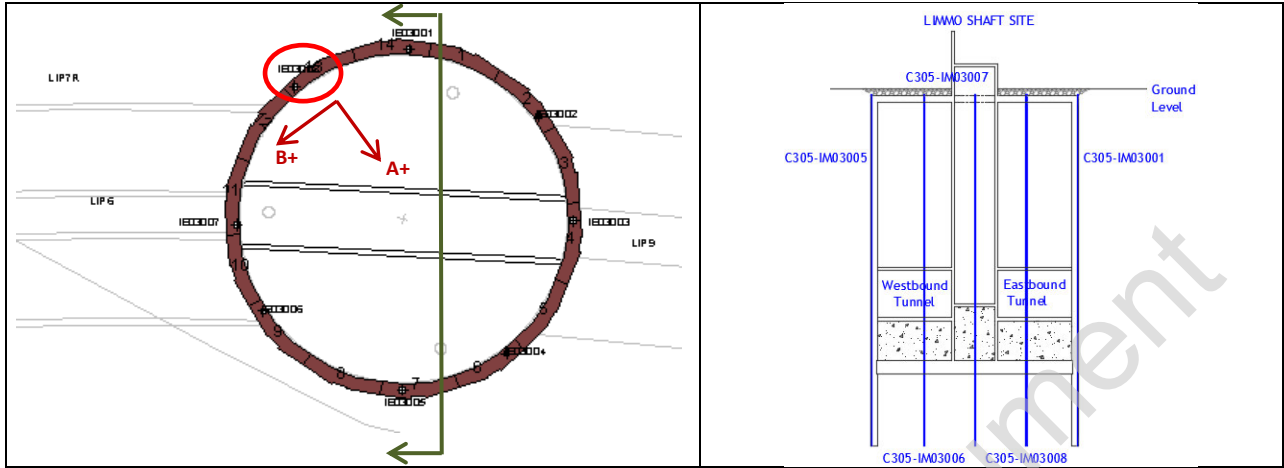
No significal displacement has been recorded during shaft construction.



	Start works	End works
Shaft construction	10/02/2012	12/10/2012
SCL Works	03/07/2012	28/09/2012
Dewatering	30/11/2011	14/03/2016

NOTE: The table above show the dates of the activities

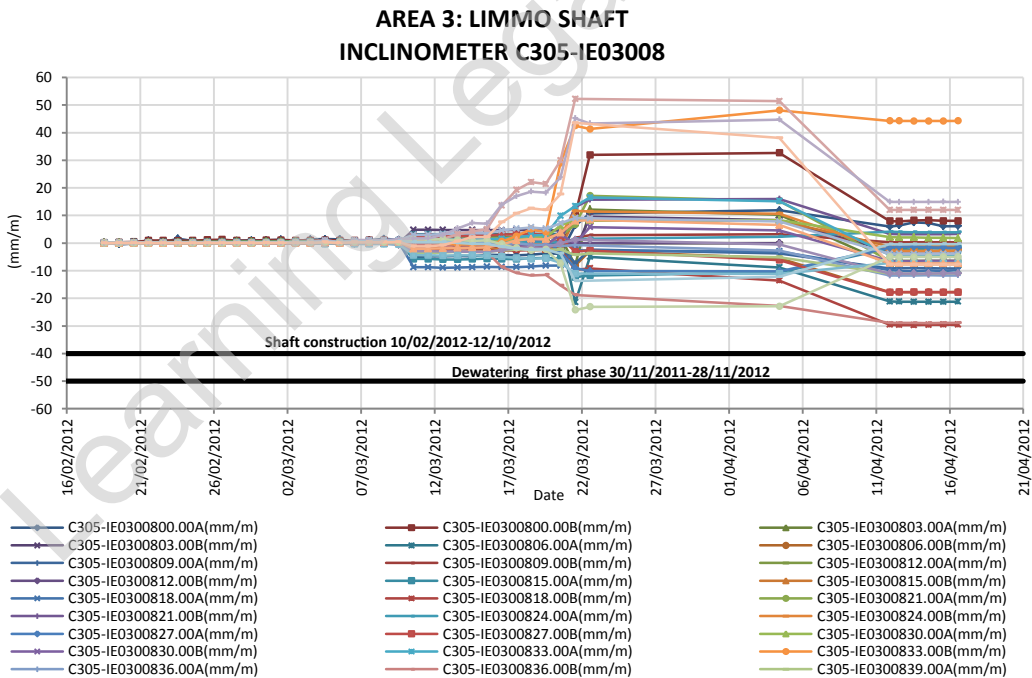
C305-IM03008



The shaft construction was from 10th February 2012 to 12th October 2012.

Automatic readings were taken between 18/02/12 and 16/04/2012. After this period, manual readings were taken until 22/01/2013.

The graph below shows the automatic readings of C305-IE03008.



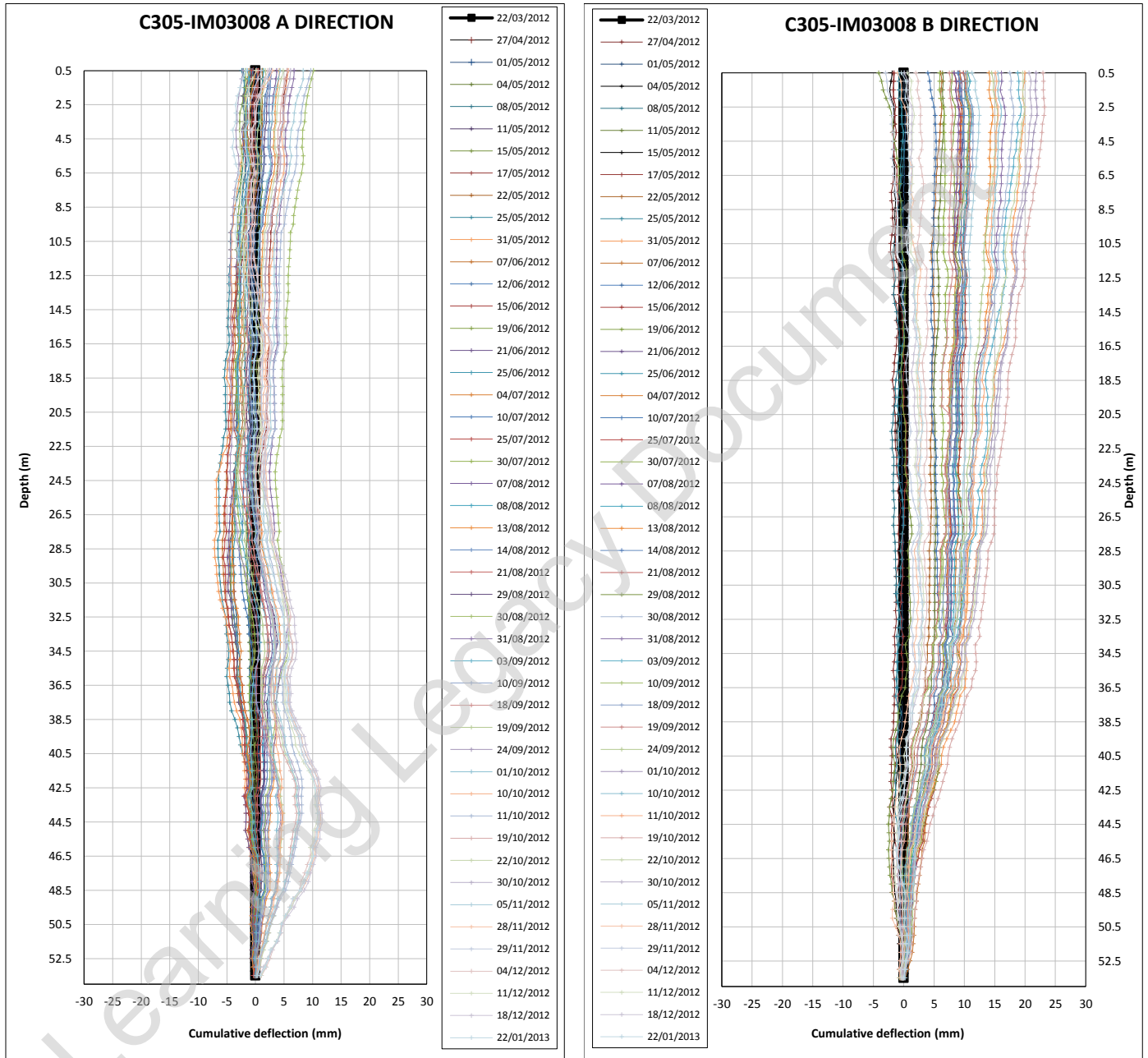
For manual readings of the inclinometer C305-IM03008 different probes have been used. Related correction factors are presented in the table below:

CHANGE OF INCLINOMETERS AREA 3	
ID Sensor	C305-IM03008
Serial number	1032604 to 1035333
Date	28/11/2012
A+	-176
A-	-160
B+	158
B-	163

No correction has been applied to the axis probe readings for zero shift. It plays no part in the deflection or profile calculation and has no effect on the accuracy of the probe. No corrections have been applied for systematic errors.

An evaluation of the data “checksum” has been carried out in order to find errors or erroneous readings. The two values obtained in diametrically opposite directions and at the same depth have been added and show values vary by about +/- 20 digits from the average value. This interval can be larger for axis B due to the required wheel tolerance in the track. This procedure was carried out during the course of the survey.

As can be seen in the graph, a maximum displacement of 11mm was recorded in A+ axis after the shaft construction.



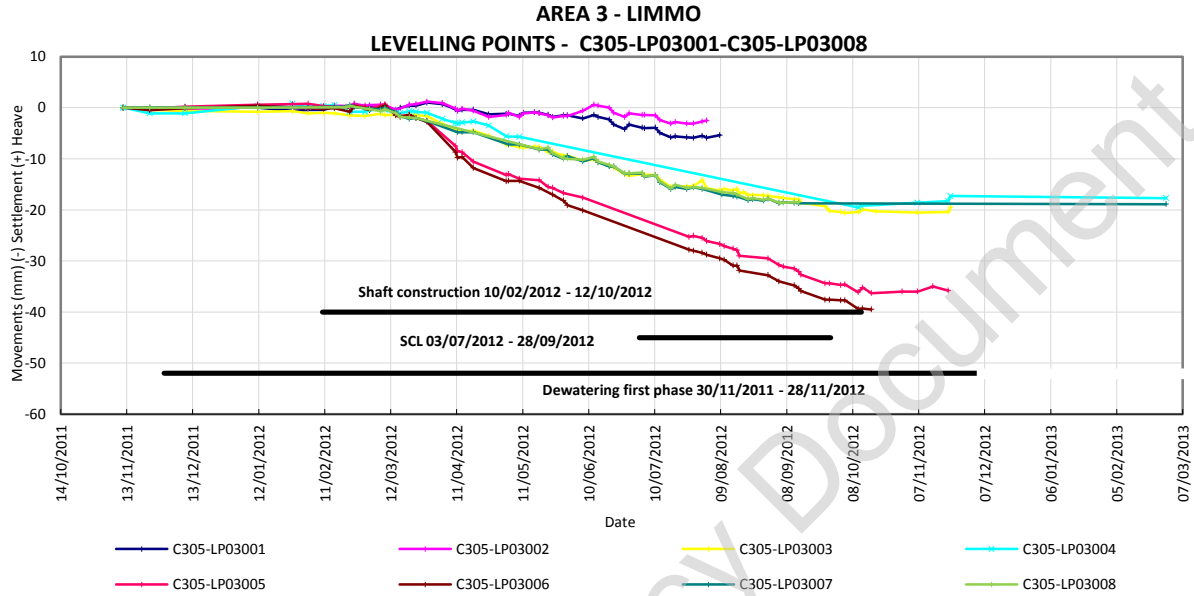
	Start works	End works
Shaft construction	10/02/2012	12/10/2012
SCL Works	03/07/2012	28/09/2012
Dewatering	30/11/2011	14/03/2016

NOTE: The table above show the dates of the activities

GROUND MOVEMENT MONITORING

LEVELLING POINTS

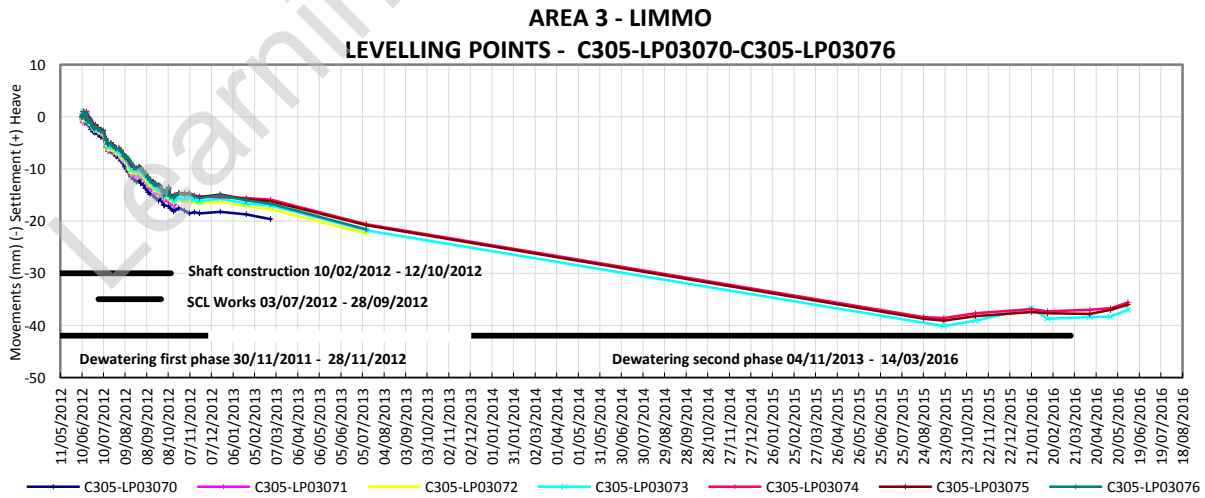
C305-LP03001 to C305-LP03008



The graph above shows that the levelling points recorded a maximum settlement of -40 mm during the shaft construction.

The annual projection was not calculated as long term readings for this sensor were not available due to being damaged during the construction phase.

C305-LP03070 to C305LP03076



The graph above shows that there was a maximum settlement of -20mm during the shaft construction. During the Dewatering phase a maximum settlement of -40 mm was recorded.

In order to assess if the rate of change in the data has reached an acceptably small rate, the last four readings were used to calculate an annual projection.

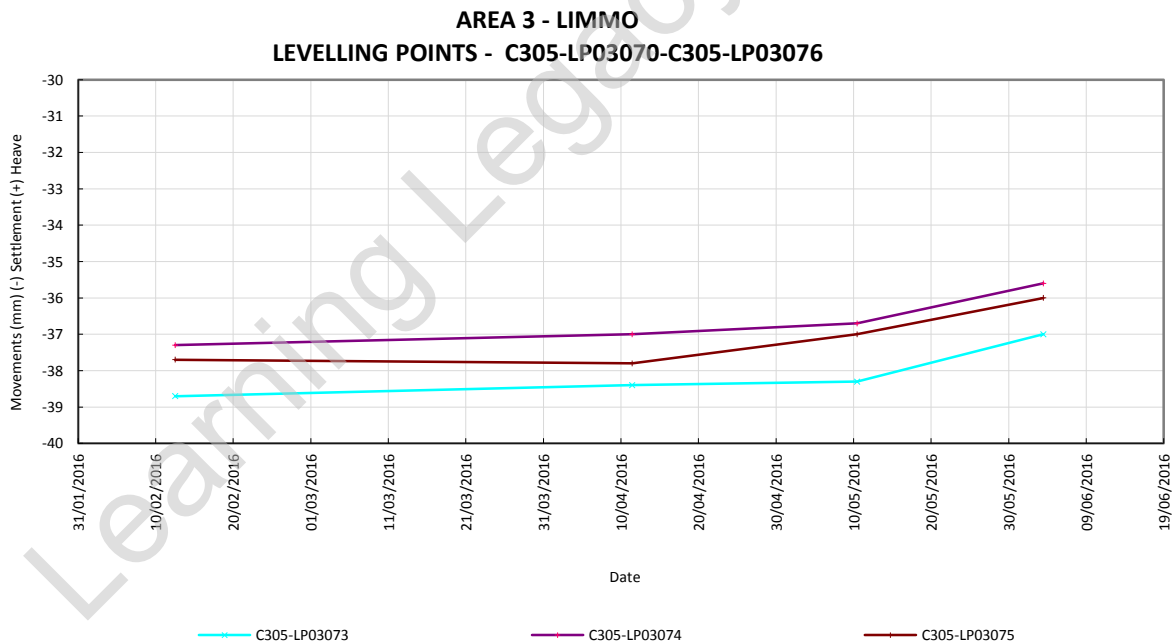
The table below shows the annual rate of movement for the levelling points in this array.

	Registered movement (mm)				mm/year
	12/02/2016	11/04/2016	10/05/2016	03/06/2016	
C305-LP03073	-38.70	-38.40	-38.30	-37.00	4.586
C305-LP03074	-37.30	-37.00	-36.70	-35.60	4.829
C305-LP03075	-37.70	-37.80	-37.00	-36.00	5.071
	Rate less than -2.5 mm/year			% less 2 mm/ year	100%
	Rate greater than -3.5 mm/year			% less 3 mm/ year	100%

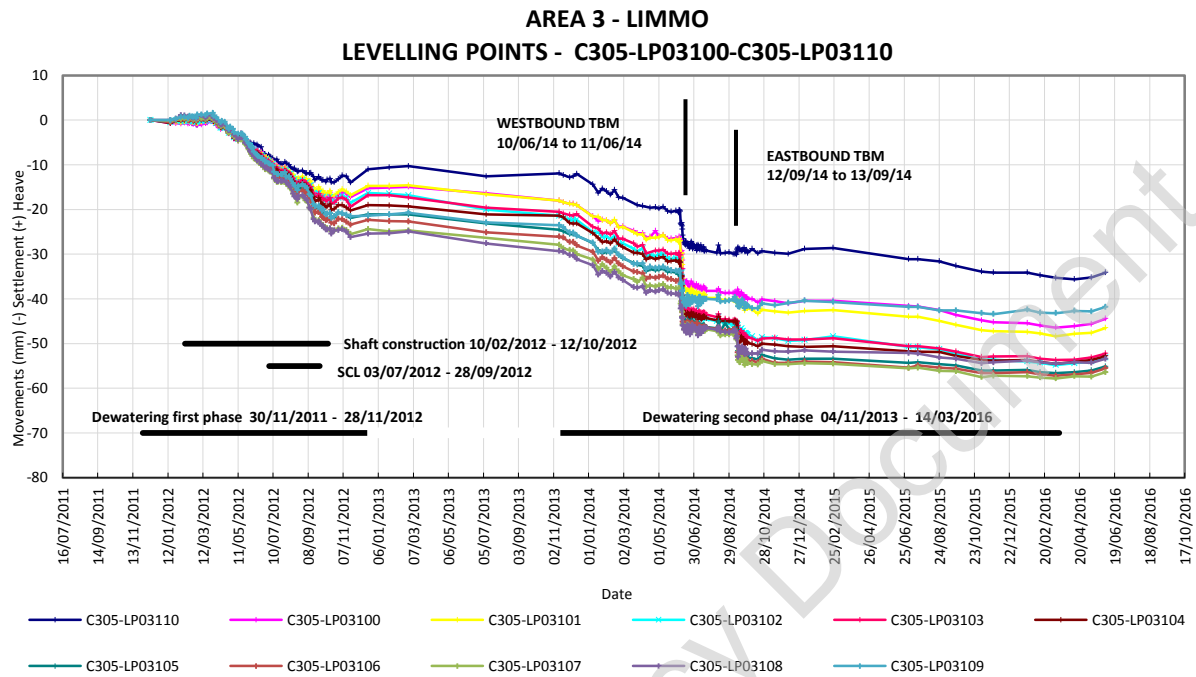
Note: All the movements are in mm. (-) Settlement / (+) Heave

The percentage of levelling points with a settlement rate of less than 2 mm/year is 100%.

The graph below shows the trend line adjustment for the levelling points in this array:



C305-LP03100 to C305-LP03110



A maximum settlement of -26 mm was observed at the completion of the shaft construction. During the Drive G Eastbound and Westbound TBM transits a settlement of -55 mm was recorded. In total after the Shaft construction, SCL Works, Dewatering and TBM transits the maximum settlement recorded was -57 mm.

In order to assess if the rate of change in the data has reached an acceptably small rate, the last four readings were used to calculate an annual projection.

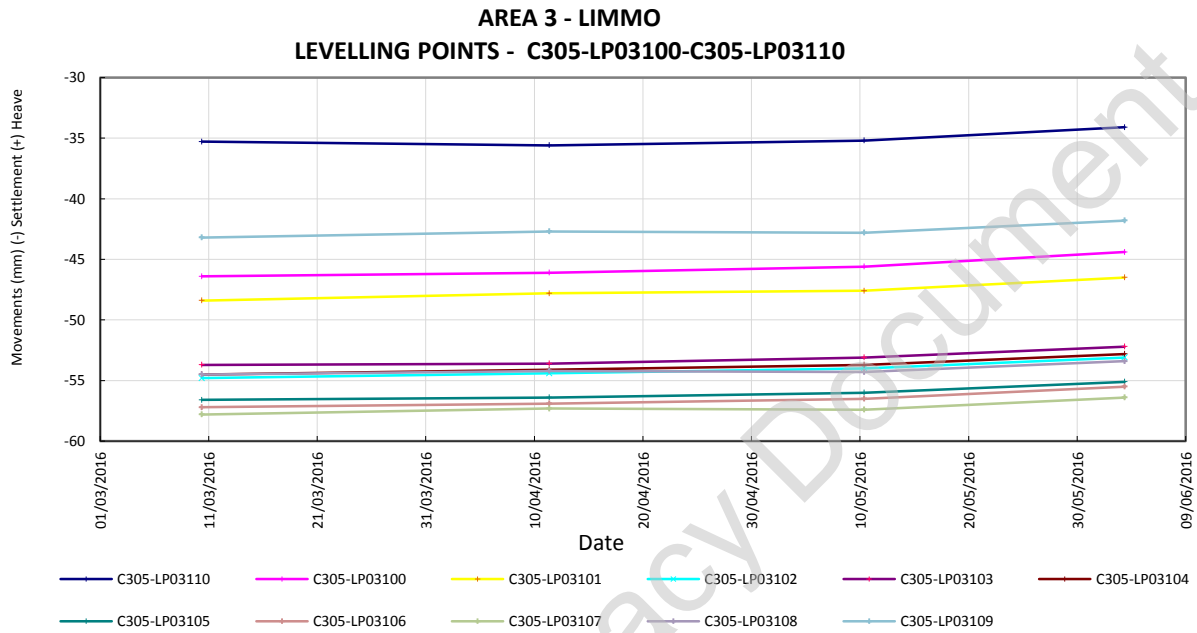
The table below shows the annual rate of movement for the levelling points in this array.

	Registered movement (mm)				mm/year
	10/03/2016	11/04/2016	10/05/2016	03/06/2016	
C305-LP03110	-35.30	-35.60	-35.20	-34.10	4.868
C305-LP03100	-46.40	-46.10	-45.60	-44.40	8.154
C305-LP03101	-48.40	-47.80	-47.60	-46.50	7.451
C305-LP03102	-54.80	-54.40	-54.00	-53.10	6.946
C305-LP03103	-53.70	-53.60	-53.10	-52.20	6.256
C305-LP03104	-54.50	-54.10	-53.70	-52.80	6.946
C305-LP03105	-56.60	-56.40	-56.00	-55.10	6.143
C305-LP03106	-57.20	-56.90	-56.50	-55.50	6.910
C305-LP03107	-57.80	-57.30	-57.40	-56.40	5.143
C305-LP03108	-54.50	-54.20	-54.30	-53.40	3.975
C305-LP03109	-43.20	-42.70	-42.80	-41.80	5.143
	Rate less than -2.5 mm/year			% less 2 mm/ year	100%
	Rate greater than -3.5 mm/year			% less 3 mm/ year	100%

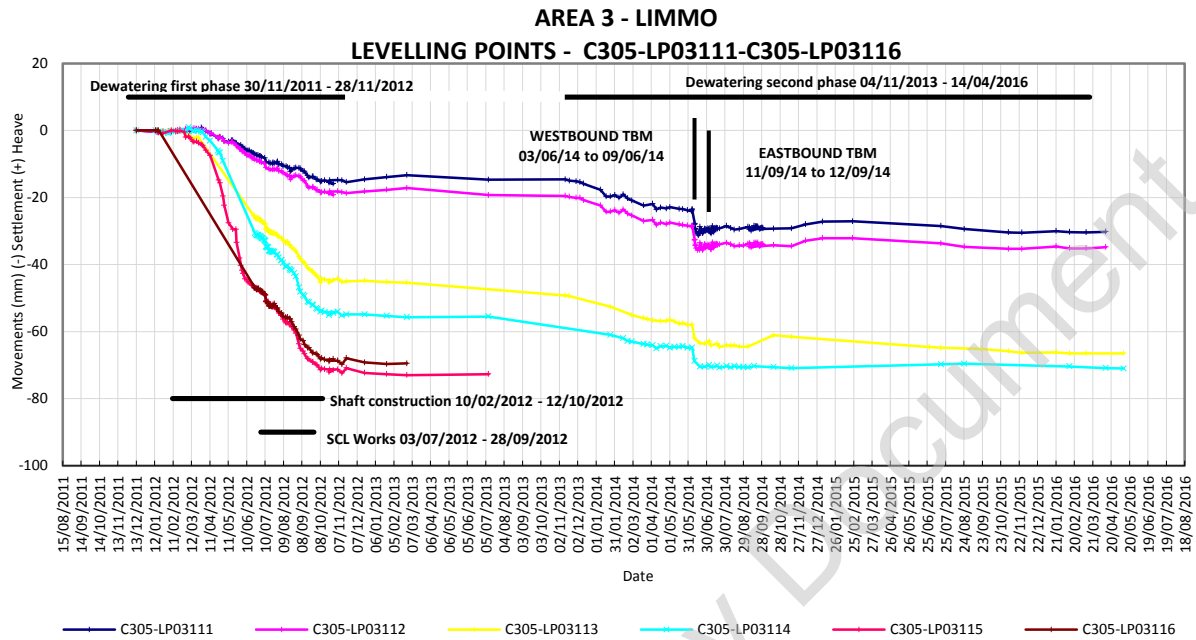
Note: All the movements are in mm. (-) Settlement / (+) Heave

The percentage of levelling points with a settlement rate of less than 2 mm/year is 100%.

The graph below shows the trend line adjustment for the levelling points in this array.



C305-LP03111 to C305-LP03116



As can be seen in the graph above there is a maximum settlement of -72 mm during the Shaft construction.

In order to assess if the rate of change in the data has reached an acceptably small rate, the last four readings were used to calculate an annual projection.

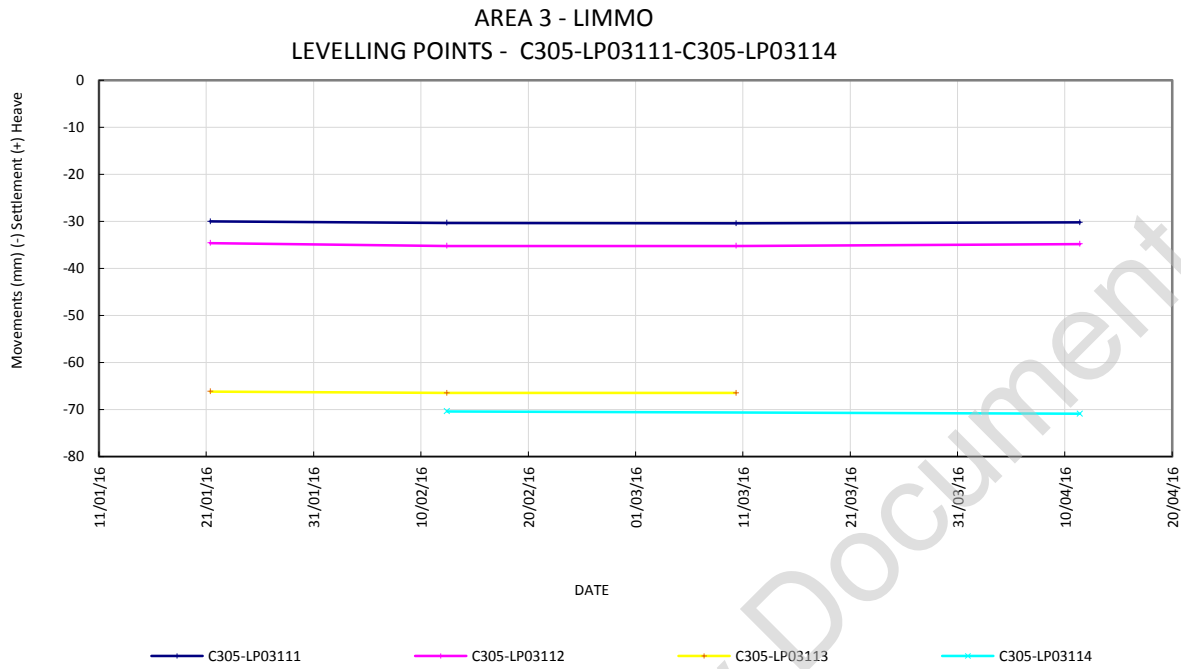
The table below shows the annual rate of movement for the levelling points in this array.

	Registered movement (mm)				mm/year
	21/01/2016	12/02/2016	10/03/2016	11/04/2016	
C305-LP03111	-30.00	-30.30	-30.40	-30.20	-0.816
C305-LP03112	-34.60	-35.20	-35.20	-34.80	-0.558
C305-LP03113	-66.20	-66.50	-66.50	#N/A	-2.153
C305-LP03114	#N/A	-70.40	#N/A	-70.90	-3.094
	Rate less than -2.5 mm/year			% less 2 mm/ year	75%
	Rate greater than -3.5 mm/year			% less 3 mm/ year	100%

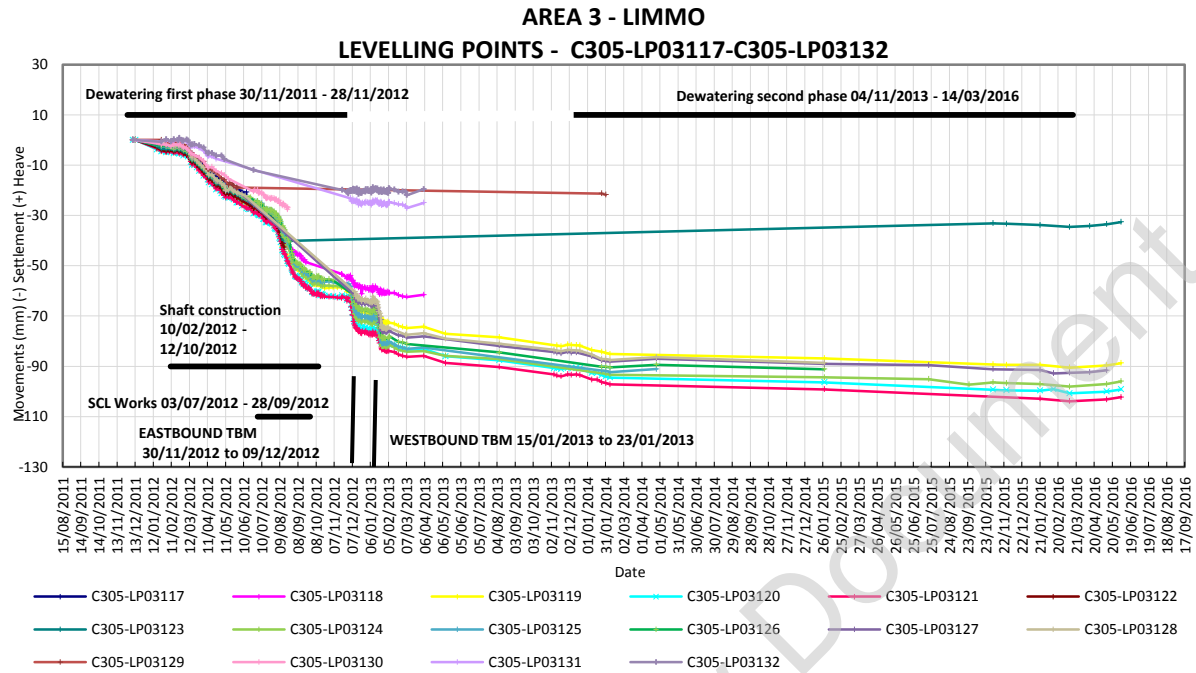
Note: All the movements are in mm. (-) Settlement / (+) Heave

The percentage of levelling points with a settlement rate of less than 2 mm/year is 75%, and for a settlement rate of less than 3 mm/year is 100%.

The graph below shows the trend line adjustment for the levelling points in this array.



C305-LP03117 to C305-LP03132



As can be seen in the graph above there is a maximum settlement of -77 mm during Shaft construction and the Dewatering. After the Drive Y TBM transit -100 mm maximum settlement.

In order to assess if the rate of change in the data has reached an acceptably small rate, the last four readings were used to calculate an annual projection.

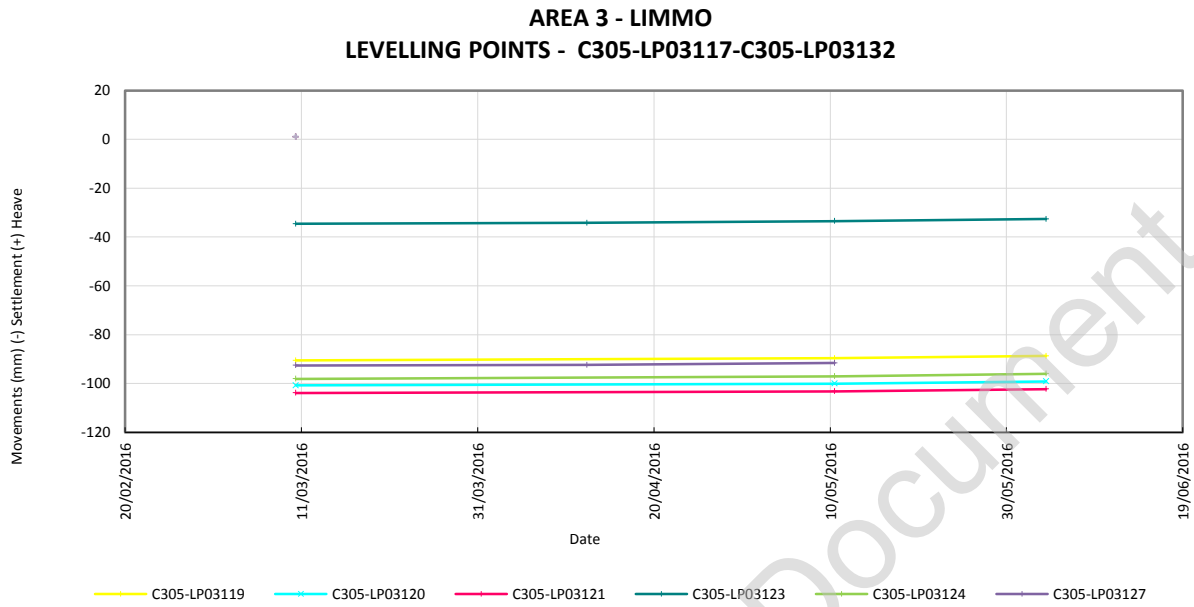
The table below shows the annual rate of movement for the levelling points in this array.

	Registered movement (mm)				mm/year
	10/03/2016	12/04/2016	10/05/2016	03/06/2016	
C305-LP03119	-90.55	#N/A	-89.65	-88.75	7.258
C305-LP03120	-100.80	#N/A	-100.10	-99.20	6.334
C305-LP03121	-103.90	#N/A	-103.20	-102.30	6.334
C305-LP03123	-34.60	-34.20	-33.50	-32.60	8.481
C305-LP03124	-98.10	#N/A	-97.10	-96.00	8.409
C305-LP03127	-92.60	-92.40	-91.60	#N/A	5.863
	Rate less than -2.5 mm/year			% less 2 mm/ year	100%
	Rate greater than -3.5 mm/year			% less 3 mm/ year	100%

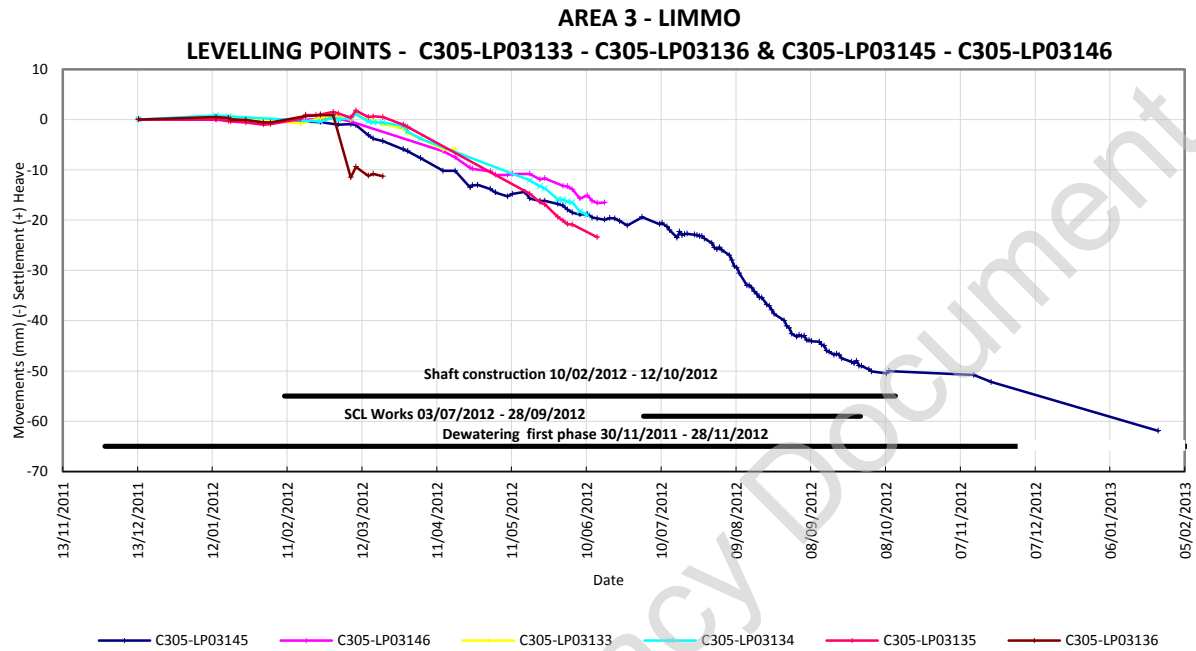
Note: All the movements are in mm. (-) Settlement / (+) Heave

The percentage of levelling points with a settlement rate of less than 2 mm/year is 100%

The graph below shows the trend line adjustment for the levelling points in this array.



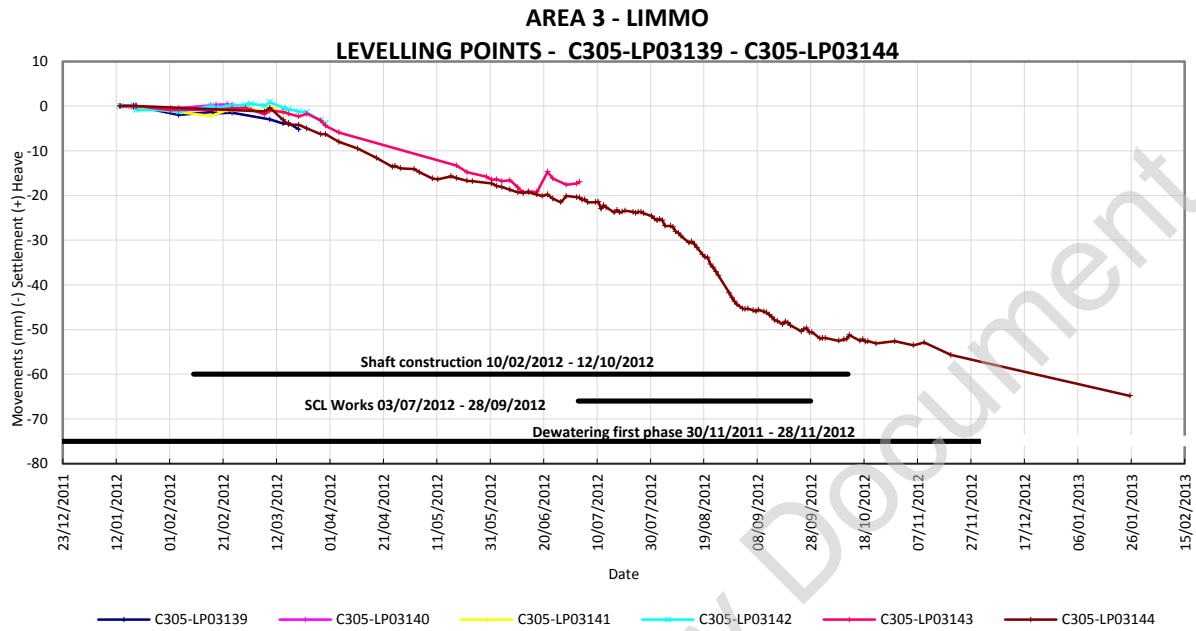
C305-LP03133 to C305-LP03136 & C305-LP03145 to C305-LP03146



As can be seen in the graph above there is a maximum settlement of -61 mm after the Shaft construction.

The annual projection was not calculated as long term readings for this sensor were not available due to being damaged during the construction phase.

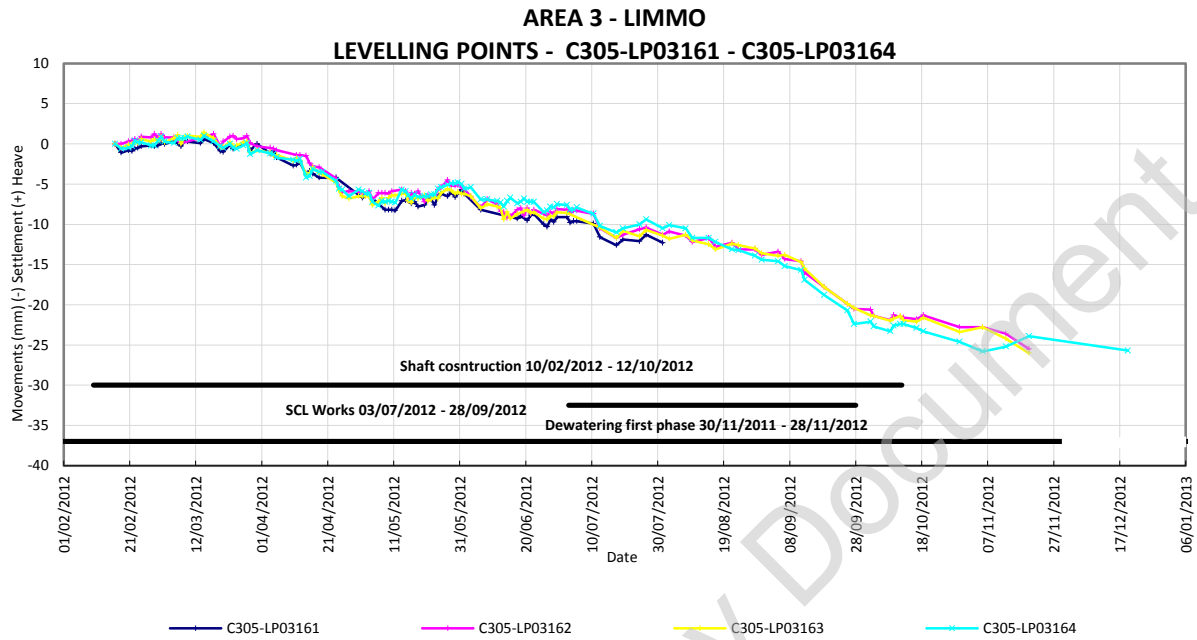
C305-LP03139 to C305-LP03144



As can be seen in the graph above there is a maximum settlement of -68 mm after the Shaft construction.

The annual projection was not calculated as long term readings for this sensor were not available due to being damaged during the construction phase.

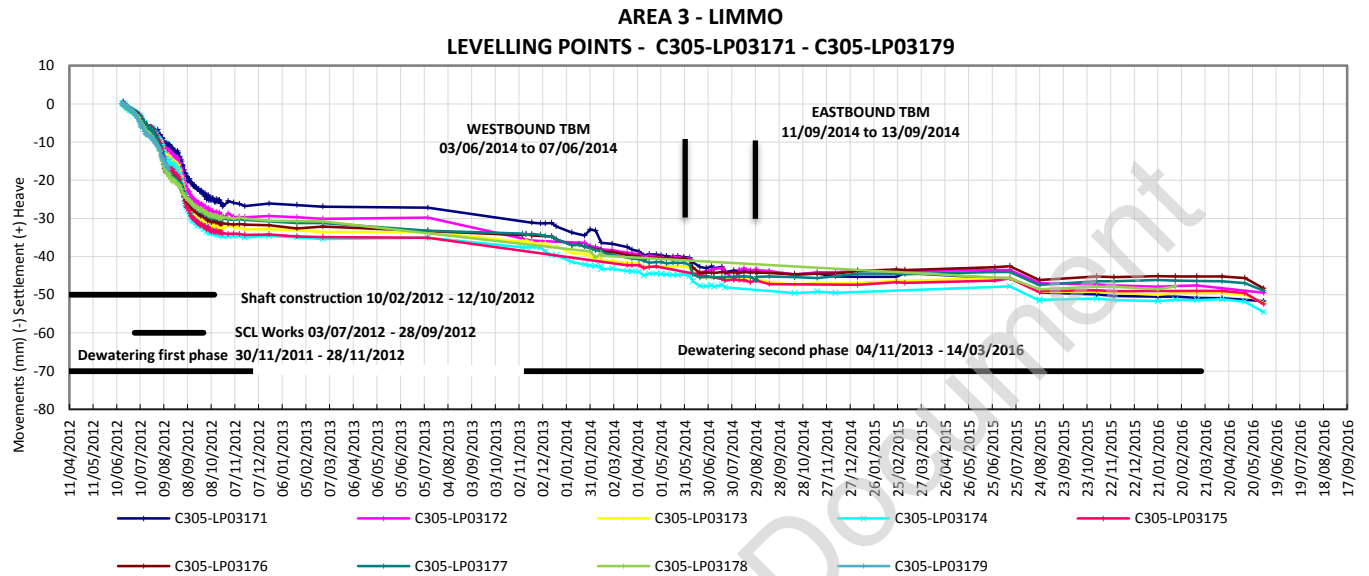
C305-LP03161 to C305-LP03164



As can be seen in the graph above there is a maximum settlement of -26 mm during the SCL construction.

The annual projection was not calculated as long term readings for this sensor were not available due to being damaged during the construction phase.

C305-LP03171 to C305-LP03179



A maximum settlement of -35 mm was observed at the completion of the shaft construction. After the Drive G Eastbound and Westbound TBM transits a maximum settlement of -51 mm was recorded.

In order to assess if the rate of change in the data has reached an acceptably small rate, the last four readings were used to calculate an annual projection.

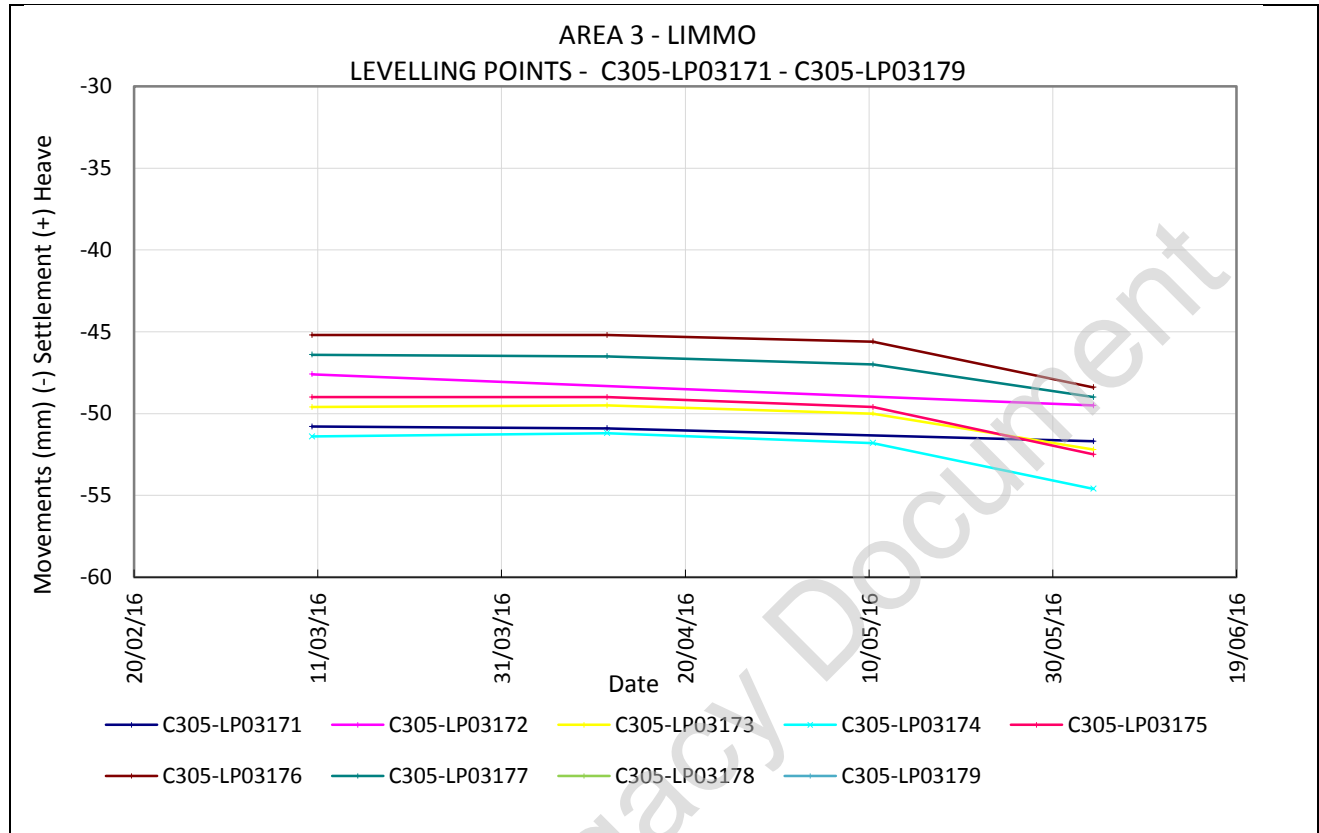
The table below shows the annual rate of movement for the levelling points in this array.

	Registered movement (mm)				mm/year
	10/03/2016	11/04/2016	10/05/2016	03/06/2016	
C305-LP03171	-50.80	-50.90	#N/A	-51.70	-4.026
C305-LP03172	-47.60	#N/A	#N/A	-49.50	-8.153
C305-LP03173	-49.60	-49.50	-50.00	-52.20	-10.189
C305-LP03174	-51.40	-51.20	-51.80	-54.60	-12.490
C305-LP03175	-49.00	-49.00	-49.60	-52.50	-13.657
C305-LP03176	-45.20	-45.20	-45.60	-48.40	-12.266
C305-LP03177	-46.40	-46.50	-47.00	-49.00	-10.263
	Rate less than -2.5 mm/year			% less 2 mm/ year	0%
	Rate greater than -3.5 mm/year			% less 3 mm/ year	0%

Note: All the movements are in mm. (-) Settlement / (+) Heave

The percentage of levelling points with a settlement rate of less than 2 mm/year is 0%.

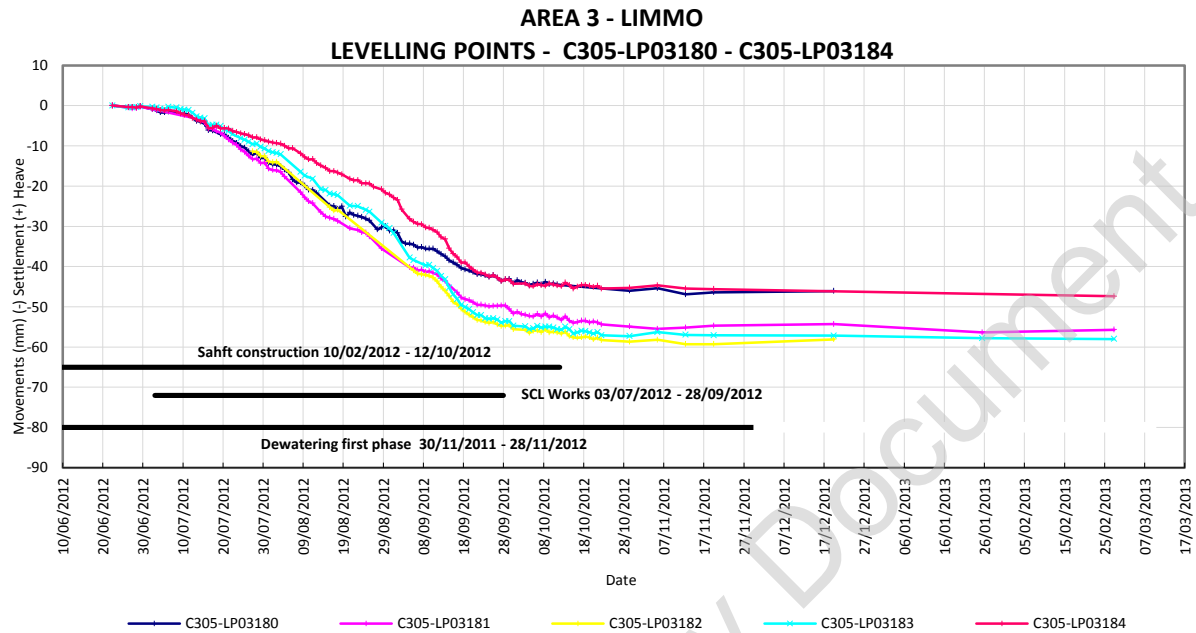
The graph below shows the trend line adjustment for the levelling points in this array.



The increase of settlement around the Auxiliary Shaft recorded at the last reading (3rd June 2016) is due to the shaft backfilling works that were carried out from the 19th April to 4th June 2016.

Specifically the ground movement was affected by these works when the 10t vibratory soil compactor was approaching the surface of the shaft, and, at 2 m depth, when the top part of the supporting sheet piles was removed.

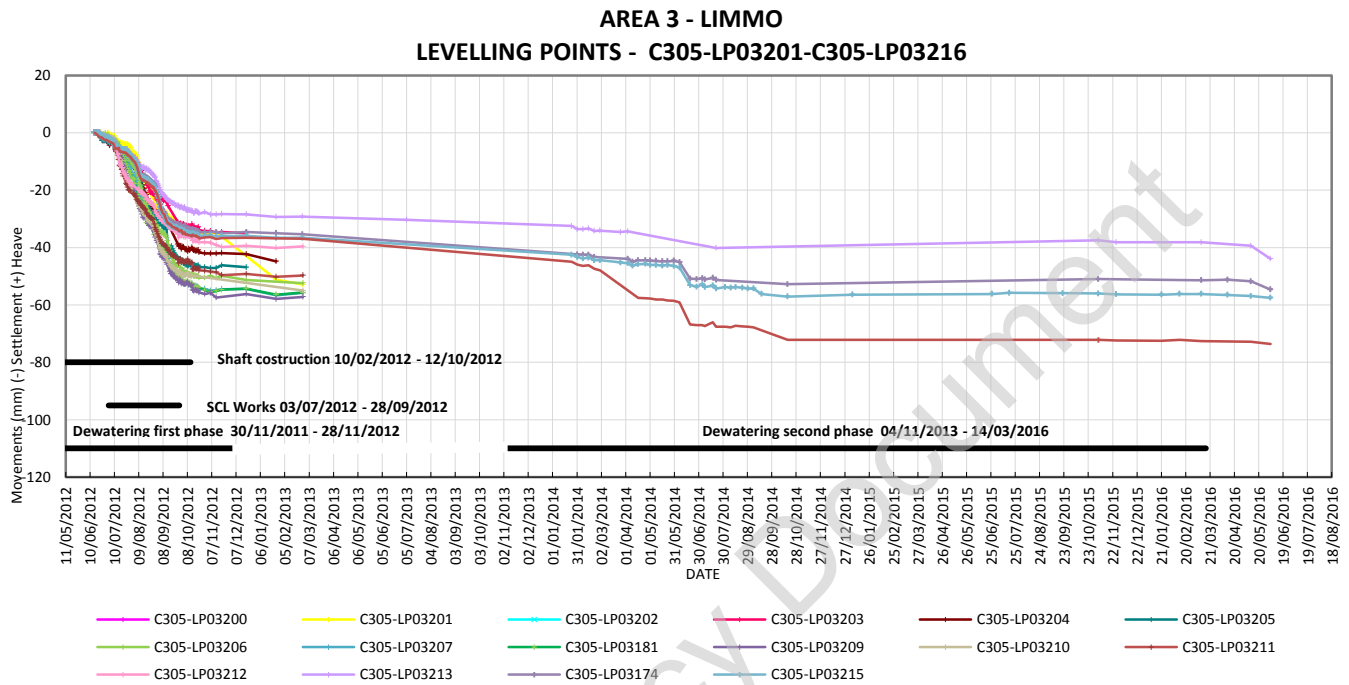
C305-LP03180 - C305LP03184



As can be seen in the graph above there is a maximum settlement of -58 mm during the Shaft construction.

The annual projection was not calculated as long term readings for this sensor were not available due to being damaged during the construction phase.

C305-LP03201 to C305-LP03216



As can be seen in the graph above there is a maximum settlement of -57 mm during the Shaft construction, after the Drive G TBM transit -72 mm maximum settlement.

In order to assess if the rate of change in the data has reached an acceptably small rate, the last four readings were used to calculate an annual projection.

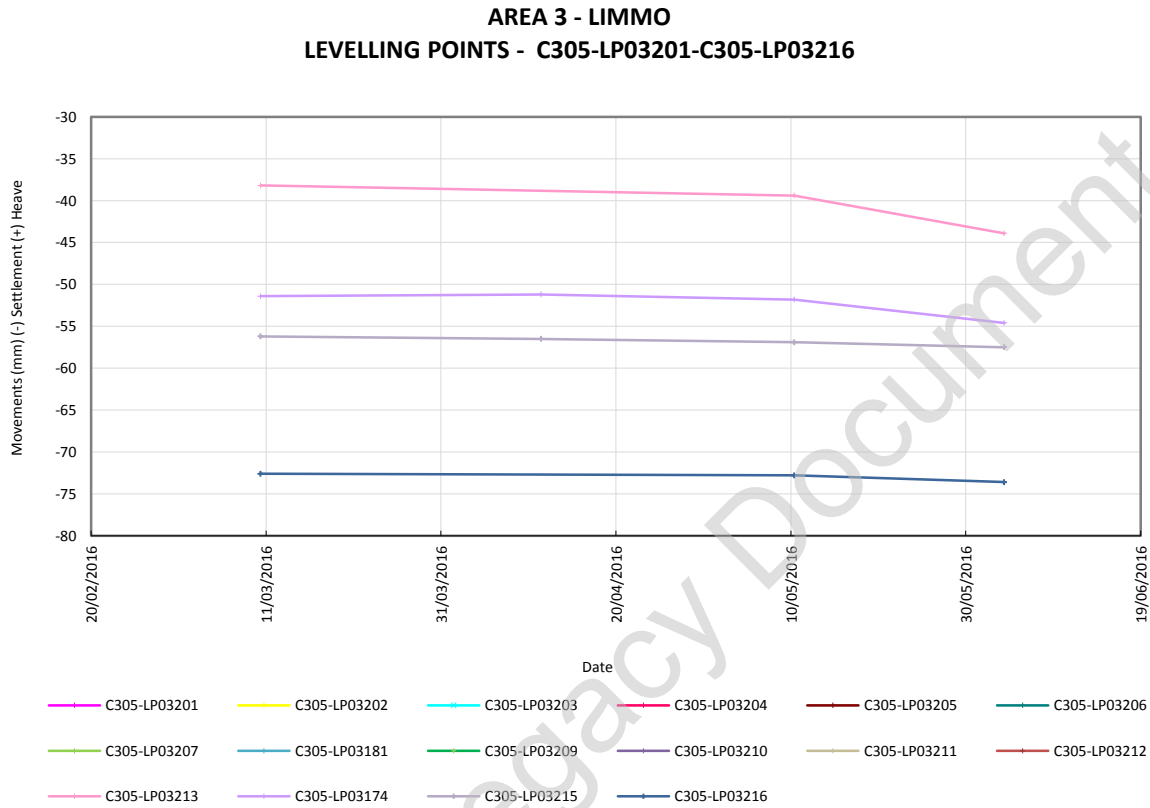
The table below shows the annual rate of movement for the levelling points in this array.

	Registered movement (mm)				mm/year
	10/03/2016	11/04/2016	10/05/2016	03/06/2016	
C305-LP03213	-38.20	#N/A	-39.40	-43.90	-21.075
C305-LP03174	-51.40	-51.20	-51.80	-54.60	-12.494
C305-LP03215	-56.20	-56.50	-56.90	-57.50	-5.447
C305-LP03216	-72.60	#N/A	-72.80	-73.60	-3.685
	Rate less than -2.5 mm/year			% less 2 mm/ year	0%
	Rate greater than -3.5 mm/year			% less 3 mm/ year	0%

Note: All the movements are in mm. (-) Settlement / (+) Heave

The percentage of levelling points with a settlement rate of less than 2 mm/year is 0%.

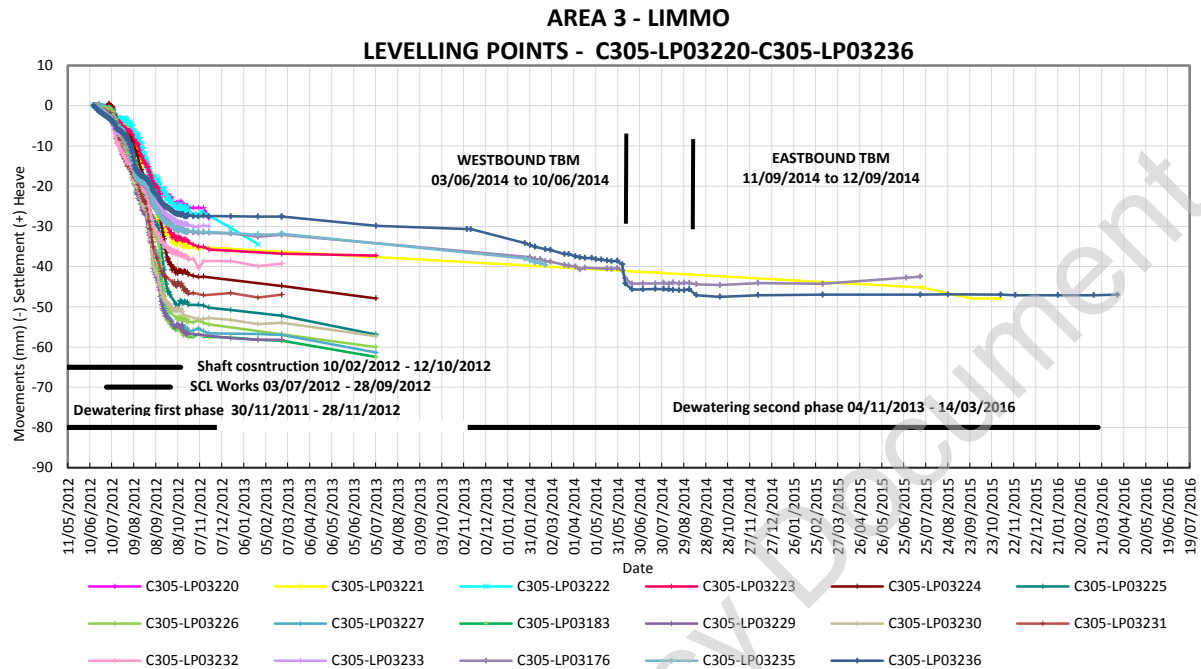
The next plot shows the trend line adjustment for the levelling points in this array.



The increase of settlement around the Auxiliary Shaft recorded at the last reading (3rd June 2016) is due to the shaft backfilling works that were carried out from the 19th April to 4th June 2016.

Specifically the ground movement was affected by these works when the 10t vibratory soil compactor was approaching the surface of the shaft, and, at 2 m depth, when the top part of the supporting sheet piles was removed.

C305-LP03220 - C305-LP03236



As can be seen in the graph above there is a maximum settlement of -62 mm during Shaft construction.

In order to assess if the rate of change in the data has reached an acceptably small rate, the last four readings were used to calculate an annual projection.

The table below shows the annual rate of movement for the levelling points in this array.

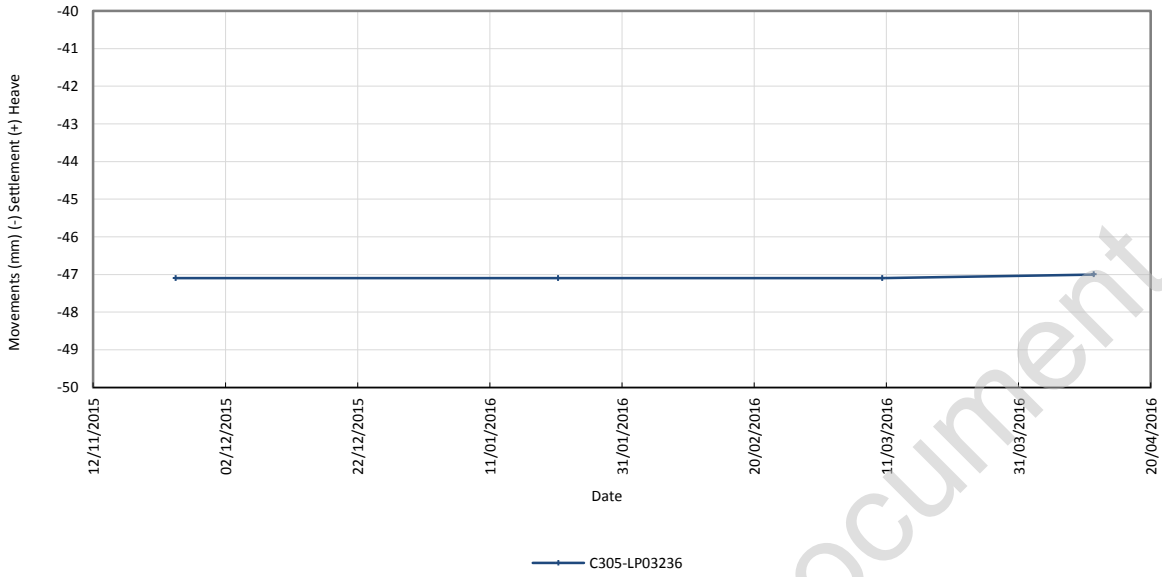
	Registered movement (mm)				mm/year
	24/11/2015	21/01/2016	10/03/2016	11/04/2016	
C305-LP03236	-47.10	-47.10	-47.10	-47.00	0.209
	Rate less than -2.5 mm/year			% less 2 mm/ year	100%
	Rate greater than -3.5 mm/year			% less 3 mm/ year	100%

Note: All the movements are in mm. (-) Settlement / (+) Heave

The percentage of levelling points with a settlement rate of less than 2 mm/year is 100%.

The next plot shows the trend line adjustment for the levelling points in this array.

AREA 3 - LIMMO
LEVELLING POINTS - C305-LP03220-C305-LP03236

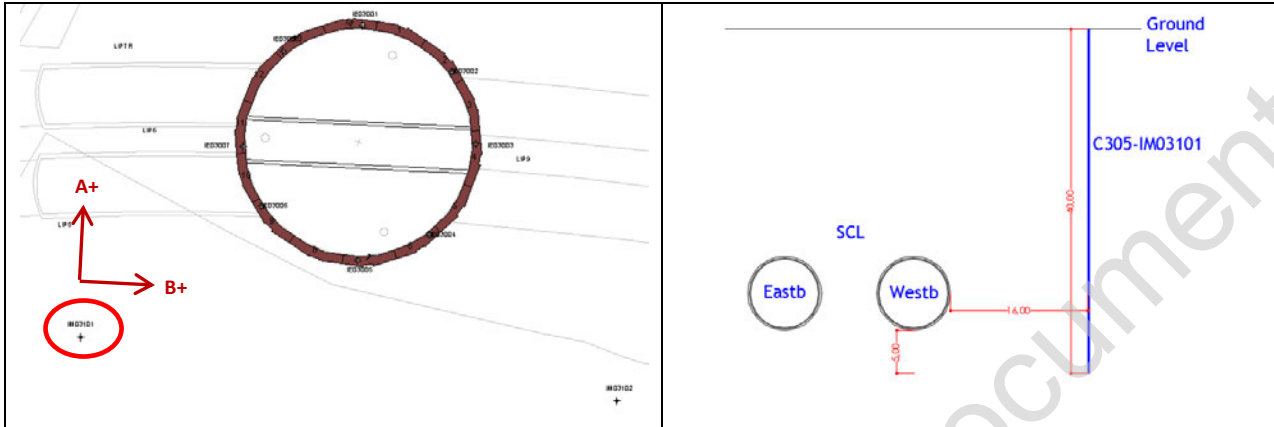


Learning Legacy Document

GROUND MOVEMENT MONITORING

INCLINOMETERS

C305-IM03101

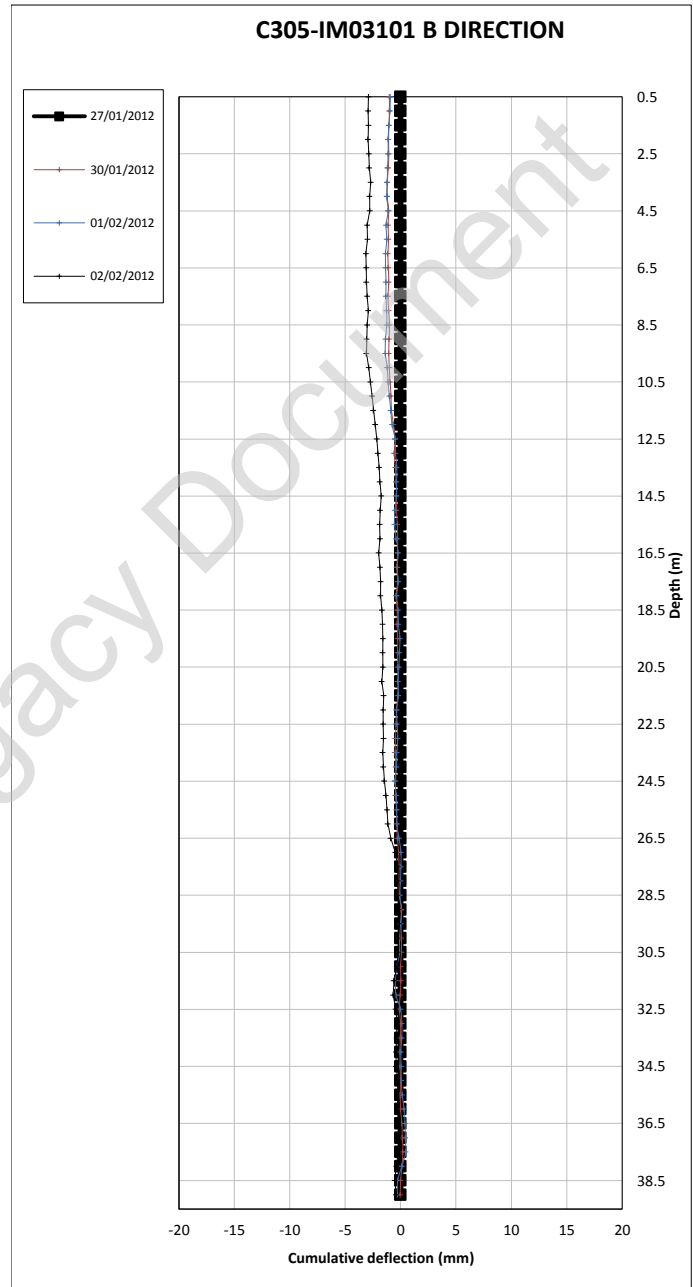
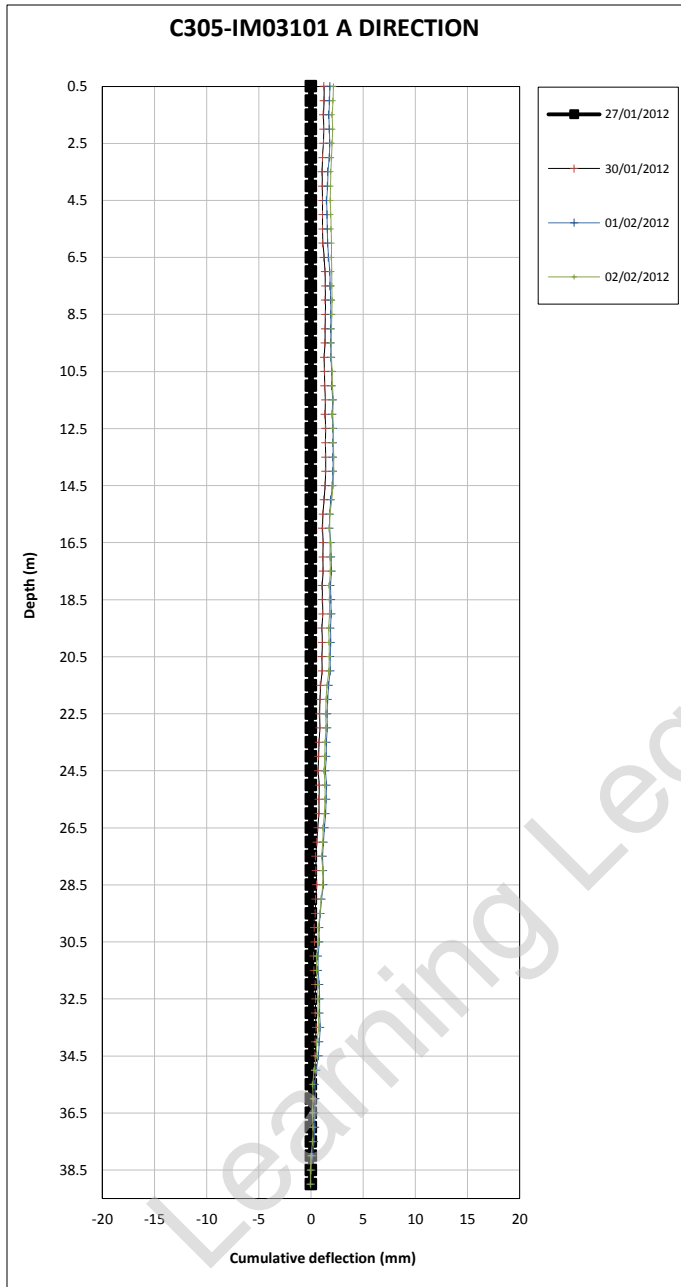


For manual readings of the inclinometer C305-IM03101 only a probe has been used with serial number 1032604.

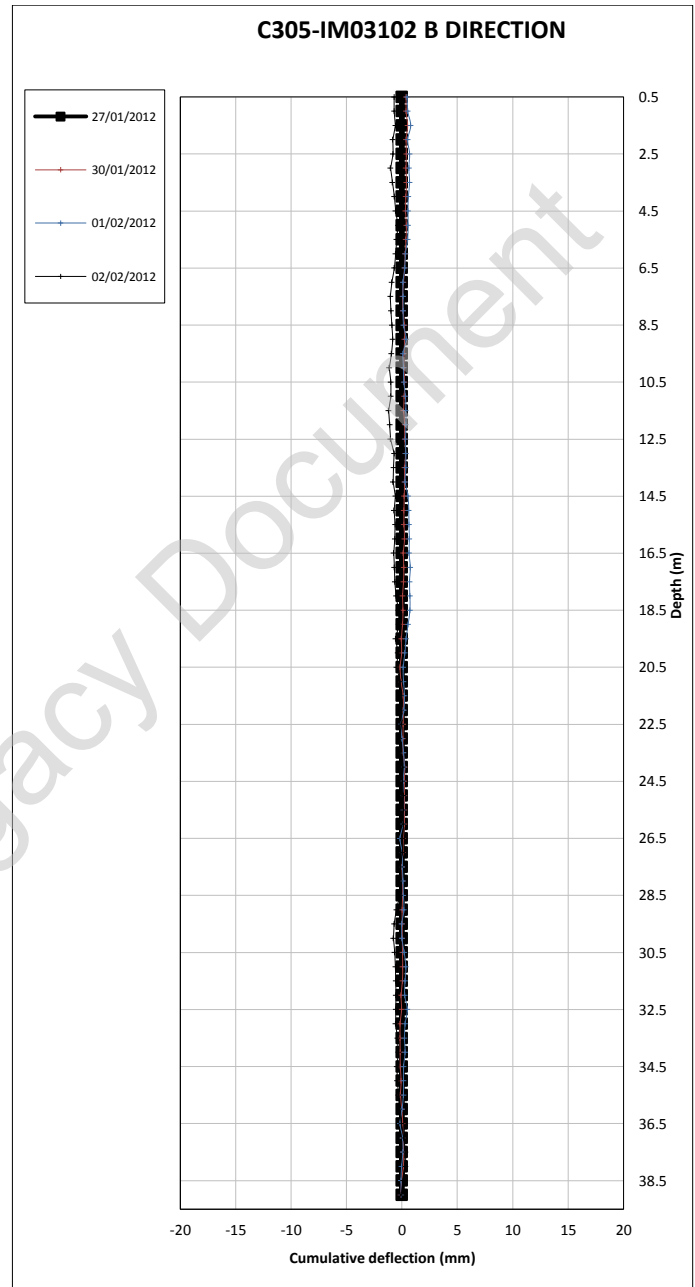
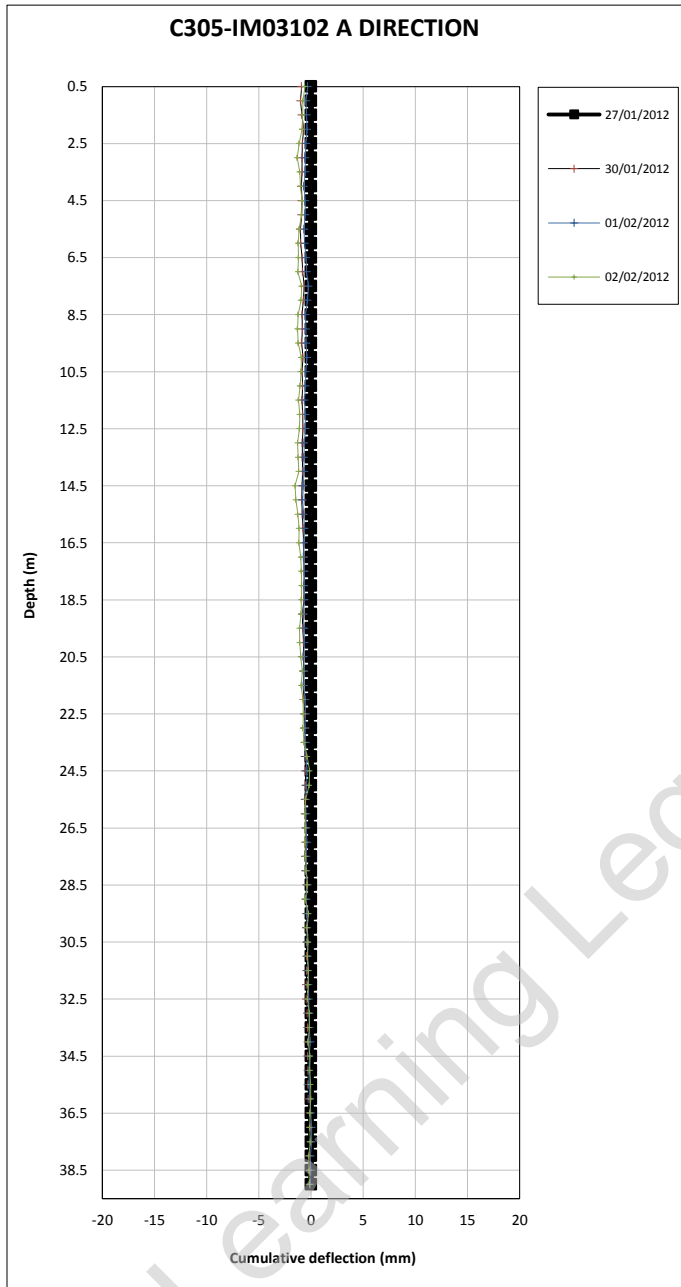
No correction has been applied to the axis probe readings for zero shift. It plays no part in the deflection or profile calculation and has no effect on the accuracy of the probe. No corrections have been applied for systematic errors.

An evaluation of the data “checksum” has been carried out in order to find errors or erroneous readings. The two values obtained in diametrically opposite directions and at the same depth have been added and show values vary by about +/- 20 digits from the average value. This interval can be larger for axis B due to the required wheel tolerance in the track. This procedure was carried out during the course of the survey.

During the process of the slab construction the inclinometer pipe was damaged, as a result no further readings are available from February 2012



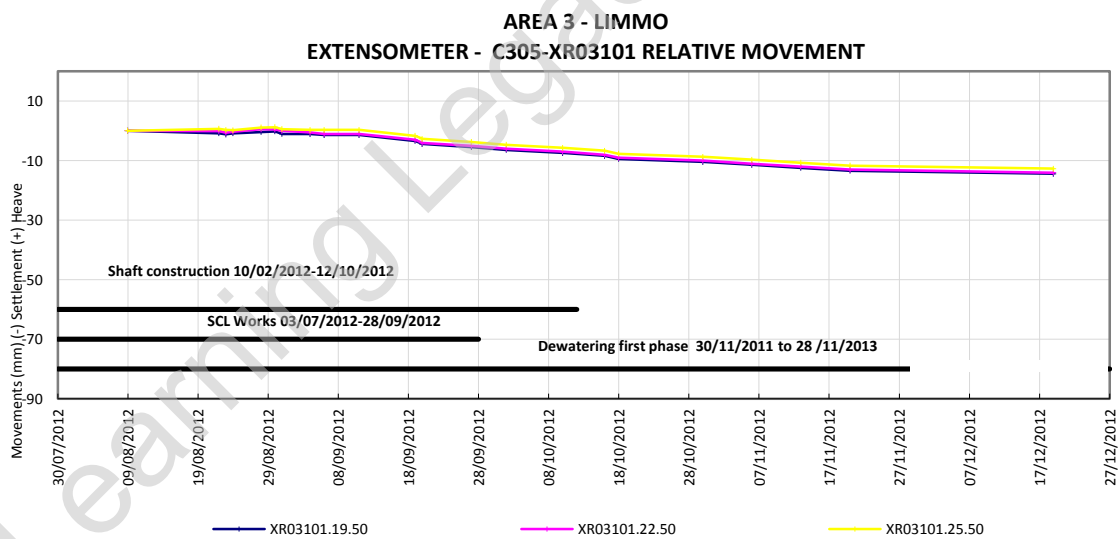
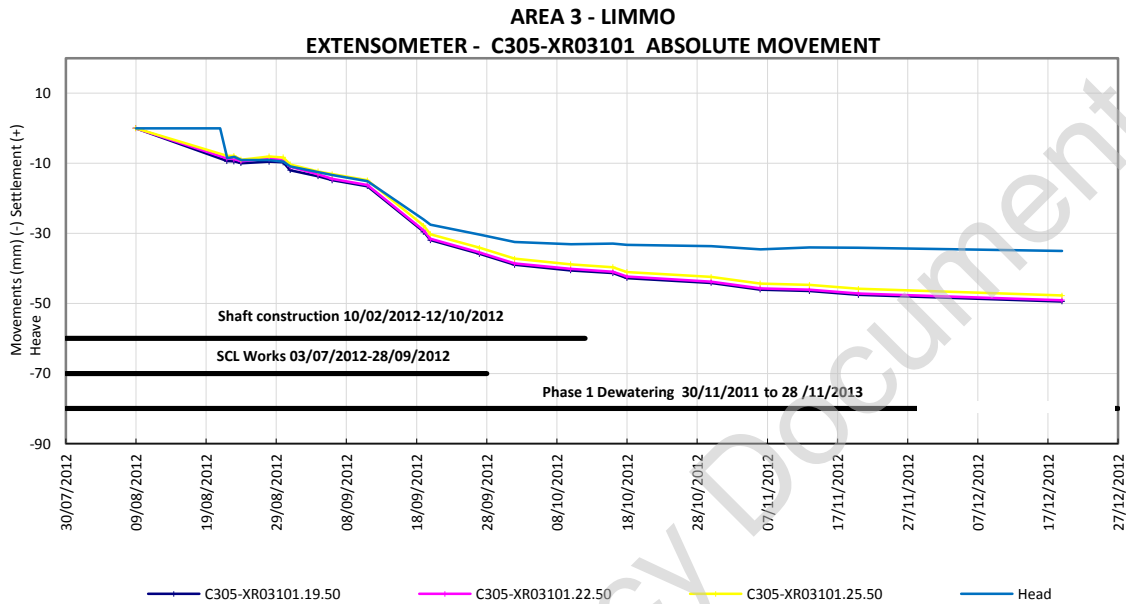
During the process of the slab construction the inclinometer pipe was damaged, as a result no further readings are available from February 2012.



GROUND MOVEMENT MONITORING INSTRUMENTS

ROD EXTENSOMETER

C305-XR03101

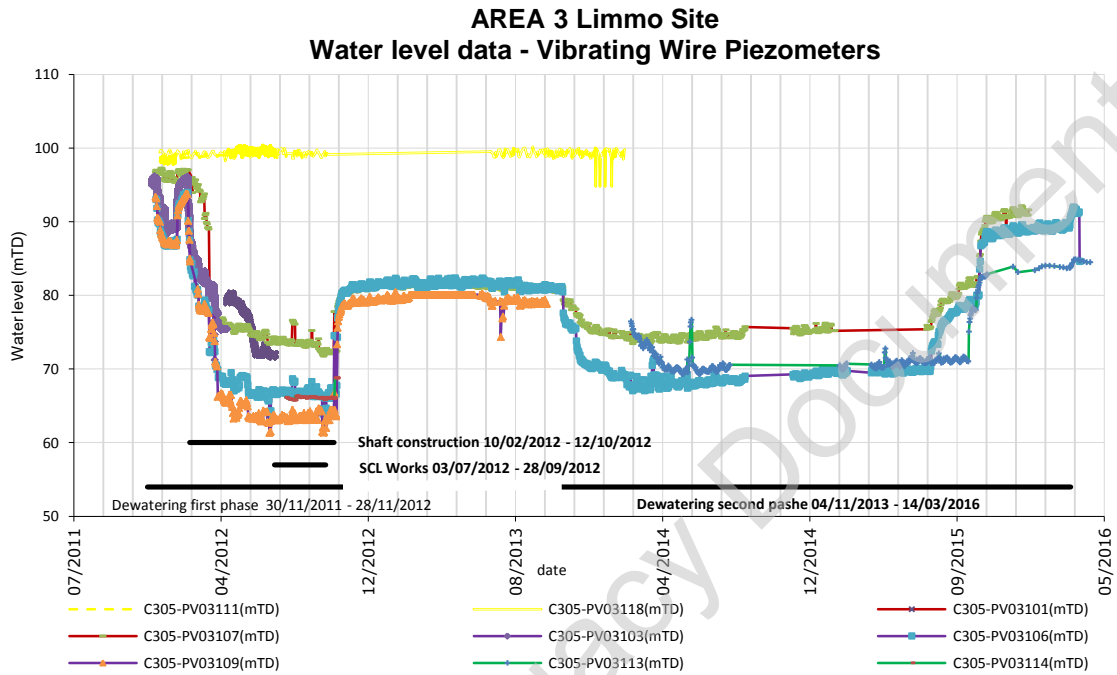


The extensometer C305-XR03101 showed a maximum of -40.18 mm settlement after the completion of shaft construction and SCL works. Settlement was monitored for a further 9 weeks; the maximum settlement recorded after this period was -49.08 mm. All rods of the extensometer display similar behavior.

GROUND WATER MONITORING:

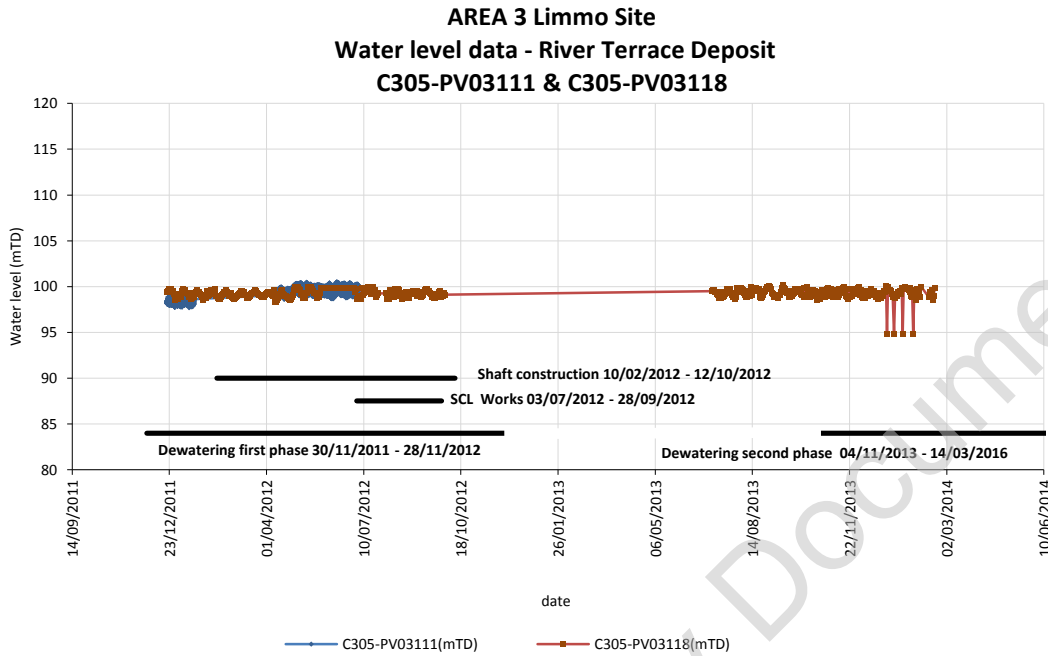
PIEZOMETERS:

Water level data - Vibrating Wire Piezometers



The graph above displays all piezometer readings taken; the following graphs will analyse these instruments individually in their respective zones.

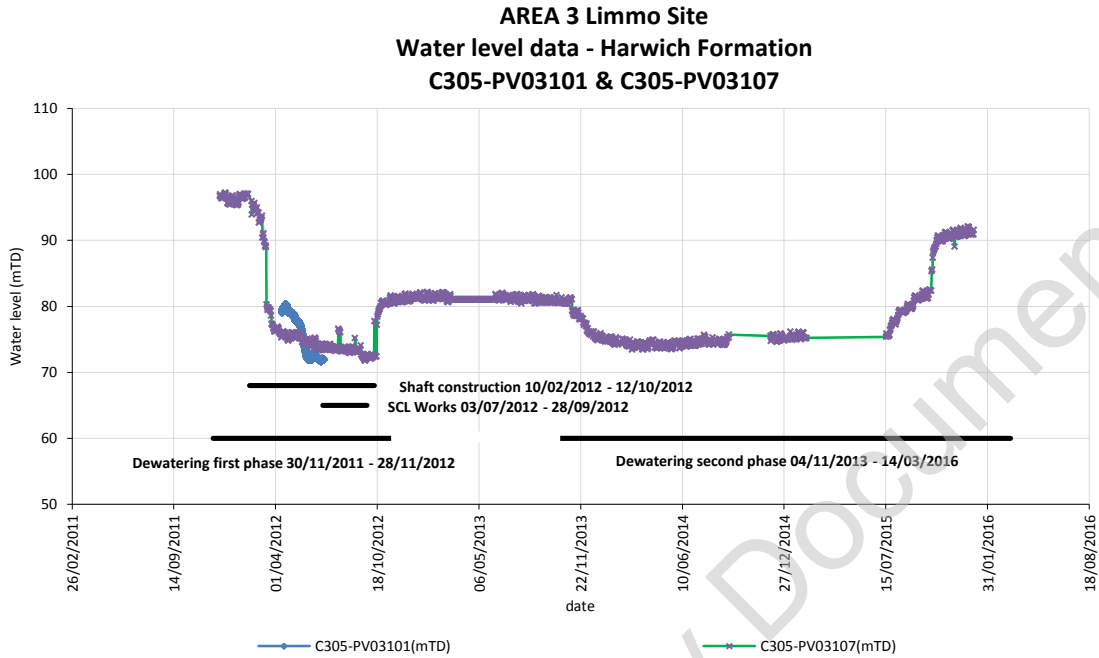
Water level data - River Terrace Deposit



As can be seen in the graph above there is a continuous water level. The works had no effect on the water level of the upper aquifer.

Note: Pumping capacity in Thanet Sand was increased from the 06/03/2012.

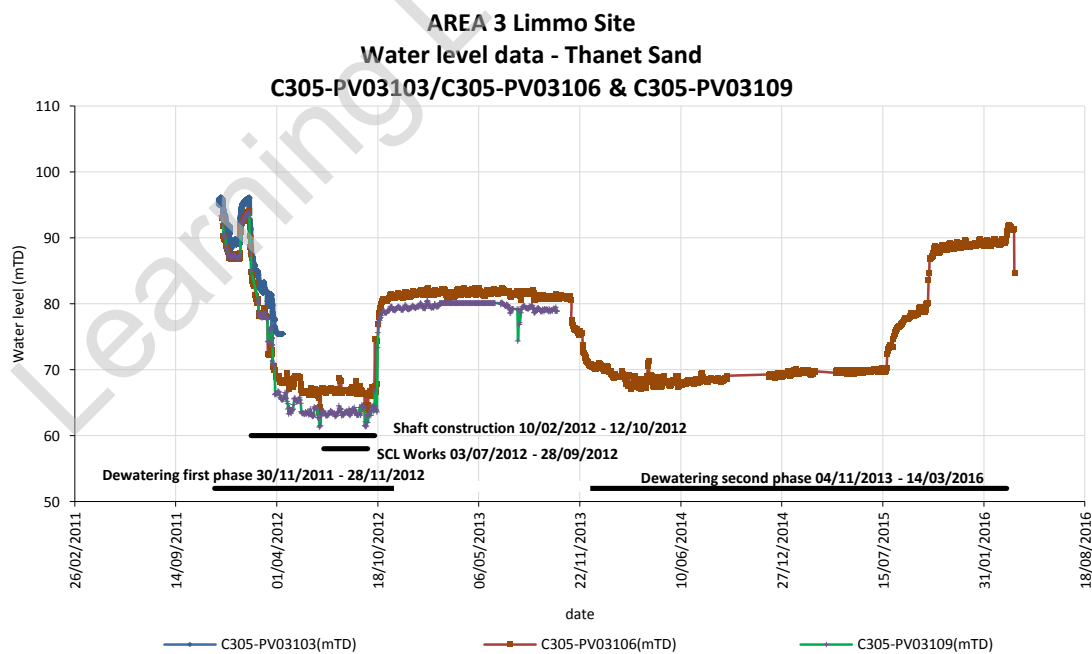
Water level data - Harwich Formation



The minimum water level during the dewatering process was 72 mtD.

Note: Pumping capacity in Thanet was increased from the 06/03/2012.

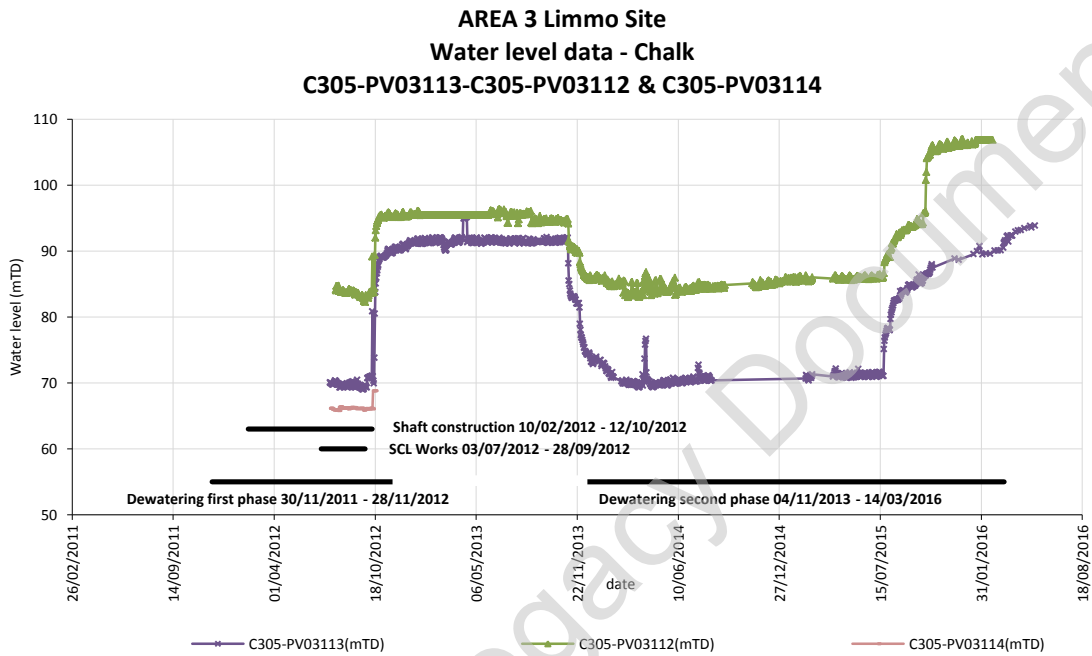
Water level data – Thanet Sand



The minimum water level during the dewatering process was 63 mtD.

Note: Pumping capacity in Thanet was increased from the 06/03/2012.

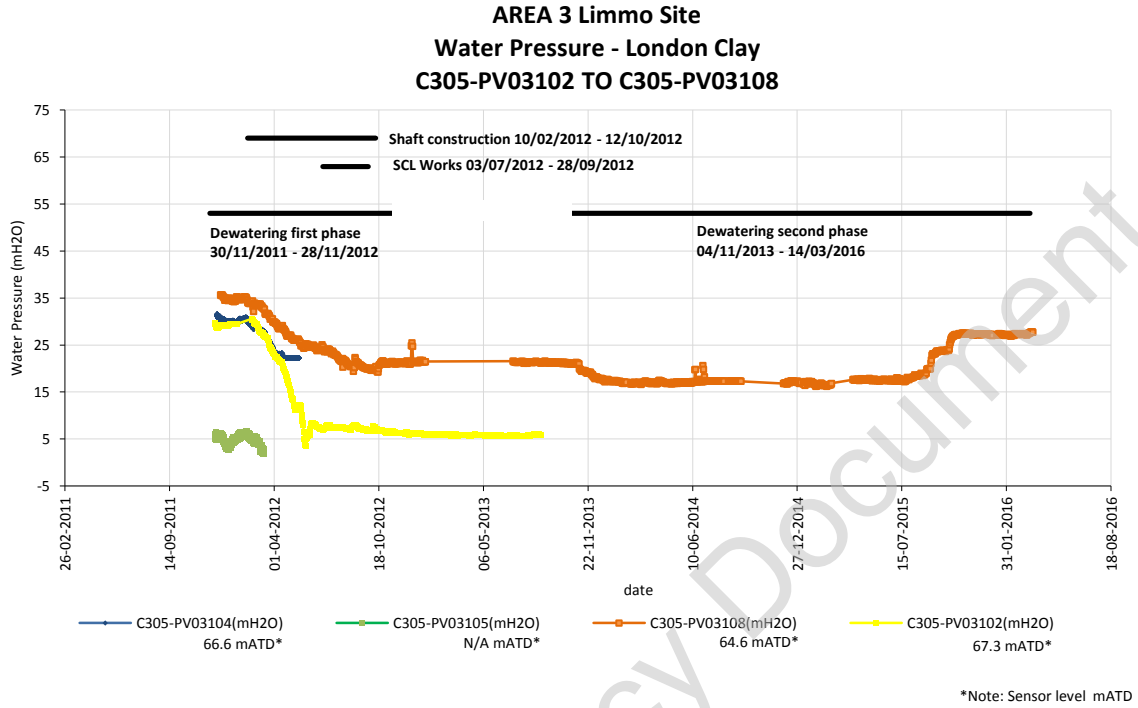
Water level data - Chalk



The minimum water level during the dewatering process was 69 mtD.

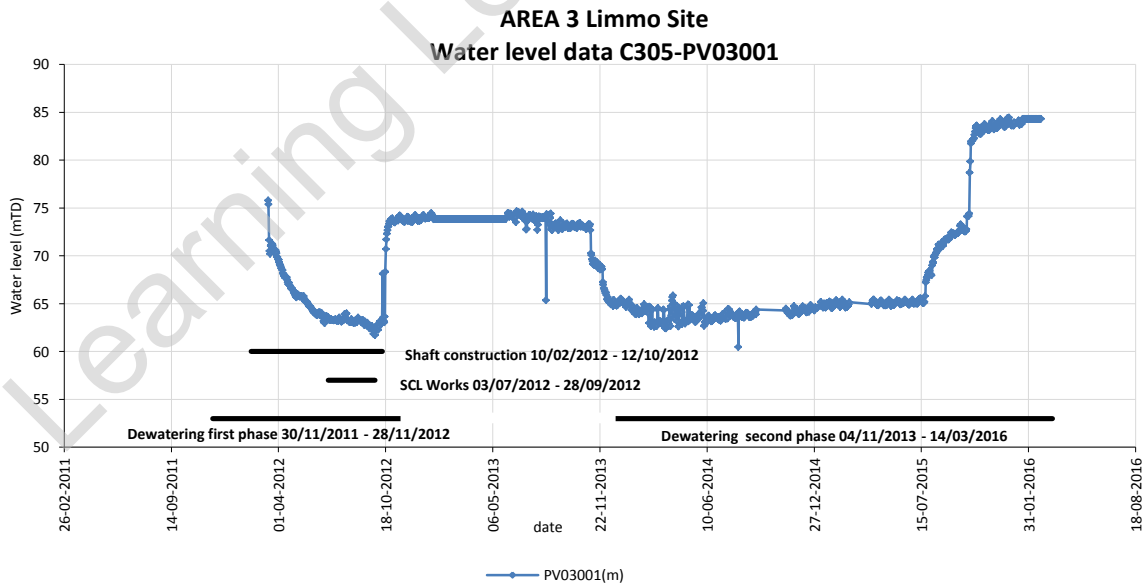
Note: Pumping capacity in Thanet was increased from the 06/03/2012.

Water level data – London Clay



A change in water pressure of 21 m was recorded by PV03102 in the London Clay.

Water level data – Dwalls toe

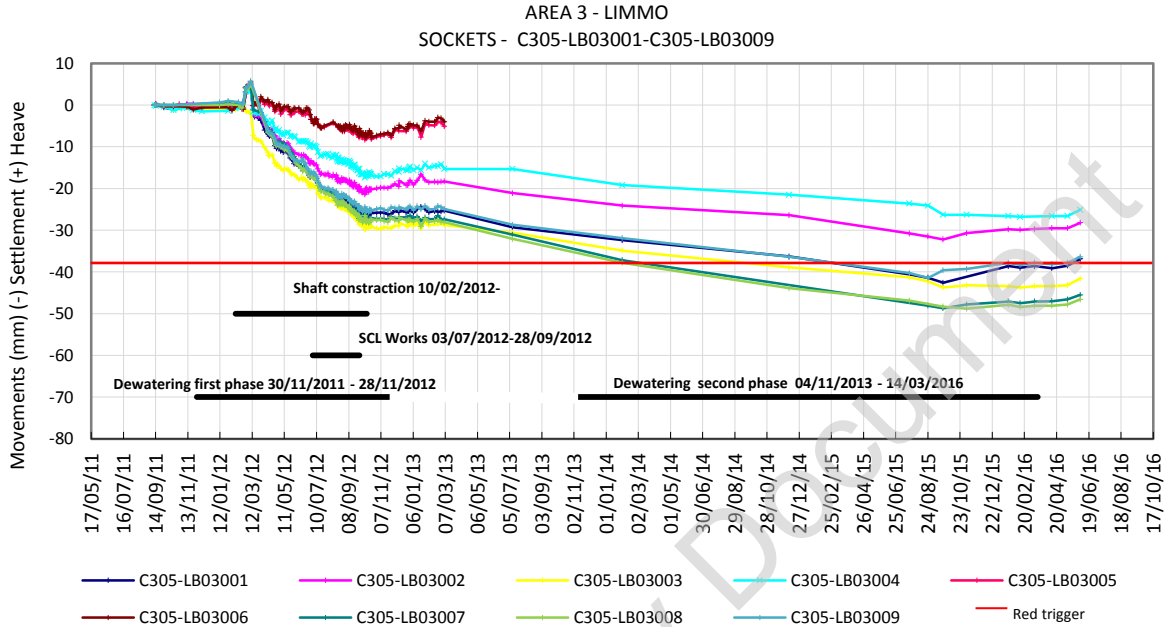


The minimum water level during the dewatering process was 62 mtD.
 Note: Pumping capacity in Thanet was increased from the 06/03/2012.

LOWER LEA CROSSING STRUCTURE:

SOCKETS:

C305-LB03001 to C305-LB03009



As can be observed in the graph above there is a settlement of -28 mm after the Shaft construction. The maximum settlement recorded during the dewatering stage was -48 mm.

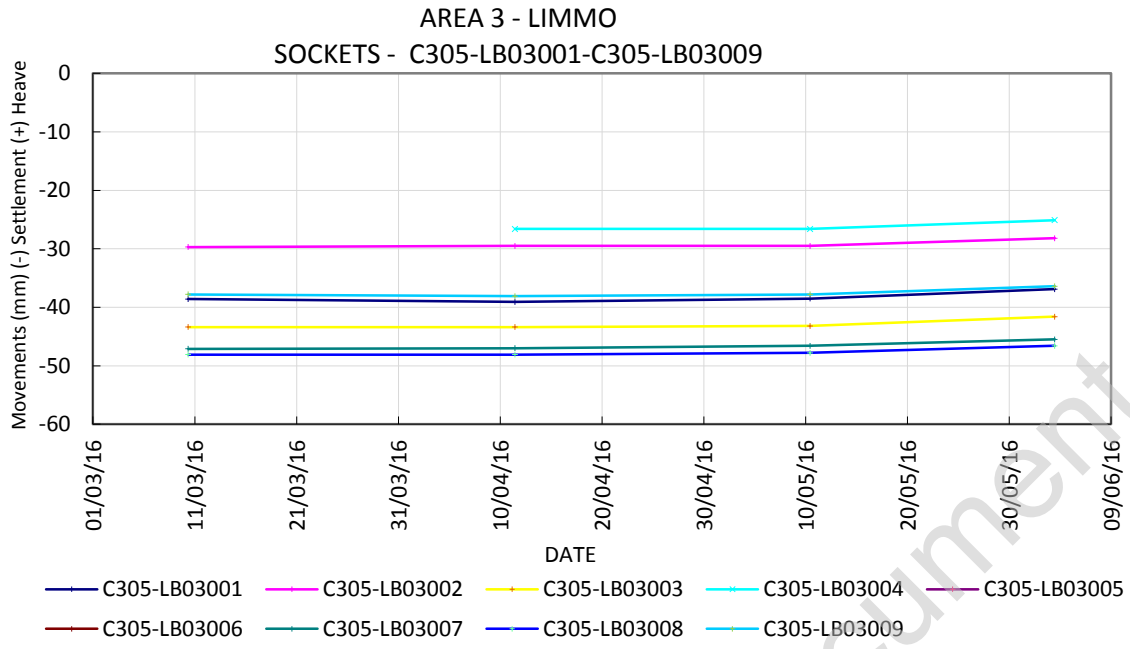
Red trigger on settlement (-38 mm) was reached in January 2014 on the North side of the Pier 3, East Abutment and East Embankment, due to dewatering activities. A visual inspection of the abutment, columns, deck soffit and bearings (non-touching distance), all allocated on the River Lea eastern bank, was undertaken on 5/6 July 2016. Engineering Review Panel was then held on 7 July 2016, where no signs of distress were reported. For more details refer to document C305-DSJ-C-LLG-CRG03-50079.

The table below shows the annual rate of movement for the sockets in this array:

	Registered movement (mm)				mm/year
	10/03/2016	11/04/2016	10/05/2016	03/06/2016	
C305-LB03001	-38.60	-39.10	-38.50	-36.90	6.908
C305-LB03002	-29.70	-29.50	-29.50	-28.20	5.542
C305-LB03003	-43.40	-43.40	-43.20	-41.60	6.860
C305-LB03004	#N/A	-26.60	-26.60	-25.10	9.976
C305-LB03005	#N/A	#N/A	#N/A	#N/A	#N/A
C305-LB03006	#N/A	#N/A	#N/A	#N/A	#N/A
C305-LB03007	-47.10	-47.00	-46.60	-45.50	6.465
C305-LB03008	-48.10	-48.10	-47.80	-46.60	5.915
C305-LB03009	-37.80	-38.10	-37.80	-36.40	5.441
	Rate less than -2.5 mm/year			% less 2 mm/ year	100%
	Rate greater than -3.5 mm/year			% less 3 mm/ year	100%

Note: All the movements are in mm (-) Settlement / (+) Heave.

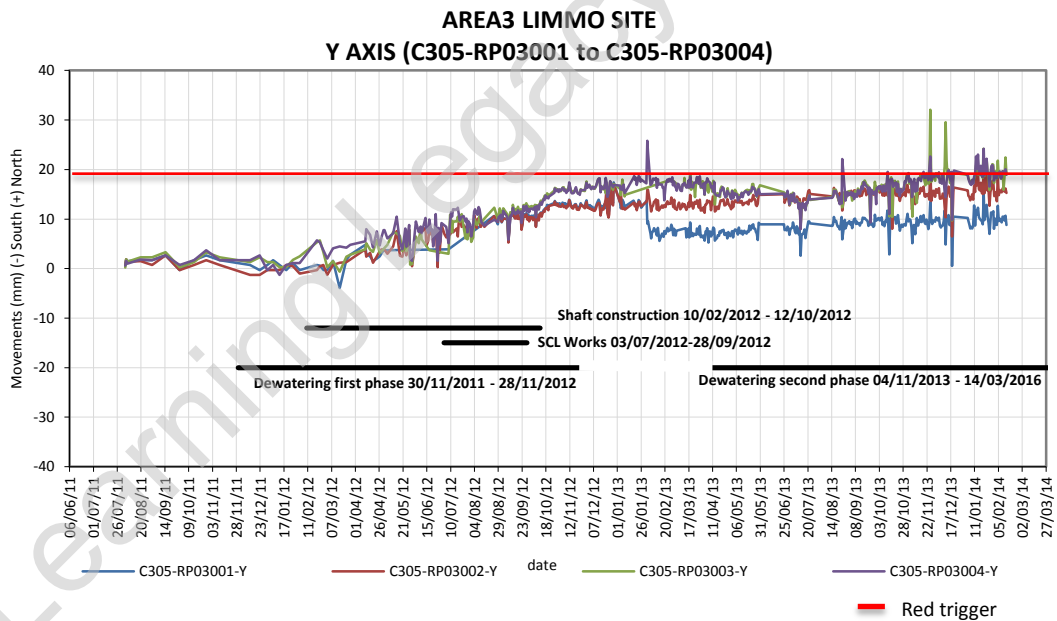
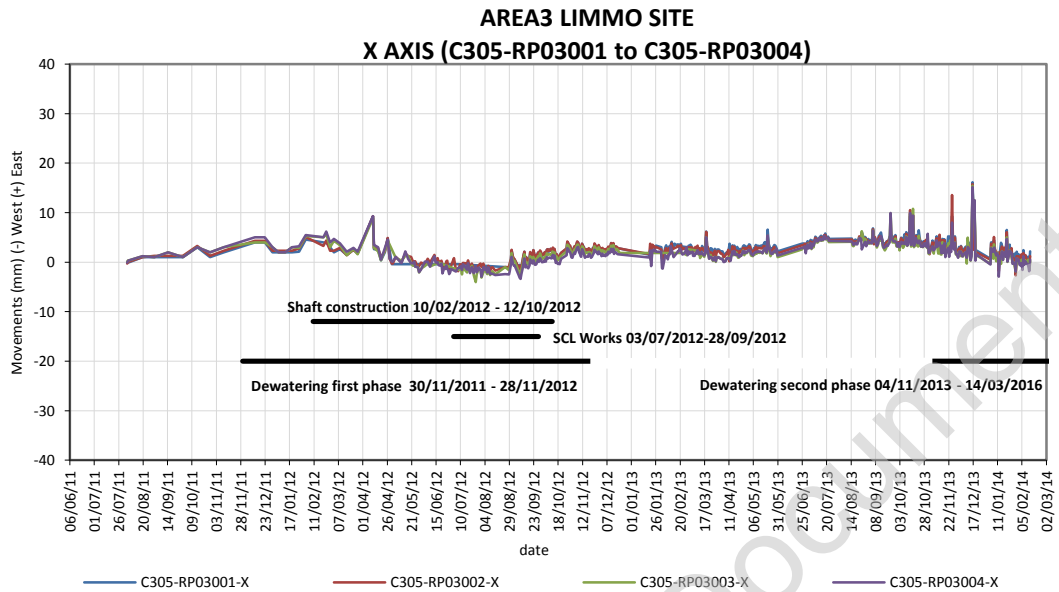
The percentage of sockets with a settlement rate of less than 2 mm/year is 100%. The next plot shows the trend line adjustment for the sockets in this array.



Learning Legacy Document

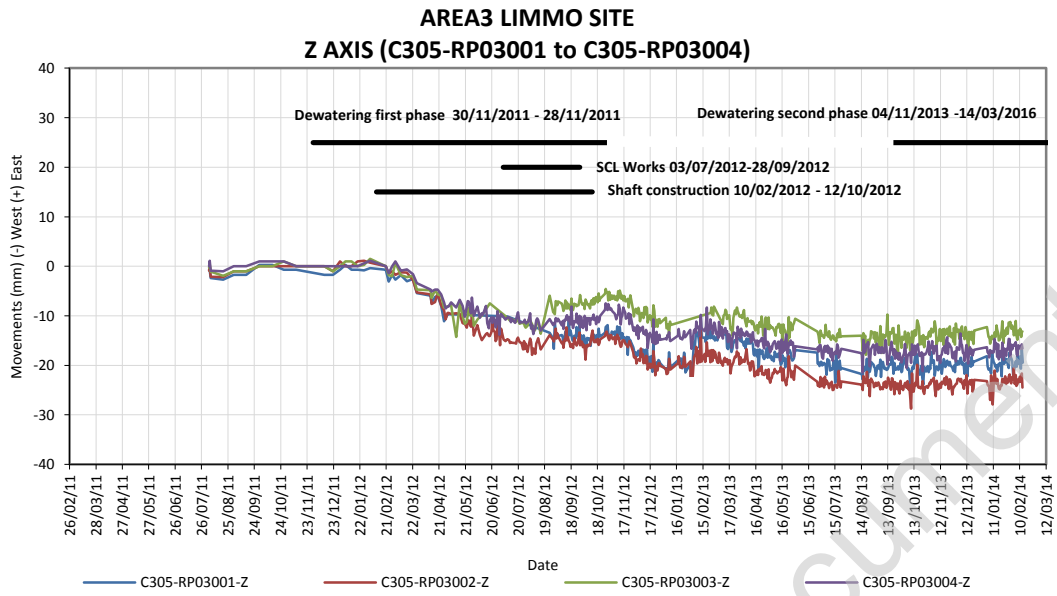
PRISMS:

3D PRISMS: C305-RP03001 to C305-RP03004



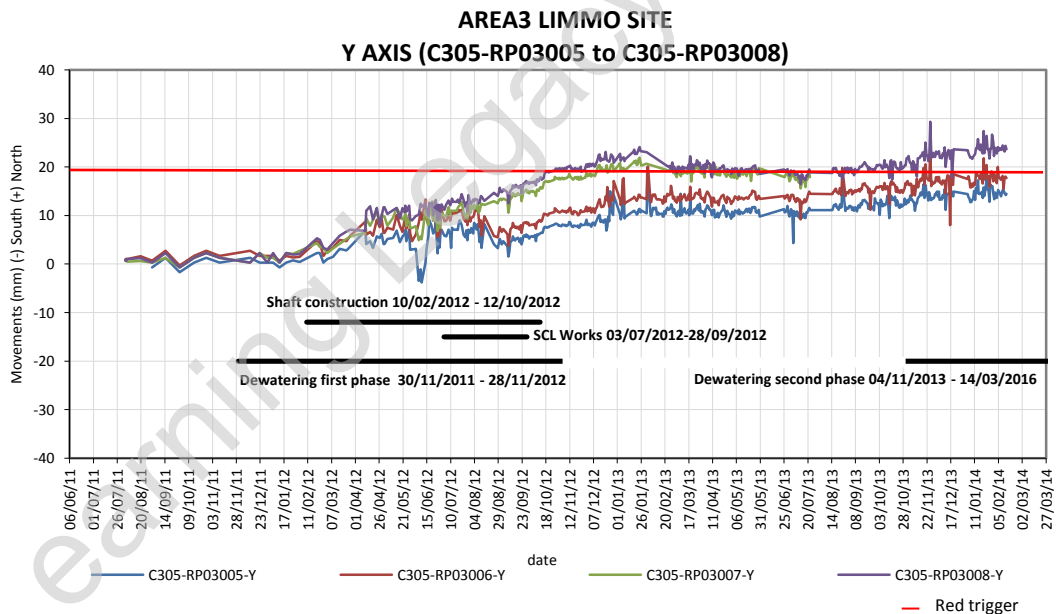
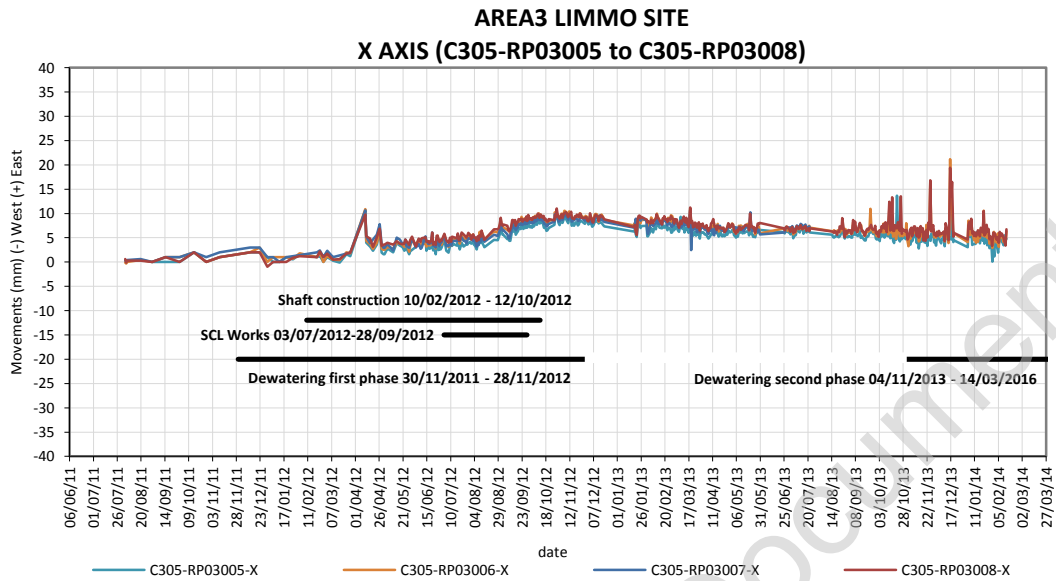
A maximum displacement of 20 mm north direction was recorded during the dewatering for SCL works.

Red trigger on horizontal movement (+/- 18 mm) was reached in November of 2013 on East Abutment, due to tilt movement. A visual inspection of the abutment, columns, deck soffit and bearings (non-touching distance), all allocated on the River Lea eastern bank, was undertaken on 5/6 July 2016. Engineering Review Panel was then held on 7 July 2016, where no signs of distress were reported. For more details refer to document C305-DSJ-C-LLG-CRG03-50079.



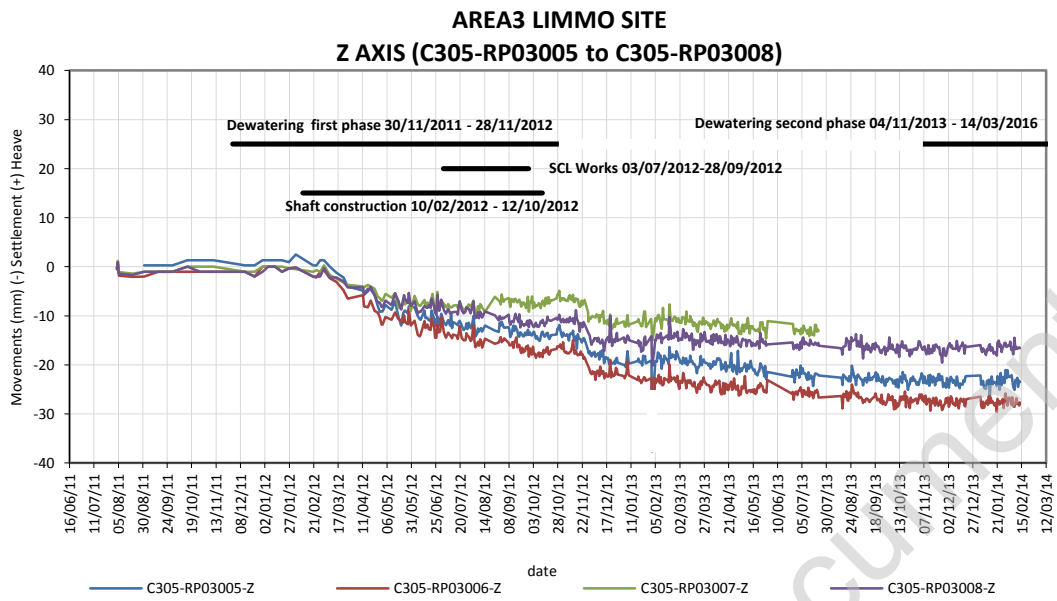
As can be seen in the graph above, after the completion of the shaft construction a settlement of -24 mm was recorded. The maximum settlement was -27 mm.

3D PRIMS: C305-RP03005 to C305-RP03008



A maximum displacement of 22 mm north direction was recorded during the dewatering for SCL works.

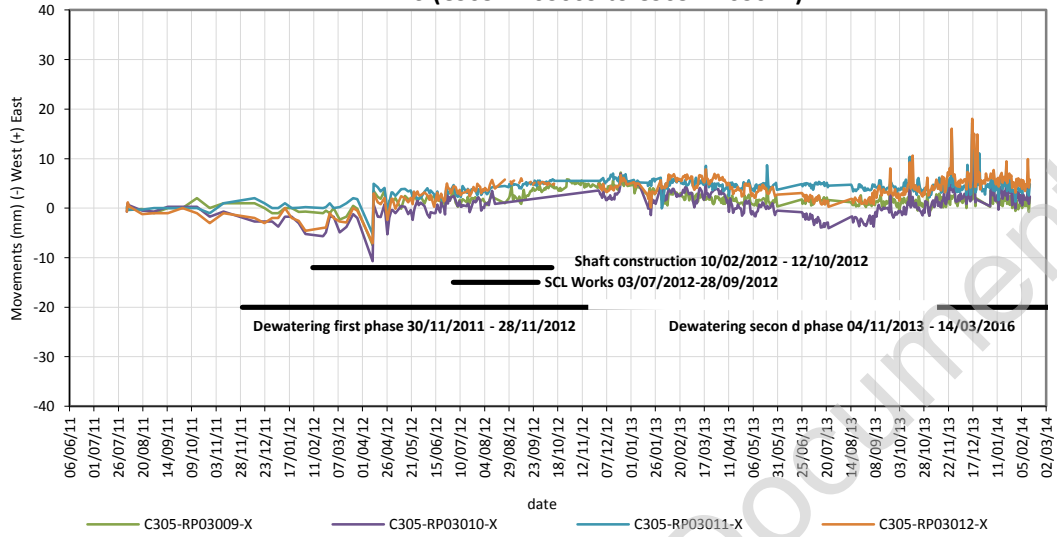
Red trigger on horizontal movement (+/- 18 mm) was reached in October of 2012 on Pier 3 due to tilt movement. A visual inspection of the abutment, columns, deck soffit and bearings (non-touching distance), all allocated on the River Lea eastern bank, was undertaken on 5/6 July 2016. Engineering Review Panel was then held on 7 July 2016, where no signs of distress were reported. For more details refer to document C305-DSJ-C-LLG-CRG03-50079.



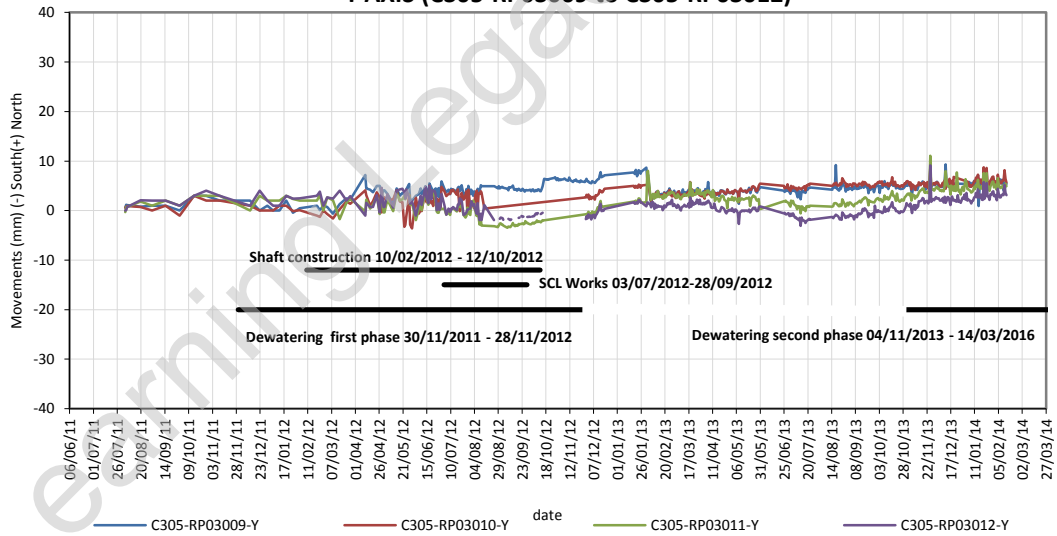
As can be seen in the graph above, after the completion of the shaft construction a settlement of -19 mm was recorded. The maximum settlement was -30 mm.

3D PRIMS: C305-RP03009 to C305-RP03012

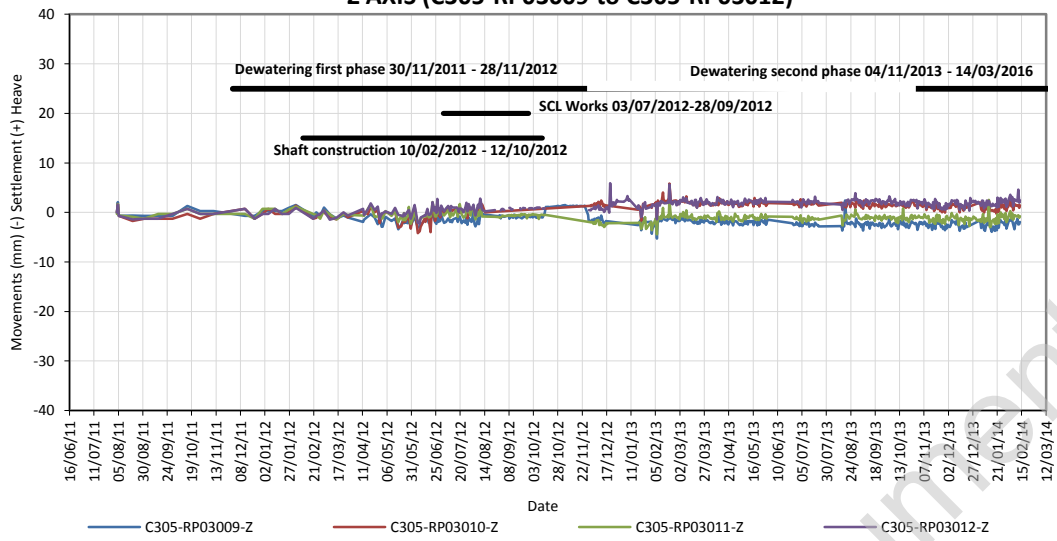
AREA 3 LIMMO SITE
X AXIS (C305-RP03009 to C305-RP03012)



AREA 3 LIMMO SITE
Y AXIS (C305-RP03009 to C305-RP03012)



AREA 3 LIMMO SITE
Z AXIS (C305-RP03009 to C305-RP03012)



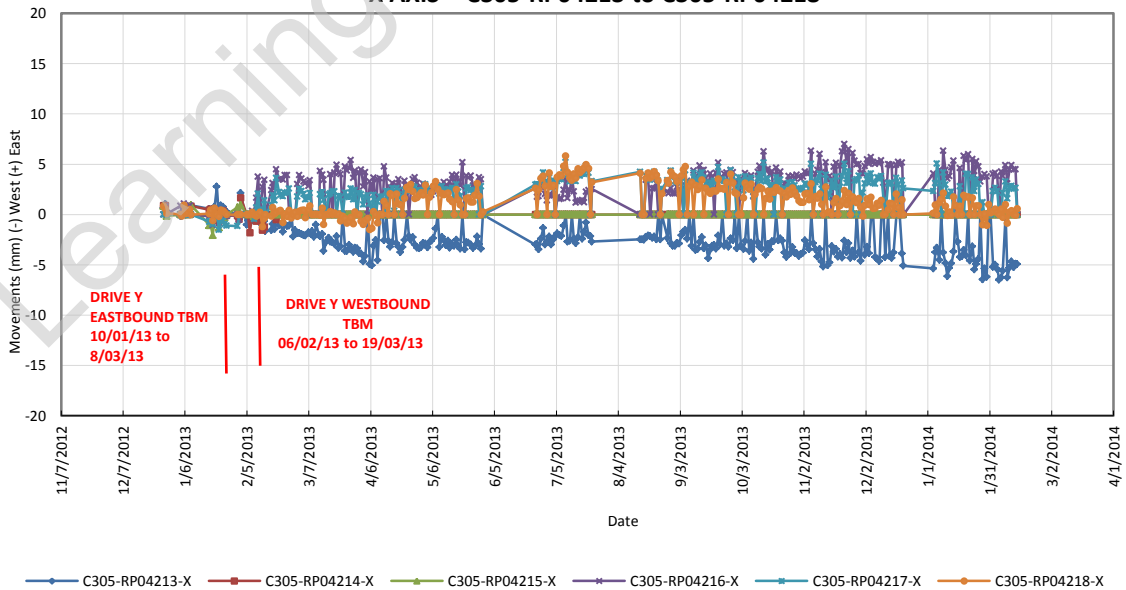
No significant displacements in this location were recorded during the shaft construction and SCL works.

RIVER WALK:

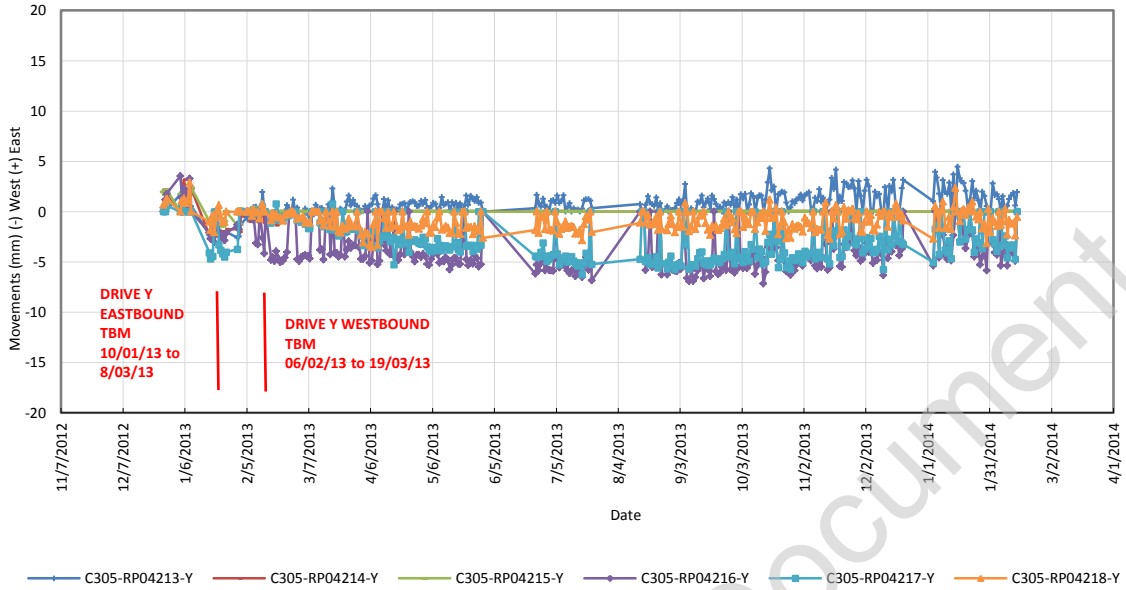
PRISMS

C305-RP04213 to C305-RP04218

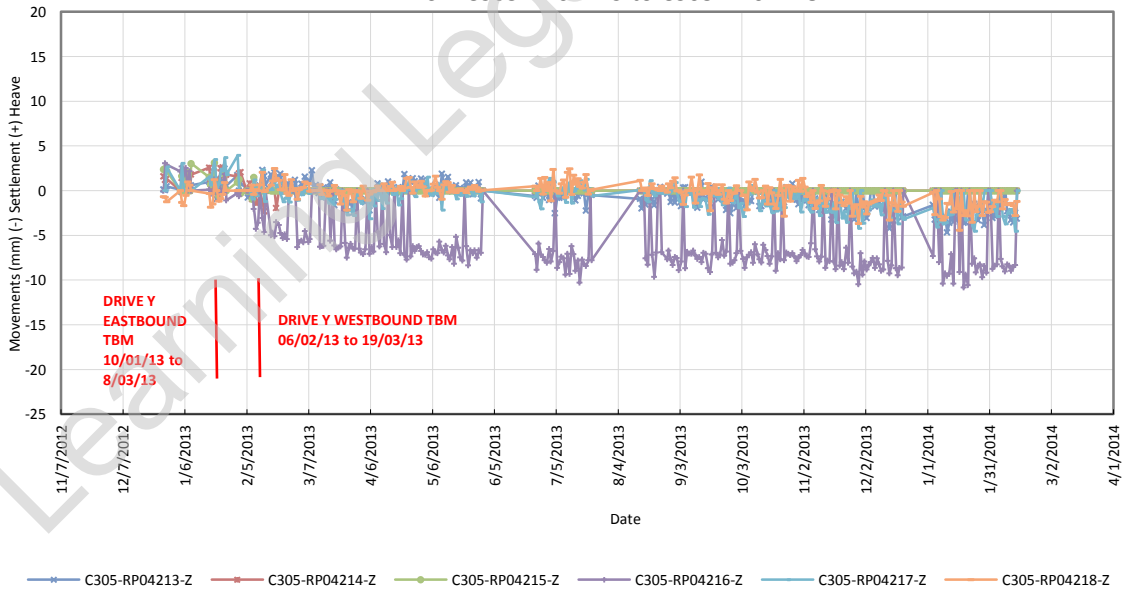
AREA 3 - LIMMO
X AXIS - C305-RP04213 to C305-RP04218



AREA 3 - LIMMO
Y AXIS - C305-RP04213 to C305-RP04218



AREA 3 - LIMMO
Z AXIS - C305-RP04213 to C305-RP04218



As can be seen in the graph above, a -10 mm maximum settlement was recorded with no significant changes for X and Y.

8 SUMMARY STATEMENT

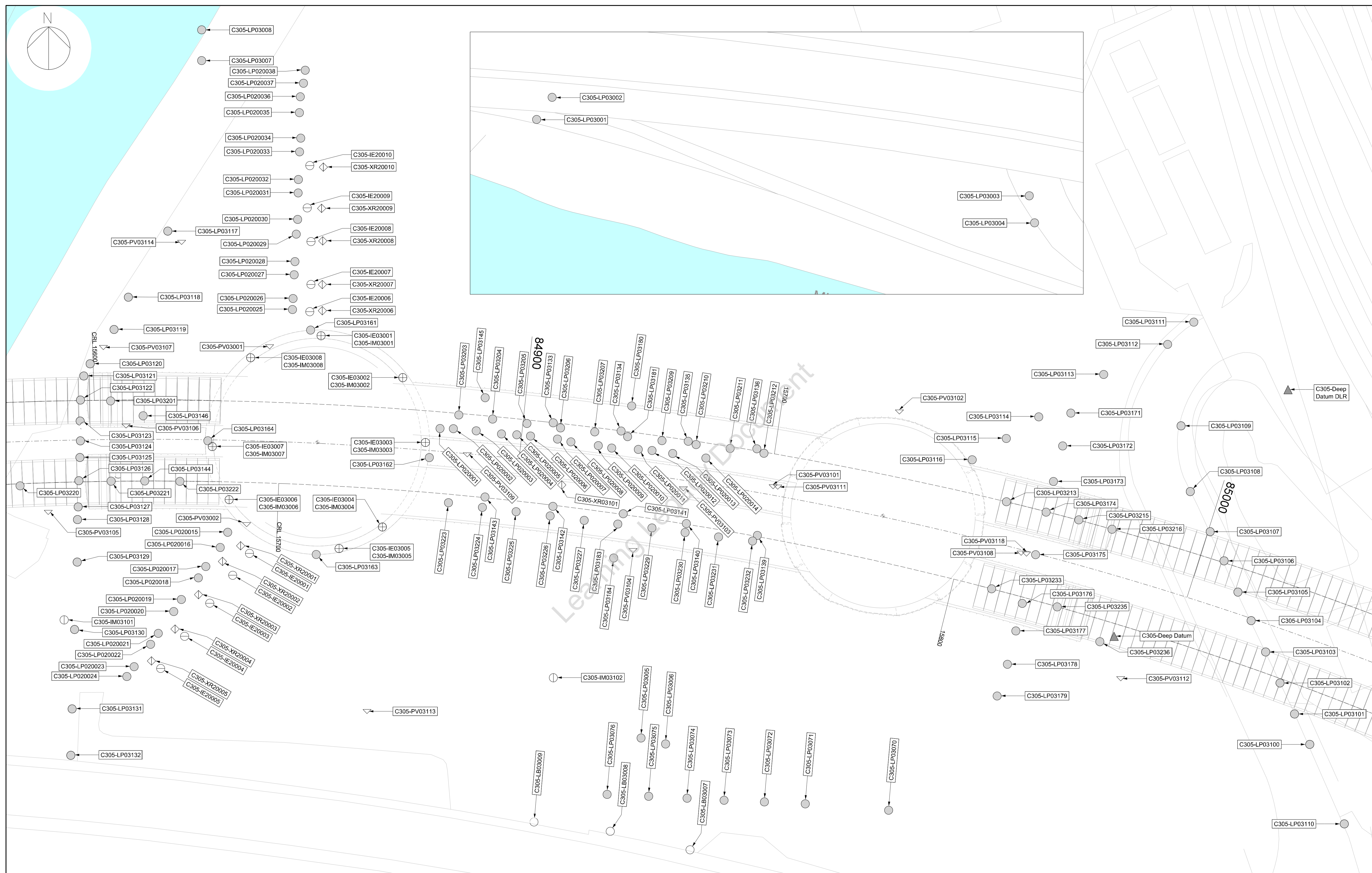
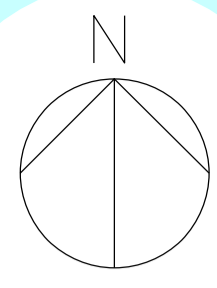
It has been agreed between the Project Manager, the Designer, the Contractor and the Sub Contractor that the instrumentation covered herein, for monitoring ground movement effects of Crossrail works, including long term effects, can be closed out for decommissioning as the trend of the monitoring points was approaching or had achieved the specified 2mm/yr settlement rate.

Minutes of the Close Out meeting are attached as Appendix C.

Learning Legacy Document

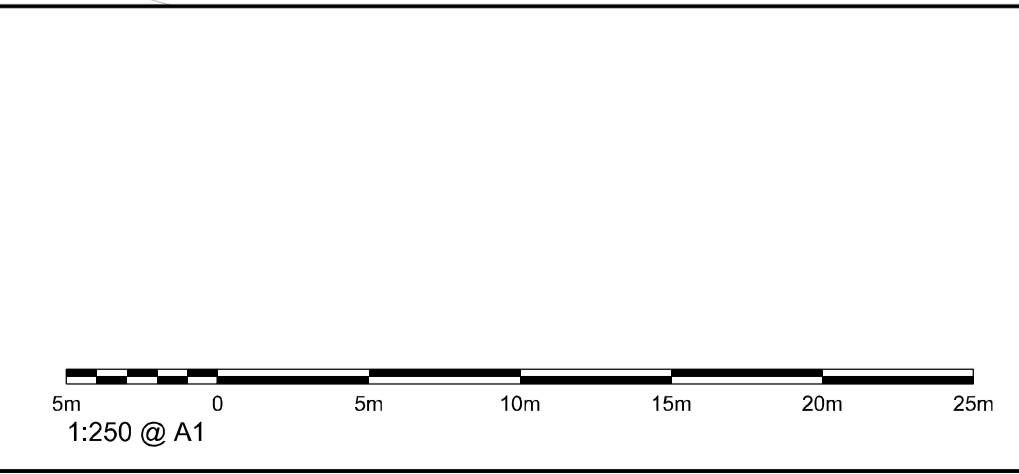
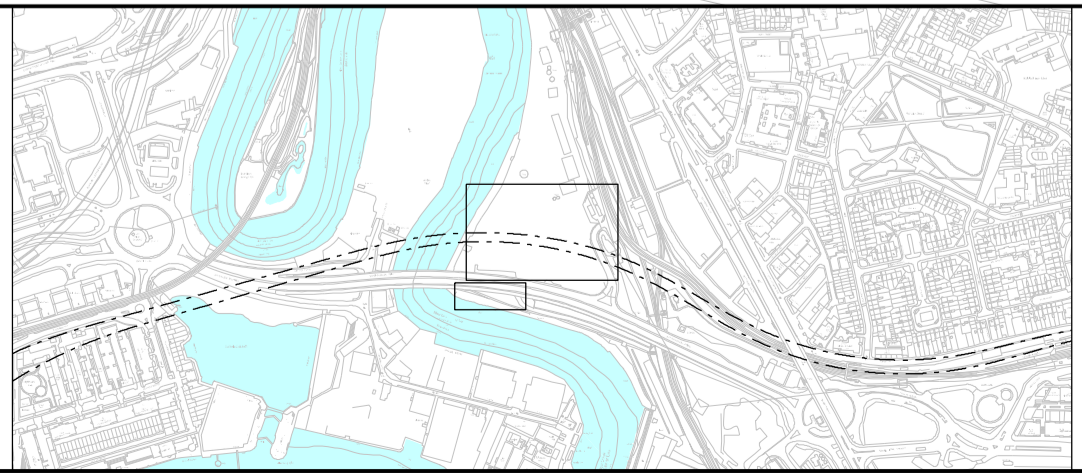
Learning Legacy Document


**APPENDIX A:
INSTRUMENT LOCATION**



Rev.	Date	Description	By	Chkd	App	Auth
P01	28/04/2016	First Issue	MD	MD	MD	-
P02	26/05/2016	-	MD	MD	MD	-
P03	14/06/2016	-	MD	MD	MD	-

- Notes**
- Levelling Point
 - Sockets
 - ⊖ Inclinator - Electronic
 - ⊕ Inclinator - Manual
 - ▽ Vibrating Wire Piezometer
 - ▲ Deep Datum
 - ◇ Rod Extensometer





Crossrail Limited
25 Canada Square
London
E14 6LQ

© Crossrail
www.crossrail.co.uk

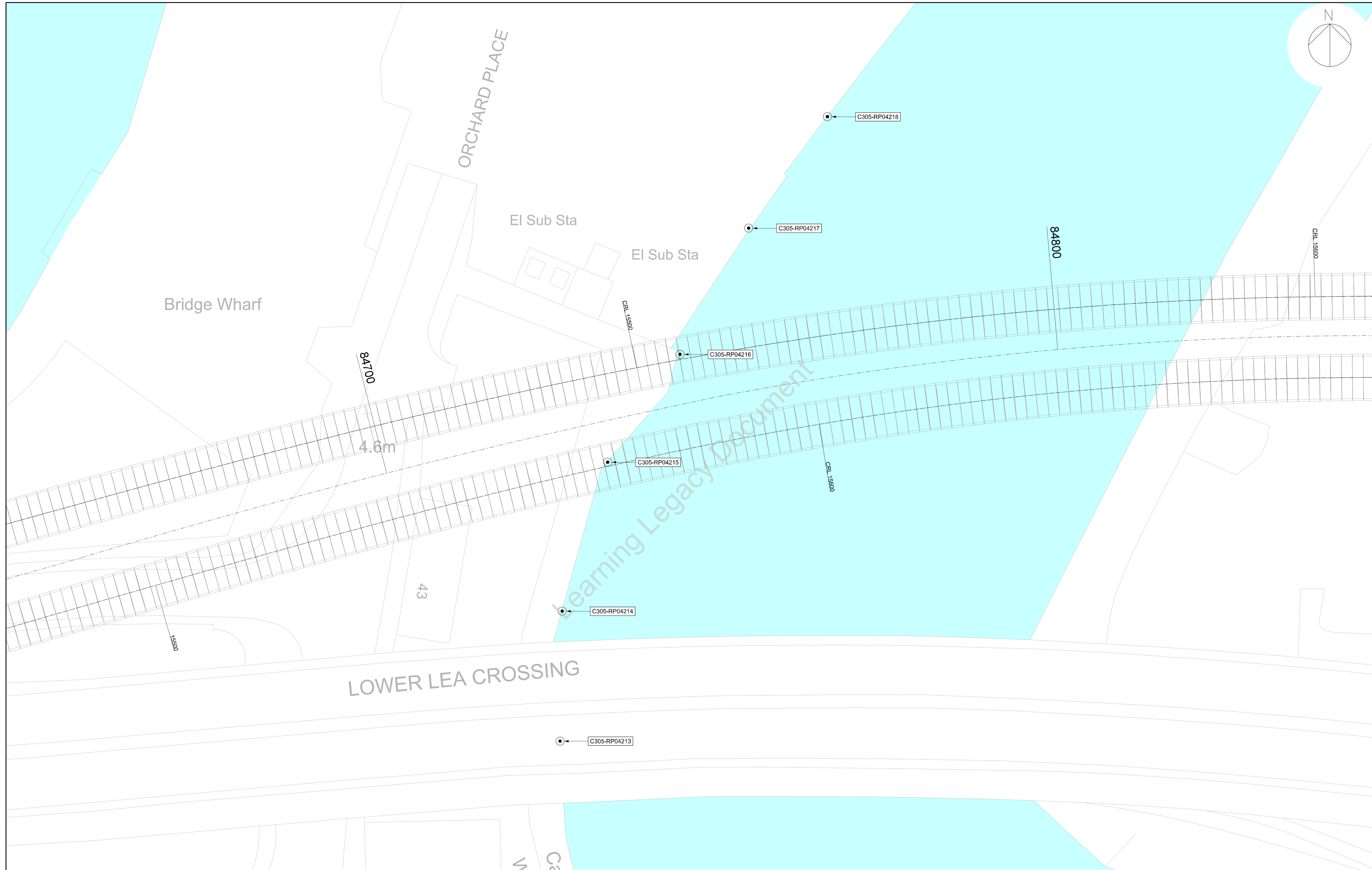
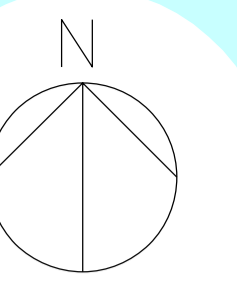
Contract: Tunnels East - Drive Y LIM to FAR & Drive Z SGJ to PML & Drive G
Originator: Dragados Sisk Joint Venture
Location: Limmo Peninsula Shaft

Title: Instrumentation & Monitoring
I&M Installation Report
Limmo Shaft Site (Drive Y)
C305-DSJ-C2-RGN-CR144_SH011-50011

By: M.DAVIS
CHK: M.DAVIS
App: M.DAVIS
Auth: ...

Scale: 1:250 @ A1
Drawing and CAD file No: C305-DSJ-C2-DDA-CR144_SH011_1-08196
Rev: P03
Suitability: S4

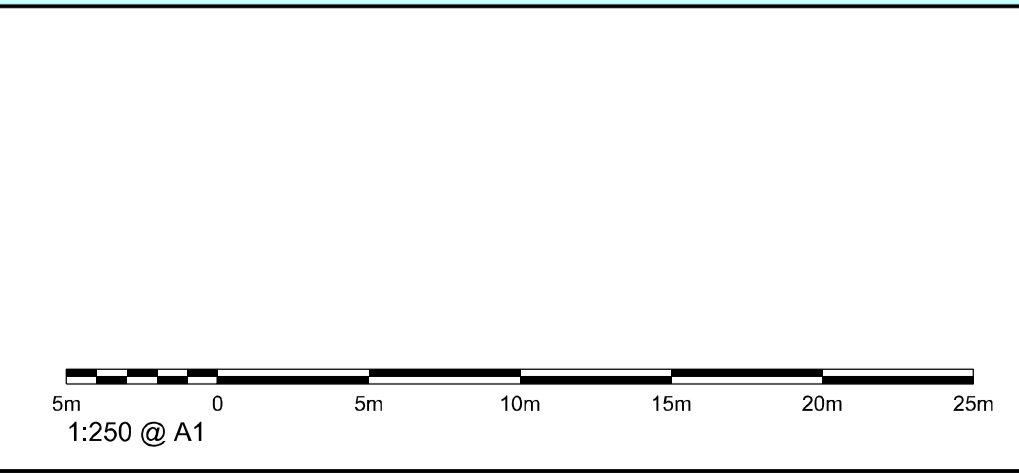
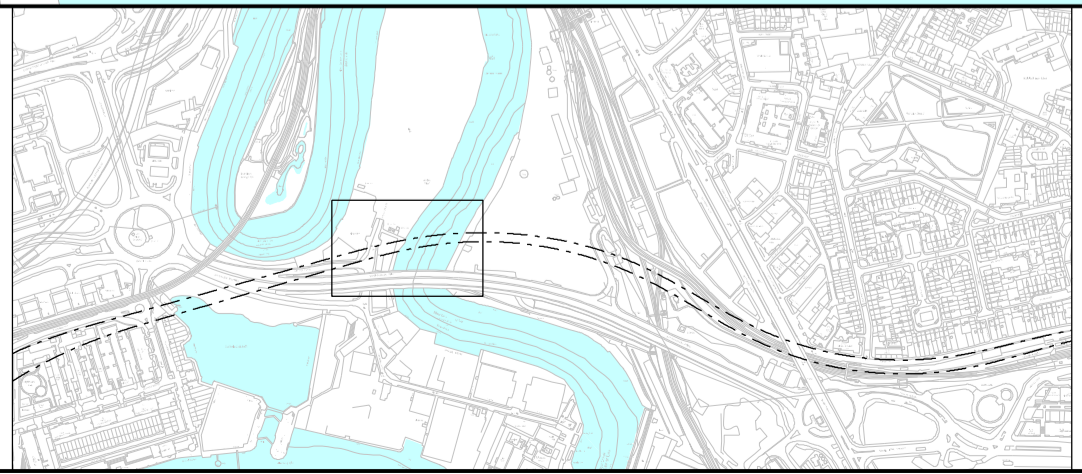
Fit for authorisation
RESTRICTED



Rev.	Date	Description	By	Chkd	App	Auth
P01	26/05/2016	First Issue	MD	MD	MD	-

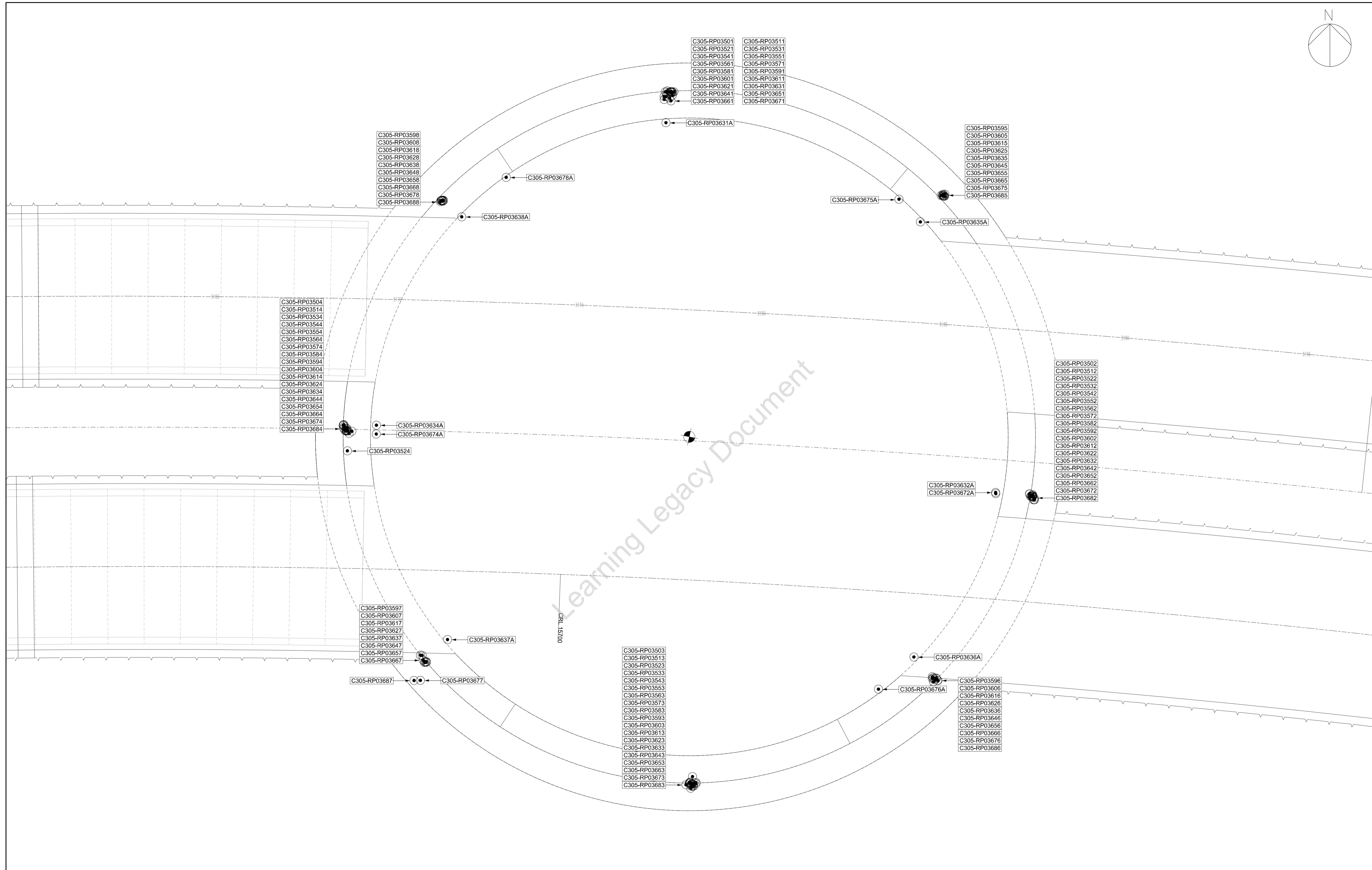
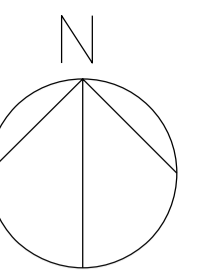
Notes

- 3D Prisms



	Contract:	Tunnels East - Drive Y LIM to FAR & Drive Z SGJ to PML & Drive G	By: M.DAVIS CHK: M.DAVIS App: M.DAVIS Auth: ...
	Originator:	Dragados Sisk Joint Venture	
Crossrail Limited 25 Canada Square Canary Wharf London E14 6LQ © Crossrail www.crossrail.co.uk	Location:	Limmo Peninsula Shaft	Title: Instrumentation & Monitoring I&M Installation Report Limmo Shaft Site (Drive Y) C305-DSJ-C2-RGN-CR144_SH011-50011 Scale: 1:250 @ A1
	Drawing and CAD file No.:	C305-DSJ-C2-DDA-CR144_SH011_1-08197	
	Rev.:	P01	

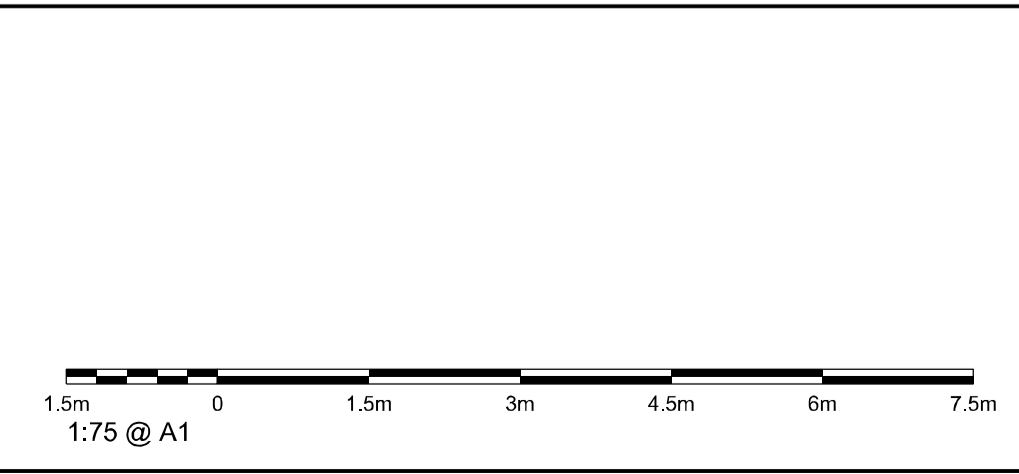
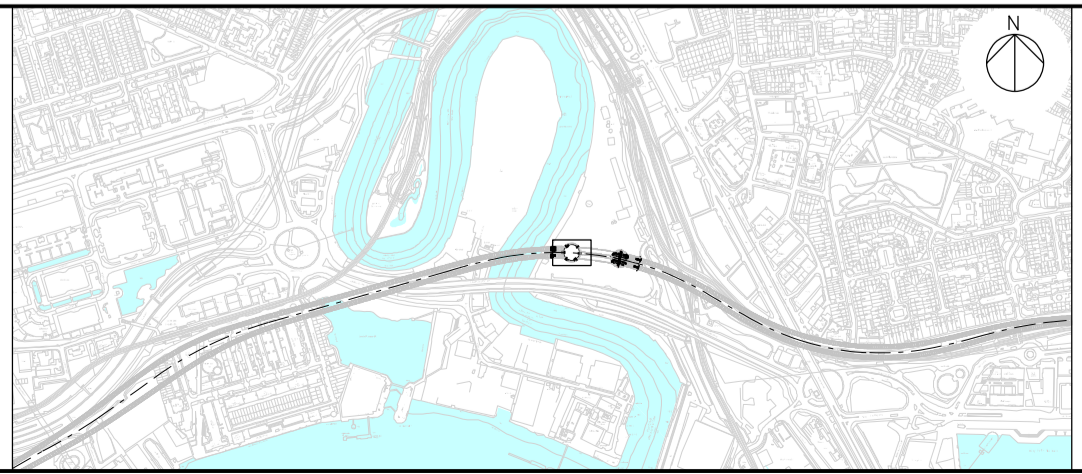
RESTRICTED



Rev.	Date	Description	By	Chkd	App	Auth
P01	25/04/2016	First Issue	MD	MD	MD	-

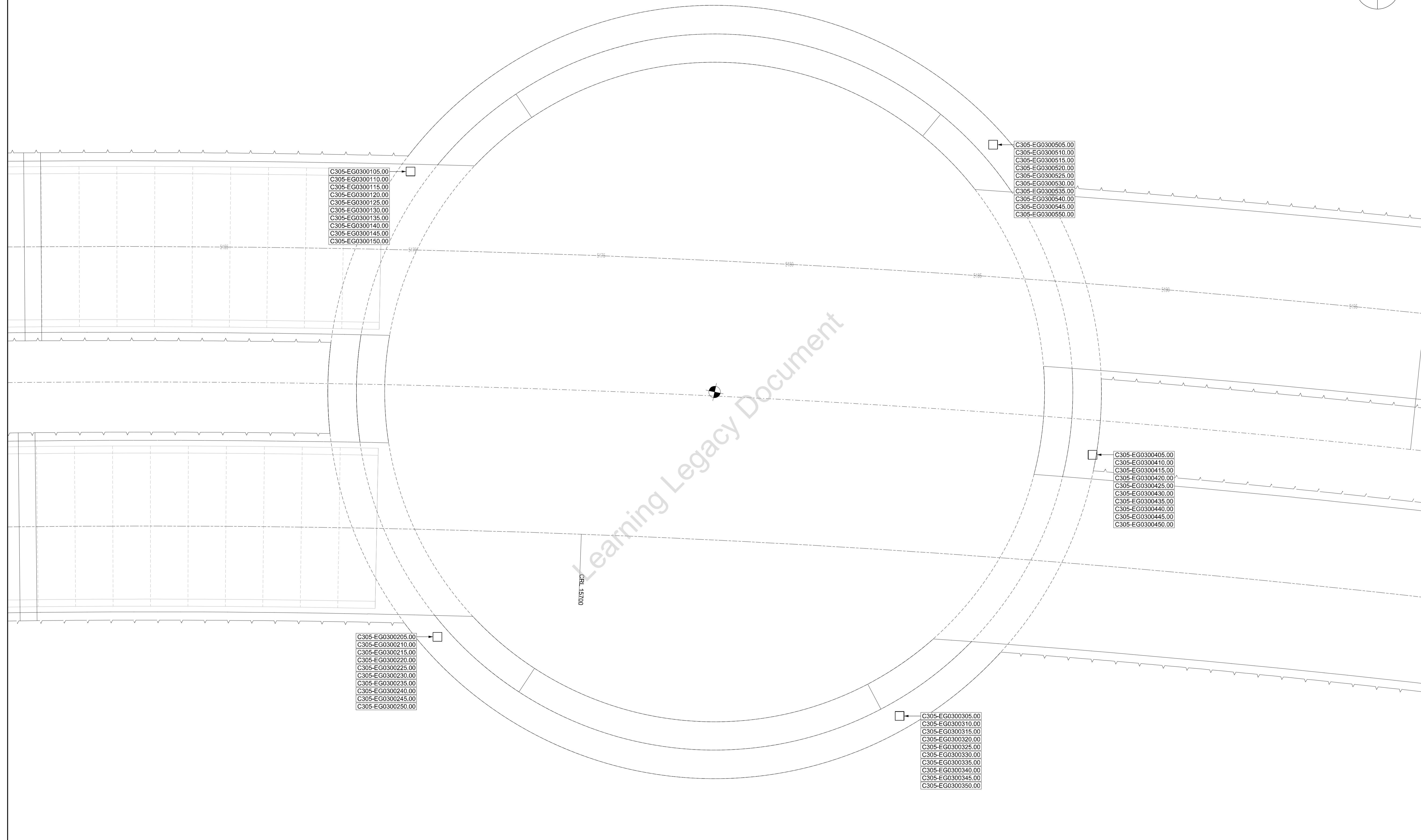
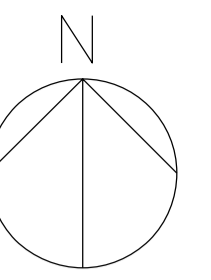
Notes

- 3D Prism



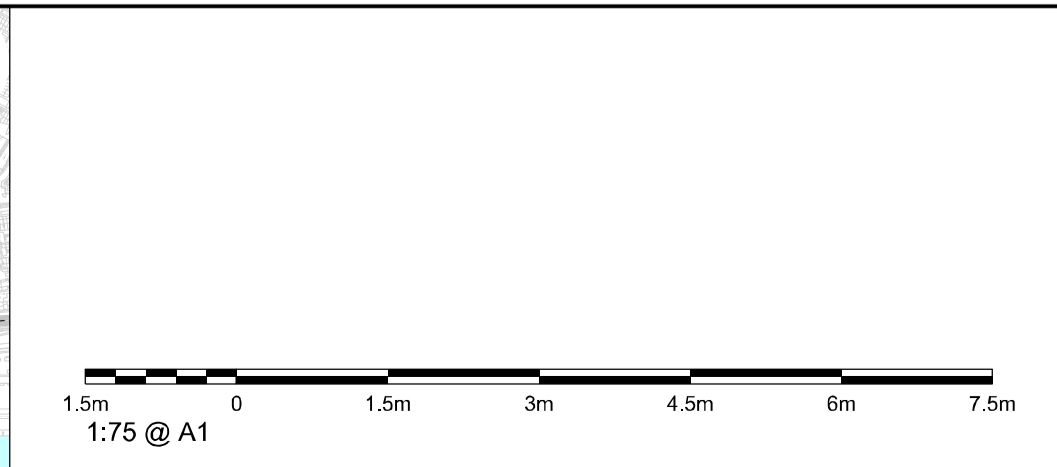
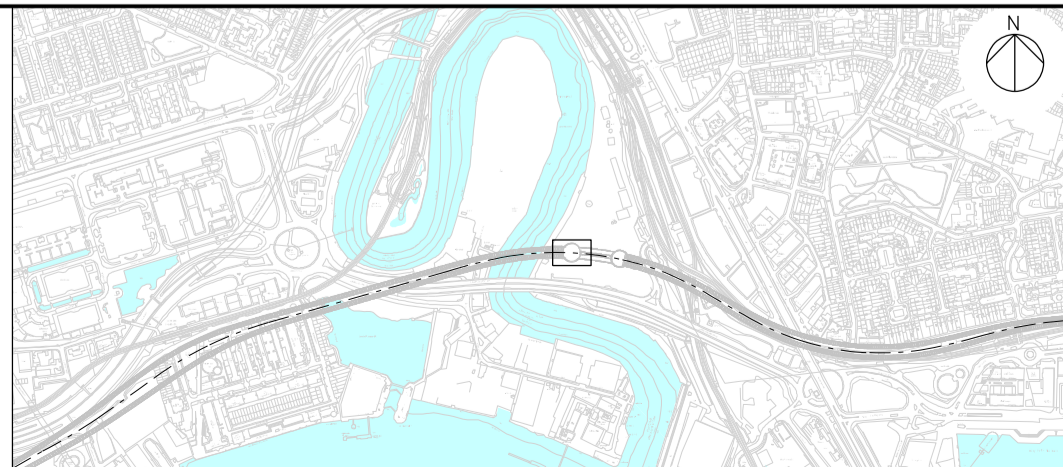
<p>Crossrail Limited 25 Canada Square Canary Wharf London E14 6LQ</p> <p>© Crossrail www.crossrail.co.uk</p>	<p>Contract: Tunnels East - Drive Y LIM to FAR & Drive Z SGJ to PML & Drive G</p> <p>Originator: Dragados Sisk Joint Venture</p> <p>Location: Limmo Peninsula Shaft</p>	<p>By: M.DAVIS</p> <p>CHK: M.DAVIS</p> <p>APP: M.DAVIS</p> <p>Auth: ...</p>	
	<p>Title: Instrumentation & Monitoring I&M Installation Report Limmo Shaft Site (Drive Y) C305-DSJ-C2-RGN-CR144_SH011-50011</p>	<p>Scale: Various @ A1</p> <p>Drawing and CAD file No.: C305-DSJ-C2-DDA-CR144_SH011_1-08298</p>	<p>Rev: P01</p> <p>Suitability: S4</p>
	<p>Contract: Tunnels East - Drive Y LIM to FAR & Drive Z SGJ to PML & Drive G</p> <p>Originator: Dragados Sisk Joint Venture</p> <p>Location: Limmo Peninsula Shaft</p>		<p>By: M.DAVIS</p> <p>CHK: M.DAVIS</p> <p>APP: M.DAVIS</p> <p>Auth: ...</p>
	<p>Title: Instrumentation & Monitoring I&M Installation Report Limmo Shaft Site (Drive Y) C305-DSJ-C2-RGN-CR144_SH011-50011</p>		<p>Scale: Various @ A1</p> <p>Drawing and CAD file No.: C305-DSJ-C2-DDA-CR144_SH011_1-08298</p>


RESTRICTED



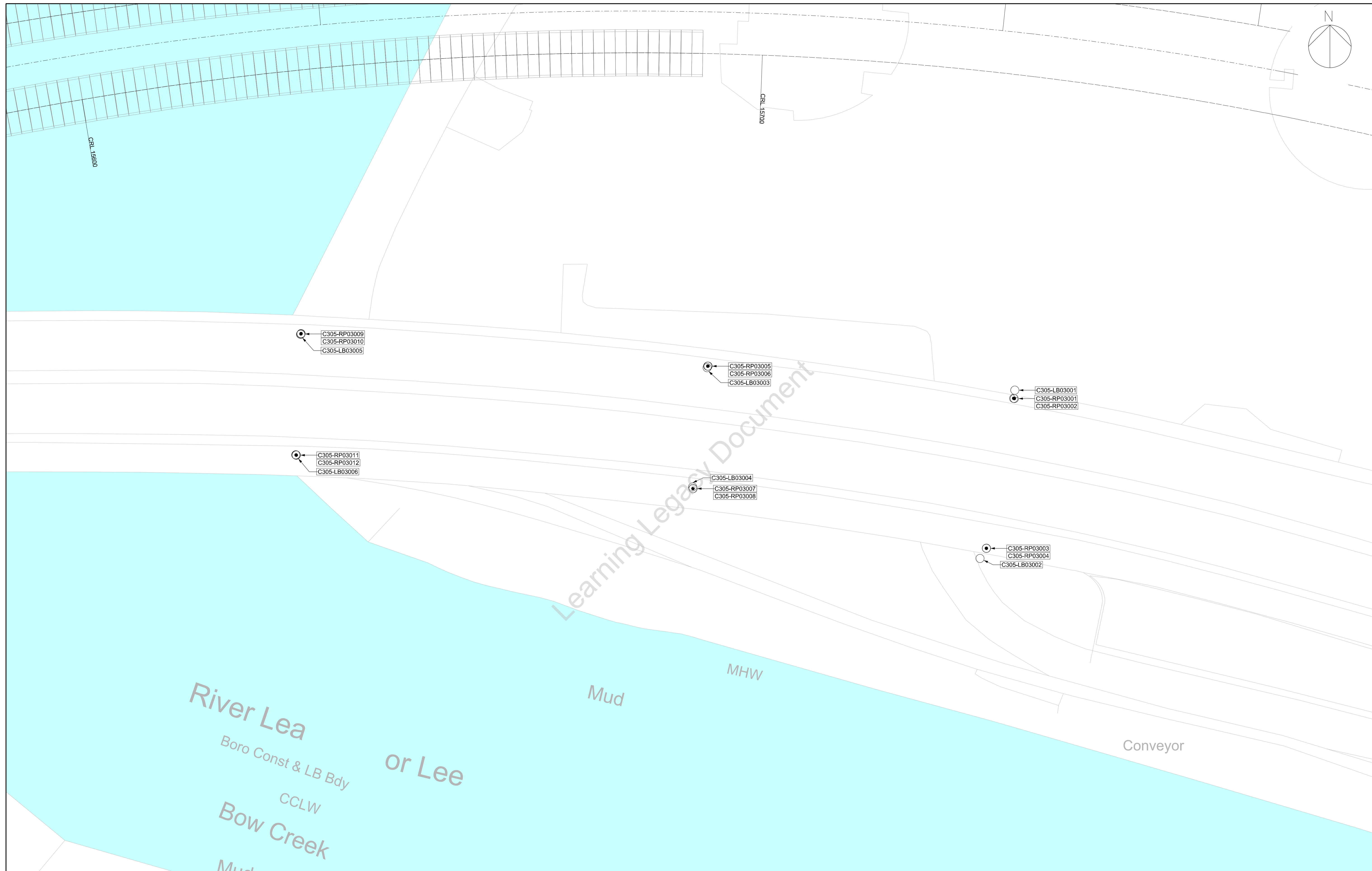
Rev.	Date	Description	By	Chkd	App	Auth
P01	27/04/2016	First Issue	MD	MD	MD	-

Notes						
<input type="checkbox"/>	Strain Gauges					



 Crossrail Limited 25 Canada Square Canary Wharf London E14 6LQ © Crossrail www.crossrail.co.uk	Contract: Tunnels East - Drive Y LIM to FAR & Drive Z SGJ to PML & Drive G	By: M.DAVIS
	Originator: Dragados Sisk Joint Venture	CHK: M.DAVIS
Location: Limmo Peninsula Shaft	Title: Instrumentation & Monitoring I&M Installation Report Limmo Shaft Site (Drive Y) C305-DSJ-C2-RGN-CR144_SH011-50011	App: M.DAVIS
Scale: Various @ A1	Drawing and CAD file No.: C305-DSJ-C2-DDA-CR144_SH011_1-08299	Rev: P01
		Suitability: S4

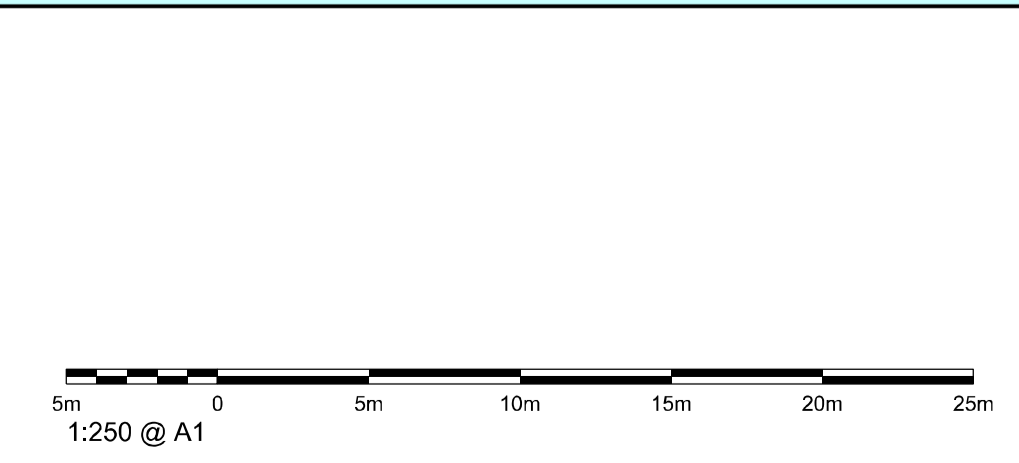
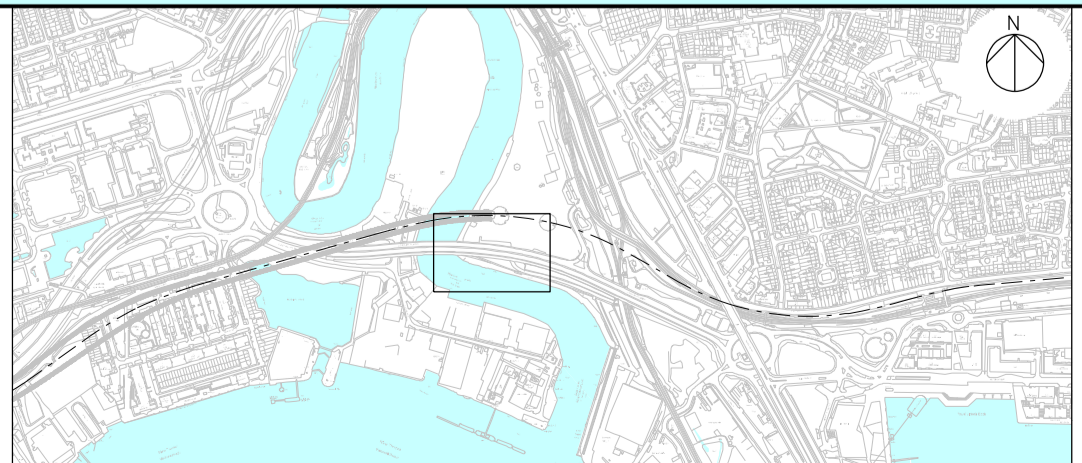
RESTRICTED



Rev.	Date	Description	By	Chkd	App	Auth
P01	24/05/2016	First Issue	MD	MD	MD	-

Notes

- Sockets
- 3D Prisms



Contract: Tunnels East - Drive Y LIM to FAR & Drive Z SGJ to PML & Drive G
 Originator: Dragados Sisk Joint Venture
 Location: Crossrail Tunnels - Drive Y (Limmo Peninsula to Farringdon Stn)

Crossrail
 25 Canada Square
 Canary Wharf
 London
 E14 6LQ

© Crossrail
 www.crossrail.co.uk

Title: Instrumentation & Monitoring
 Site Installation Report for
 Lower Lea Crossing
 C305-DSJ-C2-RGN-CRG03-50003

By: M.DAVIS
 Chk: M.DAVIS
 App: M.DAVIS
 Auth: ...

Scale: 1:250 @ A1
 Drawing and CAD file No: C305-DSJ-C2-DDA-CRT00_ST006_1-08287
 Rev: P01
 Suitability: S4

Learning Legacy Document

APPENDIX B:

SUMMARY OF INSTRUMENTATION INSTALLED ON SITE

IRS Installation Record Sheets – Levelling Point

Sensor Type	Sensor ID	Installation Date	Status	Sensor Location - GPS Reading			Commissioning Readings (m)			
				Eastings X (m)	Northings Y (m)	Elevation Z (mATD)	Date	Elevation Z1 (mATD)	Elevation Z2 (mATD)	Elevation Z3 (mATD)
Levelling Point	C305-LP03001	01-11-11	INSTALLED	89696.845	35442.585	105.031	11-11-11	105.033	105.032	105.033
Levelling Point	C305-LP03002	01-11-11	INSTALLED	89699.115	35445.824	105.374	11-11-11	105.376	105.376	105.376
Levelling Point	C305-LP03003	01-11-11	INSTALLED	89768.955	35431.415	105.870	11-11-11	105.871	105.871	105.871
Levelling Point	C305-LP03004	01-11-11	INSTALLED	89769.731	35427.457	105.949	11-11-11	105.951	105.951	105.951
Levelling Point	C305-LP03005	11-10-11	INSTALLED	89795.510	35469.368	106.163	11-11-11	106.166	106.165	106.166
Levelling Point	C305-LP03006	11-10-11	INSTALLED	89799.100	35468.498	106.145	11-11-11	106.148	106.147	106.148
Levelling Point	C305-LP03007	01-11-11	INSTALLED	89731.200	35568.500	106.743	11-11-11	106.742	106.743	106.743
Levelling Point	C305-LP03008	01-11-11	INSTALLED	89731.200	35573.000	106.567	11-11-11	106.566	106.568	106.567
Levelling Point	C305-LP03070	15-05-11	INSTALLED	89831.743	35458.796	106.719	20-05-11	106.719	106.719	106.719
Levelling Point	C305-LP03071	15-05-11	INSTALLED	89819.546	35459.735	106.649	20-05-11	106.650	106.649	106.649
Levelling Point	C305-LP03072	15-05-11	INSTALLED	89813.562	35460.014	106.622	20-05-11	106.622	106.621	106.622
Levelling Point	C305-LP03073	15-05-11	INSTALLED	89807.664	35460.256	106.623	20-05-11	106.624	106.623	106.623
Levelling Point	C305-LP03074	15-05-11	INSTALLED	89802.251	35460.557	106.666	20-05-11	106.666	106.665	106.666
Levelling Point	C305-LP03075	15-05-11	INSTALLED	89796.627	35460.838	106.648	20-05-11	106.647	106.648	106.648
Levelling Point	C305-LP03076	15-05-11	INSTALLED	89790.546	35461.114	106.606	20-05-11	106.606	106.605	106.605
Levelling Point	C305-LP03100	14-11-11	INSTALLED	89893.377	35468.433	107.975	13-12-11	108.484	108.483	108.483
Levelling Point	C305-LP03101	14-11-11	INSTALLED	89891.152	35472.885	107.716	13-12-11	107.975	107.976	107.976
Levelling Point	C305-LP03102	14-11-11	INSTALLED	89889.026	35477.420	107.498	13-12-11	107.717	107.716	107.716
Levelling Point	C305-LP03103	14-11-11	INSTALLED	89886.922	35481.960	107.276	13-12-11	107.501	107.500	107.500
Levelling Point	C305-LP03104	14-11-11	INSTALLED	89884.800	35486.541	107.027	13-12-11	107.276	107.276	107.276
Levelling Point	C305-LP03105	02-12-11	INSTALLED	89882.879	35490.767	106.802	13-12-11	107.027	107.028	107.027
Levelling Point	C305-LP03106	02-12-11	INSTALLED	89880.839	35495.292	106.563	13-12-11	106.801	106.802	106.803
Levelling Point	C305-LP03107	02-12-11	INSTALLED	89878.805	35499.563	106.323	13-12-11	106.563	106.563	106.563
Levelling Point	C305-LP03108	02-12-11	INSTALLED	89875.895	35505.432	105.981	13-12-11	106.323	106.324	106.323
Levelling Point	C305-LP03109	02-12-11	INSTALLED	89874.538	35515.048	105.409	13-12-11	105.981	105.981	105.981
Levelling Point	C305-LP03110	02-12-11	INSTALLED	89898.432	35456.801	108.483	13-12-11	105.408	105.409	105.409
Levelling Point	C305-LP03111	13-12-11	INSTALLED	89876.413	35530.222	104.875	13-12-11	104.876	104.876	104.876

IRS Installation Record Sheets – Levelling Point

Sensor Type	Sensor ID	Installation Date	Status	Sensor Location - GPS Reading			Commisioning Readings (m)			
				Eastings X (m)	Northings Y (m)	Elevation Z (mATD)	Date	Elevation Z1 (mATD)	Elevation Z2 (mATD)	Elevation Z3 (mATD)
Levelling Point	C305-LP03112	13-12-11	INSTALLED	89872.579	35526.970	105.009	13-12-11	105.010	105.009	105.010
Levelling Point	C305-LP03113	13-12-11	INSTALLED	89863.218	35522.570	106.613	13-01-12	106.614	106.613	106.614
Levelling Point	C305-LP03114	13-12-11	INSTALLED	89853.715	35516.362	106.839	13-01-12	106.839	106.840	106.839
Levelling Point	C305-LP03115	13-12-11	INSTALLED	89848.968	35513.202	106.878	13-01-12	106.878	106.878	106.878
Levelling Point	C305-LP03116	13-12-11	INSTALLED	89843.977	35510.086	106.773	13-01-12	106.757	106.757	106.756
Levelling Point	C305-LP03117	01-11-11	INSTALLED	89726.249	35543.549	106.856	13-12-11	106.856	106.857	106.856
Levelling Point	C305-LP03118	01-11-11	INSTALLED	89720.472	35533.873	106.906	13-12-11	106.905	106.906	106.906
Levelling Point	C305-LP03119	01-11-11	INSTALLED	89718.382	35529.150	106.913	13-12-11	106.915	106.916	106.916
Levelling Point	C305-LP03120	01-11-11	INSTALLED	89714.879	35524.126	106.940	13-12-11	106.940	106.940	106.940
Levelling Point	C305-LP03121	01-11-11	INSTALLED	89713.951	35522.347	107.000	13-12-11	107.000	107.001	107.001
Levelling Point	C305-LP03122	01-11-11	INSTALLED	89713.468	35518.828	106.982	13-12-11	106.982	106.982	106.983
Levelling Point	C305-LP03123	01-11-11	INSTALLED	89713.418	35515.749	106.867	13-12-11	106.981	106.980	106.980
Levelling Point	C305-LP03124	01-11-11	INSTALLED	89713.459	35512.855	106.892	13-12-11	106.893	106.892	106.892
Levelling Point	C305-LP03125	01-11-11	INSTALLED	89713.382	35510.421	106.909	13-12-11	106.910	106.909	106.909
Levelling Point	C305-LP03126	01-11-11	INSTALLED	89713.237	35507.022	106.886	13-12-11	106.887	106.886	106.887
Levelling Point	C305-LP03127	01-11-11	INSTALLED	89713.128	35503.190	106.913	13-12-11	106.913	106.913	106.913
Levelling Point	C305-LP03128	01-11-11	INSTALLED	89713.032	35501.332	106.816	13-12-11	106.816	106.816	106.816
Levelling Point	C305-LP03129	01-11-11	INSTALLED	89712.988	35495.109	106.991	09-12-11	106.990	106.991	106.991
Levelling Point	C305-LP03130	01-11-11	INSTALLED	89712.598	35485.244	107.109	09-12-11	107.108	107.109	107.108
Levelling Point	C305-LP03131	01-11-11	INSTALLED	89712.239	35473.624	106.978	09-12-11	106.978	106.978	106.978
Levelling Point	C305-LP03132	01-11-11	INSTALLED	89712.054	35466.832	106.754	09-12-11	106.753	106.754	106.754
Levelling Point	C305-LP03133	09-12-11	INSTALLED	89782.654	35515.490	106.858	13-12-11	106.859	106.859	106.859
Levelling Point	C305-LP03134	09-12-11	INSTALLED	89792.589	35514.294	106.836	13-12-11	106.837	106.838	106.838
Levelling Point	C305-LP03135	09-12-11	INSTALLED	89802.409	35512.786	106.821	13-12-11	106.822	106.822	106.821
Levelling Point	C305-LP03136	09-12-11	INSTALLED	89812.460	35511.709	106.730	13-12-11	106.730	106.731	106.731
Levelling Point	C305-LP03145	19-01-12	INSTALLED	89772.698	35519.163	106.845	25-01-12	106.824	106.824	106.824
Levelling Point	C305-LP03146	18-01-12	INSTALLED	89722.639	35516.523	106.824	25-01-12	106.845	106.846	106.845
Levelling Point	C305-LP03139	10-12-11	INSTALLED	89812.537	35499.016	106.861	13-01-12	106.862	106.862	106.862

IRS Installation Record Sheets – Levelling Point

Sensor Type	Sensor ID	Installation Date	Status	Sensor Location - GPS Reading			Commissioning Readings (m)			
				Eastings X (m)	Northings Y (m)	Elevation Z (mATD)	Date	Elevation Z1 (mATD)	Elevation Z2 (mATD)	Elevation Z3 (mATD)
Levelling Point	C305-LP03140	10-12-11	INSTALLED	89802.142	35500.742	106.862	13-01-12	106.863	106.862	106.863
Levelling Point	C305-LP03141	10-12-11	INSTALLED	89792.903	35502.186	106.712	13-01-12	106.713	106.713	106.713
Levelling Point	C305-LP03142	10-12-11	INSTALLED	89782.612	35503.261	106.727	13-01-12	106.727	106.728	106.727
Levelling Point	C305-LP03143	18-01-12	INSTALLED	89772.681	35504.681	106.847	19-01-12	106.846	106.847	106.847
Levelling Point	C305-LP03144	18-01-12	INSTALLED	89722.898	35506.969	106.859	19-01-12	106.859	106.859	106.858
Levelling Point	C305-LP03161	16-02-12	INSTALLED	89747.140	35529.060	106.836	16-02-12	106.836	106.837	106.837
Levelling Point	C305-LP03162	16-02-12	INSTALLED	89764.530	35510.410	106.831	16-02-12	106.831	106.832	106.831
Levelling Point	C305-LP03163	16-02-12	INSTALLED	89747.970	35496.230	106.853	16-02-12	106.853	106.852	106.853
Levelling Point	C305-LP03164	16-02-12	INSTALLED	89732.110	35512.860	106.823	16-02-12	106.832	106.831	106.832
Levelling Point	C305-LP03171	12-06-12	INSTALLED	89858.409	35516.913	107.070	17-06-12	106.912	106.911	106.911
Levelling Point	C305-LP03172	12-06-12	INSTALLED	89857.216	35512.103	107.149	17-06-12	106.999	107.000	107.000
Levelling Point	C305-LP03173	12-06-12	INSTALLED	89855.871	35506.909	107.340	17-06-12	107.183	107.183	107.183
Levelling Point	C305-LP03174	12-06-12	INSTALLED	89854.791	35502.418	107.304	17-06-12	107.165	107.164	107.165
Levelling Point	C305-LP03175	13-06-12	INSTALLED	89853.254	35496.163	107.230	17-06-12	106.962	106.962	106.962
Levelling Point	C305-LP03176	11-06-12	INSTALLED	89851.309	35489.063	107.100	17-06-12	106.979	106.979	106.979
Levelling Point	C305-LP03177	11-06-12	INSTALLED	89850.364	35485.032	107.099	17-06-12	106.925	106.924	106.925
Levelling Point	C305-LP03178	11-06-12	INSTALLED	89849.132	35480.151	107.120	17-06-12	106.941	106.942	106.941
Levelling Point	C305-LP03179	12-06-12	INSTALLED	89847.625	35475.515	107.063	17-06-12	106.913	106.912	106.912
Levelling Point	C305-LP03180	18-06-12	INSTALLED	89794.139	35517.954	107.196	22-06-12	106.997	106.996	106.997
Levelling Point	C305-LP03181	18-06-12	INSTALLED	89793.541	35513.470	107.200	22-06-12	107.003	107.003	107.003
Levelling Point	C305-LP03183	18-06-12	INSTALLED	89792.112	35500.673	107.163	22-06-12	107.087	107.086	107.086
Levelling Point	C305-LP03184	18-06-12	INSTALLED	89791.515	35495.713	107.164	22-06-12	106.974	106.974	106.974
Levelling Point	C305-LP03201	01-06-12	INSTALLED	89717.875	35518.694	107.002	26-06-12	106.698	106.698	106.697
Levelling Point	C305-LP03203	18-06-12	INSTALLED	89768.833	35516.645	107.154	21-06-12	107.050	107.050	107.050
Levelling Point	C305-LP03204	18-06-12	INSTALLED	89773.790	35516.040	107.177	21-06-12	106.884	106.885	106.885
Levelling Point	C305-LP03205	18-06-12	INSTALLED	89778.806	35515.394	107.186	21-06-12	106.942	106.942	106.942
Levelling Point	C305-LP03206	18-06-12	INSTALLED	89783.731	35514.747	107.166	21-06-12	106.968	106.968	106.969
Levelling Point	C305-LP03207	18-06-12	INSTALLED	89788.734	35514.168	107.236	21-06-12	106.936	106.935	106.935

IRS Installation Record Sheets – Levelling Point

Sensor Type	Sensor ID	Installation Date	Status	Sensor Location - GPS Reading			Commisioning Readings (m)			
				Eastings X (m)	Northings Y (m)	Elevation Z (mATD)	Date	Elevation Z1 (mATD)	Elevation Z2 (mATD)	Elevation Z3 (mATD)
Levelling Point	C305-LP03209	18-06-12	INSTALLED	89798.573	35512.879	107.156	20-06-12	106.981	106.982	106.982
Levelling Point	C305-LP03210	18-06-12	INSTALLED	89803.569	35512.311	107.188	20-06-12	107.028	107.028	107.028
Levelling Point	C305-LP03211	18-06-12	INSTALLED	89808.546	35511.737	107.158	20-06-12	107.092	107.091	107.092
Levelling Point	C305-LP03212	18-06-12	INSTALLED	89813.499	35511.041	107.270	21-06-12	107.135	107.135	107.135
Levelling Point	C305-LP03213	11-06-12	INSTALLED	89848.987	35503.941	107.363	15-06-12	107.215	107.215	107.215
Levelling Point	C305-LP03215	14-06-12	INSTALLED	89859.578	35501.288	107.081	15-06-12	106.928	106.929	106.928
Levelling Point	C305-LP03216	11-06-12	INSTALLED	89864.452	35499.940	106.889	15-06-12	106.887	106.887	106.887
Levelling Point	C305-LP03220	26-05-12	INSTALLED	89704.630	35506.270	106.932	22-06-12	106.733	106.734	106.733
Levelling Point	C305-LP03221	01-06-12	INSTALLED	89717.946	35506.957	106.988	22-06-12	106.796	106.796	106.795
Levelling Point	C305-LP03222	06-06-12	INSTALLED	89728.016	35506.919	106.977	22-06-12	106.907	106.906	106.907
Levelling Point	C305-LP03223	18-06-12	INSTALLED	89767.327	35503.802	107.163	22-06-12	106.949	106.949	106.950
Levelling Point	C305-LP03224	18-06-12	INSTALLED	89772.292	35503.119	107.156	22-06-12	106.978	106.977	106.977
Levelling Point	C305-LP03225	18-06-12	INSTALLED	89777.217	35502.487	107.156	22-06-12	107.044	107.043	107.043
Levelling Point	C305-LP03226	18-06-12	INSTALLED	89782.208	35501.865	107.165	22-06-12	107.046	107.046	107.046
Levelling Point	C305-LP03227	18-06-12	INSTALLED	89787.189	35501.219	107.155	22-06-12	106.948	106.948	106.948
Levelling Point	C305-LP03229	18-06-12	INSTALLED	89797.106	35500.113	107.163	20-06-12	106.983	106.982	106.983
Levelling Point	C305-LP03230	18-06-12	INSTALLED	89801.959	35499.443	107.172	20-06-12	106.925	106.924	106.924
Levelling Point	C305-LP03231	18-06-12	INSTALLED	89806.847	35498.786	107.150	20-06-12	107.037	107.037	107.037
Levelling Point	C305-LP03232	18-06-12	INSTALLED	89811.833	35498.186	107.188	20-06-12	106.962	106.963	106.962
Levelling Point	C305-LP03233	13-06-12	INSTALLED	89846.820	35491.200	107.082	15-06-12	106.950	106.949	106.949
Levelling Point	C305-LP03235	13-06-12	INSTALLED	89856.416	35488.559	107.100	15-06-12	106.899	106.898	106.899
Levelling Point	C305-LP03236	13-06-12	INSTALLED	89862.657	35483.462	107.094	15-06-12	106.922	106.923	106.922

IRS Installation Record Sheets –Deep Datum

Sensor Type	Sensor ID	Installation Date	Status	Sensor Location - GPS Reading			Commisioning Readings (m)			
				Eastings X (m)	Northings Y (m)	Elevation Z (mATD)	Date	Elevation Z1 (mATD)	Elevation Z2 (mATD)	Elevation Z3 (mATD)
Deep Datum	C305-DEEP DATUM	01-11-11	INSTALLED	89864.755	35484.252	106.991	01-11-11	106.992	106.991	106.991
Deep Datum	C305-DEEP DATUM DLR	05-09-13	INSTALLED	89890.209	35520.346	103.816	05-09-13	103.816	103.815	103.816

IRS Installation Record Sheets – 3D Prism

Sensor Type	Sensor ID	Installation Date	Status	Sensor Location - GPS Reading			Commisioning Readings (m)			
				Eastings X (m)	Northings Y (m)	Elevation Z (mATD)	Average	Eastings X (m)	Northings Y (m)	Elevation Z (mATD)
3D Prism	C305-RP03595	06-04-12	Installed	89759.269	35523.233	88.408	Average	89759.269	35523.233	88.408
								89759.269	35523.232	88.408
								89759.269	35523.233	88.408
								89759.269	35523.233	88.408
3D Prism	C305-RP03605	30-03-12	Installed	89759.285	35523.258	86.468	Average	89759.285	35523.258	86.468
								89759.284	35523.258	86.468
								89759.285	35523.259	86.469
								89759.285	35523.258	86.468
3D Prism	C305-RP03615	16-04-12	Installed	89759.334	35523.236	84.451	Average	89759.334	35523.236	84.451
								89759.334	35523.235	84.451
								89759.333	35523.236	84.450
								89759.334	35523.236	84.451
3D Prism	C305-RP03625	06-04-12	Installed	89759.292	35523.301	82.468	Average	89759.292	35523.301	82.468
								89759.291	35523.301	82.469
								89759.292	35523.300	82.468
								89759.292	35523.300	82.468
3D Prism	C305-RP03635	18-04-12	Installed	89759.361	35523.315	80.388	Average	89759.361	35523.315	80.388
								89759.361	35523.316	80.388
								89759.361	35523.315	80.388
								89759.361	35523.315	80.388
3D Prism	C305-RP03635A	04-09-12	Installed	89758.290	35522.094	80.961	Average	89758.290	35522.094	80.961
								89758.289	35522.094	80.961
								89758.290	35522.094	80.960
								89758.290	35522.093	80.960
3D Prism	C305-RP03645	18-04-12	Installed	89759.356	35523.221	78.370	Average	89759.356	35523.221	78.370
								89759.356	35523.221	78.369
								89759.357	35523.220	78.370

IRS Installation Record Sheets – 3D Prism

Sensor Type	Sensor ID	Installation Date	Status	Sensor Location - GPS Reading			Commisioning Readings (m)			
				Eastings X (m)	Northings Y (m)	Elevation Z (mATD)	Average	Eastings X (m)	Northings Y (m)	Elevation Z (mATD)
								89759.356	35523.221	78.370
3D Prism	C305-RP03655	25-04-12	Installed	89759.320	35523.239	76.369	Average	89759.320	35523.239	76.369
								89759.321	35523.239	76.370
								89759.320	35523.238	76.369
								89759.321	35523.239	76.369
3D Prism	C305-RP03665	25-04-12	Installed	89759.287	35523.225	74.378	Average	89759.287	35523.225	74.378
								89759.287	35523.225	74.378
								89759.286	35523.225	74.378
								89759.287	35523.225	74.378
3D Prism	C305-RP03675	25-04-12	Installed	89759.202	35523.253	72.411	Average	89759.202	35523.253	72.411
								89759.203	35523.253	72.411
								89759.202	35523.253	72.411
								89759.202	35523.253	72.411
3D Prism	C305-RP03675A	03-09-12	Installed	89757.350	35523.090	72.693	Average	89757.350	35523.090	72.693
								89757.350	35523.091	72.692
								89757.350	35523.090	72.693
								89757.350	35523.090	72.692
3D Prism	C305-RP03685	25-04-12	Installed	89759.266	35523.293	70.242	Average	89759.266	35523.293	70.242
								89759.266	35523.293	70.242
								89759.266	35523.294	70.242
								89759.267	35523.294	70.243
3D Prism	C305-RP03502	14-02-12	Installed	89763.082	35510.152	106.531	Average	89763.082	35510.152	106.531
								89763.083	35510.153	106.531
								89763.082	35510.151	106.532
								89763.082	35510.152	106.531
3D Prism	C305-RP03512	15-01-12	Installed	89763.085	35510.149	104.525	Average	89763.085	35510.149	104.525
								89763.085	35510.149	104.525

IRS Installation Record Sheets – 3D Prism

Sensor Type	Sensor ID	Installation Date	Status	Sensor Location - GPS Reading			Commisioning Readings (m)			
				Eastings X (m)	Northings Y (m)	Elevation Z (mATD)	Average	Eastings X (m)	Northings Y (m)	Elevation Z (mATD)
								89763.085	35510.149	104.525
								89763.085	35510.149	104.525
3D Prism	C305-RP03522	21-02-12	Installed	89763.131	35510.042	102.547	Average	89763.131	35510.042	102.547
								89763.131	35510.042	102.546
								89763.131	35510.042	102.548
								89763.131	35510.042	102.547
3D Prism	C305-RP03532	24-02-12	Installed	89763.157	35510.067	100.557	Average	89763.157	35510.067	100.557
								89763.156	35510.066	100.558
								89763.157	35510.067	100.557
								89763.156	35510.066	100.557
3D Prism	C305-RP03542	29-02-12	Installed	89763.182	35510.027	98.557	Average	89763.182	35510.027	98.557
								89763.182	35510.028	98.557
								89763.183	35510.027	98.557
								89763.182	35510.027	98.557
3D Prism	C305-RP03552	05-03-12	Installed	89763.212	35510.071	96.547	Average	89763.212	35510.071	96.547
								89763.212	35510.071	96.546
								89763.212	35510.072	96.547
								89763.213	35510.072	96.547
3D Prism	C305-RP03562	15-03-12	Installed	89763.184	35510.059	94.561	Average	89763.184	35510.059	94.561
								89763.183	35510.059	94.562
								89763.184	35510.059	94.560
								89763.184	35510.060	94.561
3D Prism	C305-RP03572	15-03-12	Installed	89763.221	35510.048	92.564	Average	89763.221	35510.048	92.564
								89763.221	35510.047	92.563
								89763.220	35510.048	92.564
								89763.220	35510.048	92.563
3D Prism	C305-RP03582	19-03-12	Installed	89763.231	35510.068	90.573	Average	89763.231	35510.068	90.573

IRS Installation Record Sheets – 3D Prism

Sensor Type	Sensor ID	Installation Date	Status	Sensor Location - GPS Reading			Commisioning Readings (m)			
				Eastings X (m)	Northings Y (m)	Elevation Z (mATD)	Average	Eastings X (m)	Northings Y (m)	Elevation Z (mATD)
								89763.231	35510.068	90.574
								89763.231	35510.068	90.573
								89763.231	35510.068	90.573
3D Prism	C305-RP03592	20-03-12	Installed	89763.215	35510.064	88.578	Average	89763.215	35510.064	88.578
								89763.215	35510.064	88.577
								89763.215	35510.064	88.578
								89763.215	35510.065	88.578
3D Prism	C305-RP03602	30-03-12	Installed	89763.223	35510.077	86.581	Average	89763.223	35510.077	86.581
								89763.223	35510.076	86.581
								89763.224	35510.077	86.580
								89763.223	35510.077	86.581
3D Prism	C305-RP03612	06-04-12	Installed	89763.198	35510.066	84.560	Average	89763.198	35510.066	84.560
								89763.199	35510.066	84.561
								89763.198	35510.065	84.560
								89763.199	35510.066	84.560
3D Prism	C305-RP03622	06-04-12	Installed	89763.210	35510.124	82.568	Average	89763.210	35510.124	82.568
								89763.209	35510.124	82.569
								89763.211	35510.123	82.568
								89763.210	35510.124	82.568
3D Prism	C305-RP03632	23-04-12	Installed	89763.281	35509.980	80.513	Average	89763.281	35509.980	80.513
								89763.281	35509.980	80.513
								89763.280	35509.980	80.513
								89763.280	35509.980	80.513
3D Prism	C305-RP03632A	04-09-12	Installed	89761.592	35510.216	80.935	Average	89761.592	35510.216	80.935
								89761.593	35510.216	80.935
								89761.592	35510.216	80.935
								89761.591	35510.216	80.935

IRS Installation Record Sheets – 3D Prism

Sensor Type	Sensor ID	Installation Date	Status	Sensor Location - GPS Reading			Commissioning Readings (m)			
				Eastings X (m)	Northings Y (m)	Elevation Z (mATD)	Average	Eastings X (m)	Northings Y (m)	Elevation Z (mATD)
3D Prism	C305-RP03642	23-04-12	Installed	89763.294	35509.895	78.533	Average	89763.294	35509.895	78.533
								89763.295	35509.894	78.532
								89763.294	35509.895	78.533
								89763.295	35509.895	78.533
3D Prism	C305-RP03652	23-04-12	Installed	89763.263	35509.895	76.554	Average	89763.263	35509.895	76.554
								89763.264	35509.894	76.553
								89763.263	35509.895	76.554
								89763.263	35509.895	76.553
3D Prism	C305-RP03662	23-04-12	Installed	89763.296	35509.901	74.063	Average	89763.296	35509.901	74.063
								89763.296	35509.901	74.063
								89763.296	35509.902	74.064
								89763.296	35509.901	74.063
3D Prism	C305-RP03672	23-04-12	Installed	89763.296	35509.901	72.563	Average	89763.296	35509.901	72.563
								89763.297	35509.901	72.563
								89763.296	35509.902	72.564
								89763.296	35509.901	72.563
3D Prism	C305-RP03672A	03-09-12	Installed	89761.600	35510.166	72.635	Average	89761.600	35510.166	72.635
								89761.600	35510.165	72.635
								89761.601	35510.166	72.636
								89761.600	35510.166	72.635
3D Prism	C305-RP03682	27-04-12	Installed	89763.296	35509.901	70.550	Average	89763.296	35509.901	70.550
								89763.296	35509.901	70.550
								89763.296	35509.902	70.551
								89763.296	35509.901	70.550
3D Prism	C305-RP03596	15-04-12	Installed	89758.814	35502.126	88.603	Average	89758.814	35502.126	88.603
								89758.814	35502.127	88.604
								89758.813	35502.126	88.603

IRS Installation Record Sheets – 3D Prism

Sensor Type	Sensor ID	Installation Date	Status	Sensor Location - GPS Reading			Commissioning Readings (m)			
				Eastings X (m)	Northings Y (m)	Elevation Z (mATD)	Average	Eastings X (m)	Northings Y (m)	Elevation Z (mATD)
								89758.813	35502.126	88.603
3D Prism	C305-RP03606	30-03-12	Installed	89758.877	35502.073	86.599	Average	89758.877	35502.073	86.599
								89758.878	35502.073	86.599
								89758.877	35502.074	86.599
								89758.877	35502.073	86.599
3D Prism	C305-RP03616	16-04-12	Installed	89758.850	35502.068	84.520	Average	89758.850	35502.068	84.520
								89758.850	35502.068	84.519
								89758.850	35502.067	84.520
								89758.850	35502.068	84.520
3D Prism	C305-RP03626	06-04-12	Installed	89758.809	35502.048	82.522	Average	89758.809	35502.048	82.522
								89758.810	35502.048	82.521
								89758.809	35502.047	82.522
								89758.809	35502.048	82.522
3D Prism	C305-RP03636	20-04-12	Installed	89758.866	35501.908	80.442	Average	89758.866	35501.908	80.442
								89758.866	35501.908	80.442
								89758.866	35501.908	80.442
								89758.866	35501.907	80.442
3D Prism	C305-RP03636A	04-09-12	Installed	89758.003	35502.992	80.934	Average	89758.003	35502.992	80.934
								89758.003	35502.992	80.934
								89758.004	35502.991	80.935
								89758.004	35502.992	80.935
3D Prism	C305-RP03646	20-04-12	Installed	89758.936	35501.989	78.420	Average	89758.936	35501.989	78.420
								89758.936	35501.989	78.420
								89758.935	35501.990	78.420
								89758.936	35501.989	78.420
3D Prism	C305-RP03656	20-04-12	Installed	89758.996	35502.043	76.294	Average	89758.996	35502.043	76.294
								89758.995	35502.042	76.294

IRS Installation Record Sheets – 3D Prism

Sensor Type	Sensor ID	Installation Date	Status	Sensor Location - GPS Reading			Commisioning Readings (m)			
				Eastings X (m)	Northings Y (m)	Elevation Z (mATD)	Average	Eastings X (m)	Northings Y (m)	Elevation Z (mATD)
								89758.996	35502.043	76.293
								89758.996	35502.043	76.294
3D Prism	C305-RP03666	21-04-12	Installed	89754.004	35502.069	74.289	Average	89754.004	35502.069	74.289
								89754.004	35502.069	74.289
								89754.004	35502.069	74.288
								89754.004	35502.069	74.289
3D Prism	C305-RP03676	20-04-12	Installed	89759.047	35501.967	72.290	Average	89759.047	35501.967	72.290
								89759.047	35501.967	72.289
								89759.048	35501.966	72.290
								89759.048	35501.967	72.290
3D Prism	C305-RP03676A	03-09-12	Installed	89756.449	35501.580	71.797	Average	89756.449	35501.580	71.797
								89756.450	35501.581	71.796
								89756.449	35501.580	71.797
								89756.450	35501.580	71.797
3D Prism	C305-RP03686	21-04-12	Installed	89759.059	35501.960	70.264	Average	89759.059	35501.960	70.264
								89759.060	35501.961	70.264
								89759.059	35501.960	70.264
								89759.059	35501.960	70.264
3D Prism	C305-RP03503	14-02-12	Installed	89748.172	35497.490	106.537	Average	89748.172	35497.490	106.537
								89748.173	35497.490	106.536
								89748.172	35497.490	106.537
								89748.172	35497.490	106.537
3D Prism	C305-RP03513	15-01-12	Installed	89748.191	35497.457	104.528	Average	89748.191	35497.457	104.528
								89748.191	35497.457	104.528
								89748.192	35497.457	104.528
								89748.191	35497.457	104.528
3D Prism	C305-RP03523	21-02-12	Installed	89748.147	35497.449	102.537	Average	89748.147	35497.449	102.537

IRS Installation Record Sheets – 3D Prism

Sensor Type	Sensor ID	Installation Date	Status	Sensor Location - GPS Reading			Commisioning Readings (m)			
				Eastings X (m)	Northings Y (m)	Elevation Z (mATD)	Average	Eastings X (m)	Northings Y (m)	Elevation Z (mATD)
								89748.147	35497.449	102.537
								89748.147	35497.449	102.536
								89748.147	35497.449	102.537
3D Prism	C305-RP03533	02-03-12	Installed	89748.144	35497.451	100.490	Average	89748.144	35497.451	100.490
								89748.144	35497.451	100.489
								89748.144	35497.452	100.490
								89748.144	35497.451	100.490
3D Prism	C305-RP03543	02-03-12	Installed	89747.998	35497.381	98.508	Average	89747.998	35497.381	98.508
								89747.998	35497.381	98.507
								89747.999	35497.382	98.508
								89747.998	35497.381	98.508
3D Prism	C305-RP03553	05-03-12	Installed	89748.238	35497.399	96.522	Average	89748.238	35497.399	96.522
								89748.238	35497.399	96.523
								89748.238	35497.398	96.522
								89748.238	35497.399	96.522
3D Prism	C305-RP03563	08-03-12	Installed	89748.187	35497.490	94.519	Average	89748.187	35497.490	94.519
								89748.188	35497.490	94.520
								89748.187	35497.490	94.519
								89748.188	35497.490	94.519
3D Prism	C305-RP03573	19-03-12	Installed	89748.310	35497.404	92.523	Average	89748.310	35497.404	92.523
								89748.310	35497.403	92.522
								89748.309	35497.404	92.523
								89748.310	35497.404	92.523
3D Prism	C305-RP03583	20-03-12	Installed	89748.333	35497.330	90.520	Average	89748.333	35497.330	90.520
								89748.333	35497.330	90.520
								89748.332	35497.331	90.520
								89748.333	35497.330	90.520

IRS Installation Record Sheets – 3D Prism

Sensor Type	Sensor ID	Installation Date	Status	Sensor Location - GPS Reading			Commisioning Readings (m)			
				Eastings X (m)	Northings Y (m)	Elevation Z (mATD)	Average	Eastings X (m)	Northings Y (m)	Elevation Z (mATD)
3D Prism	C305-RP03593	30-03-12	Installed	89748.285	35497.741	88.437	Average	89748.285	35497.741	88.437
								89748.285	35497.740	88.437
								89748.284	35497.741	88.437
								89748.285	35497.741	88.436
3D Prism	C305-RP03603	30-03-12	Installed	89748.303	35497.326	86.392	Average	89748.303	35497.326	86.392
								89748.303	35497.326	86.392
								89748.302	35497.327	86.391
								89748.303	35497.326	86.392
3D Prism	C305-RP03613	13-04-12	Installed	89748.254	35497.314	84.338	Average	89748.254	35497.314	84.338
								89748.254	35497.314	84.339
								89748.255	35497.314	84.338
								89748.255	35497.315	84.338
3D Prism	C305-RP03623	13-04-12	Installed	89748.230	35497.324	82.325	Average	89748.230	35497.324	82.325
								89748.230	35497.324	82.324
								89748.231	35497.325	82.325
								89748.230	35497.324	82.325
3D Prism	C305-RP03633	16-04-12	Installed	89748.206	35497.232	80.330	Average	89748.206	35497.232	80.330
								89748.205	35497.231	80.330
								89748.206	35497.232	80.330
								89748.206	35497.232	80.330
3D Prism	C305-RP03643	16-04-12	Installed	89748.228	35497.408	78.291	Average	89748.228	35497.408	78.291
								89748.227	35497.408	78.292
								89748.228	35497.407	78.291
								89748.228	35497.408	78.291
3D Prism	C305-RP03653	18-04-12	Installed	89748.255	35497.418	76.281	Average	89748.255	35497.418	76.281
								89748.255	35497.418	76.281
								89748.255	35497.419	76.282

IRS Installation Record Sheets – 3D Prism

Sensor Type	Sensor ID	Installation Date	Status	Sensor Location - GPS Reading			Commisioning Readings (m)			
				Eastings X (m)	Northings Y (m)	Elevation Z (mATD)	Average	Eastings X (m)	Northings Y (m)	Elevation Z (mATD)
								89748.255	35497.419	76.281
3D Prism	C305-RP03663	30-04-12	Installed	89748.439	35497.435	74.049	Average	89748.439	35497.435	74.049
								89748.439	35497.434	74.049
								89748.440	35497.435	74.050
								89748.439	35497.435	74.050
3D Prism	C305-RP03673	30-04-12	Installed	89748.360	35497.466	72.060	Average	89748.360	35497.466	72.060
								89748.359	35497.466	72.060
								89748.360	35497.465	72.059
								89748.360	35497.465	72.060
3D Prism	C305-RP03683	21-04-12	Installed	89748.433	35497.482	70.023	Average	89748.433	35497.482	70.023
								89748.432	35497.481	70.022
								89748.433	35497.482	70.023
								89748.433	35497.482	70.023
3D Prism	C305-RP03597	16-04-12	Installed	89736.544	35502.797	88.524	Average	89736.544	35502.797	88.524
								89736.544	35502.796	88.524
								89736.545	35502.797	88.525
								89736.544	35502.797	88.524
3D Prism	C305-RP03607	16-04-12	Installed	89736.556	35502.759	86.534	Average	89736.556	35502.759	86.534
								89736.556	35502.759	86.534
								89736.555	35502.760	86.534
								89736.556	35502.759	86.534
3D Prism	C305-RP03617	16-04-12	Installed	89736.600	35502.759	84.571	Average	89736.600	35502.759	84.571
								89736.600	35502.758	84.571
								89736.601	35502.759	84.571
								89736.600	35502.758	84.571
3D Prism	C305-RP03627	06-04-12	Installed	89736.598	35502.789	82.469	Average	89736.598	35502.789	82.469
								89736.597	35502.789	82.469

IRS Installation Record Sheets – 3D Prism

Sensor Type	Sensor ID	Installation Date	Status	Sensor Location - GPS Reading			Commisioning Readings (m)			
				Eastings X (m)	Northings Y (m)	Elevation Z (mATD)	Average	Eastings X (m)	Northings Y (m)	Elevation Z (mATD)
								89736.598	35502.789	82.468
								89736.598	35502.789	82.469
3D Prism	C305-RP03637	20-04-12	Installed	89736.516	35502.752	80.464	Average	89736.516	35502.752	80.464
								89736.515	35502.752	80.465
								89736.516	35502.752	80.464
								89736.516	35502.753	80.464
3D Prism	C305-RP03637A	04-09-12	Installed	89737.528	35503.758	80.940	Average	89737.528	35503.758	80.940
								89737.527	35503.758	80.939
								89737.528	35503.758	80.940
								89737.528	35503.758	80.939
3D Prism	C305-RP03647	20-04-12	Installed	89736.461	35502.850	78.432	Average	89736.461	35502.850	78.432
								89736.462	35502.849	78.432
								89736.461	35502.850	78.431
								89736.461	35502.849	78.432
3D Prism	C305-RP03657	20-04-12	Installed	89736.415	35503.061	76.513	Average	89736.415	35503.061	76.513
								89736.415	35503.060	76.513
								89736.416	35503.061	76.513
								89736.415	35503.061	76.513
3D Prism	C305-RP03667	21-04-12	Installed	89736.336	35503.069	74.969	Average	89736.336	35503.069	74.969
								89736.337	35503.069	74.969
								89736.336	35503.069	74.969
								89736.336	35503.070	74.968
3D Prism	C305-RP03677	20-04-12	Installed	89736.337	35501.967	72.474	Average	89736.337	35501.967	72.474
								89736.337	35501.967	72.475
								89736.338	35501.967	72.474
								89736.337	35501.967	72.474
3D Prism	C305-RP03687	21-04-12	Installed	89736.059	35501.960	70.264	Average	89736.059	35501.960	70.264

IRS Installation Record Sheets – 3D Prism

Sensor Type	Sensor ID	Installation Date	Status	Sensor Location - GPS Reading			Commisioning Readings (m)			
				Eastings X (m)	Northings Y (m)	Elevation Z (mATD)	Average	Eastings X (m)	Northings Y (m)	Elevation Z (mATD)
								89736.059	35501.961	70.264
								89736.059	35501.960	70.263
								89736.059	35501.960	70.264
3D Prism	C305-RP03504	14-02-12	Installed	89733.026	35512.946	106.535	Average	89733.026	35512.946	106.535
								89733.026	35512.946	106.535
								89733.025	35512.946	106.535
								89733.026	35512.946	106.535
3D Prism	C305-RP03514	16-02-12	Installed	89733.092	35512.961	104.480	Average	89733.092	35512.961	104.480
								89733.092	35512.962	104.480
								89733.092	35512.961	104.481
								89733.092	35512.961	104.479
3D Prism	C305-RP03524	21-02-12	Installed	89733.131	35512.042	102.547	Average	89733.131	35512.042	102.547
								89733.132	35512.042	102.547
								89733.131	35512.042	102.547
								89733.131	35512.042	102.547
3D Prism	C305-RP03534	24-02-12	Installed	89733.074	35512.914	100.450	Average	89733.074	35512.914	100.450
								89733.074	35512.913	100.450
								89733.074	35512.914	100.450
								89733.074	35512.914	100.450
3D Prism	C305-RP03544	29-02-12	Installed	89733.080	35512.936	98.467	Average	89733.080	35512.936	98.467
								89733.080	35512.937	98.467
								89733.080	35512.935	98.468
								89733.080	35512.936	98.467
3D Prism	C305-RP03554	05-03-12	Installed	89733.162	35512.919	96.474	Average	89733.162	35512.919	96.474
								89733.161	35512.919	96.475
								89733.162	35512.920	96.474
								89733.162	35512.919	96.474

IRS Installation Record Sheets – 3D Prism

Sensor Type	Sensor ID	Installation Date	Status	Sensor Location - GPS Reading			Commisioning Readings (m)			
				Eastings X (m)	Northings Y (m)	Elevation Z (mATD)	Average	Eastings X (m)	Northings Y (m)	Elevation Z (mATD)
3D Prism	C305-RP03564	08-03-12	Installed	89733.330	35512.902	94.504	Average	89733.330	35512.902	94.504
								89733.329	35512.901	94.504
								89733.330	35512.903	94.504
								89733.330	35512.902	94.504
3D Prism	C305-RP03574	15-03-12	Installed	89733.205	35512.811	92.485	Average	89733.205	35512.811	92.485
								89733.205	35512.811	92.485
								89733.206	35512.812	92.485
								89733.205	35512.811	92.485
3D Prism	C305-RP03584	19-03-12	Installed	89733.092	35512.917	90.510	Average	89733.092	35512.917	90.510
								89733.092	35512.917	90.510
								89733.092	35512.916	90.510
								89733.091	35512.917	90.510
3D Prism	C305-RP03594	30-03-12	Installed	89733.083	35512.910	88.537	Average	89733.083	35512.910	88.537
								89733.083	35512.910	88.536
								89733.083	35512.910	88.537
								89733.082	35512.910	88.537
3D Prism	C305-RP03604	30-03-12	Installed	89733.093	35512.967	86.506	Average	89733.093	35512.967	86.506
								89733.093	35512.967	86.506
								89733.094	35512.968	86.505
								89733.093	35512.967	86.505
3D Prism	C305-RP03614	06-04-12	Installed	89733.094	35513.024	84.476	Average	89733.094	35513.024	84.476
								89733.094	35513.025	84.476
								89733.094	35513.024	84.477
								89733.094	35513.024	84.476
3D Prism	C305-RP03624	06-04-12	Installed	89733.101	35513.028	82.467	Average	89733.101	35513.028	82.467
								89733.101	35513.028	82.468
								89733.101	35513.029	82.467

IRS Installation Record Sheets – 3D Prism

Sensor Type	Sensor ID	Installation Date	Status	Sensor Location - GPS Reading			Commisioning Readings (m)			
				Eastings X (m)	Northings Y (m)	Elevation Z (mATD)	Average	Eastings X (m)	Northings Y (m)	Elevation Z (mATD)
								89733.101	35513.029	82.467
3D Prism	C305-RP03634	20-04-12	Installed	89732.990	35513.124	80.427	Average	89732.990	35513.124	80.427
								89732.990	35513.125	80.426
								89732.991	35513.124	80.427
								89732.990	35513.124	80.427
3D Prism	C305-RP03634A	04-09-12	Installed	89734.406	35513.169	80.960	Average	89734.406	35513.169	80.960
								89734.407	35513.170	80.961
								89734.406	35513.169	80.960
								89734.406	35513.169	80.960
3D Prism	C305-RP03644	20-04-12	Installed	89732.976	35513.197	78.357	Average	89732.976	35513.197	78.357
								89732.976	35513.197	78.358
								89732.977	35513.197	78.357
								89732.976	35513.198	78.357
3D Prism	C305-RP03654	21-04-12	Installed	89732.955	35513.178	76.322	Average	89732.955	35513.178	76.322
								89732.956	35513.178	76.322
								89732.955	35513.179	76.321
								89732.955	35513.179	76.322
3D Prism	C305-RP03664	21-04-12	Installed	89732.946	35513.175	74.337	Average	89732.946	35513.175	74.337
								89732.946	35513.175	74.337
								89732.947	35513.176	74.337
								89732.946	35513.175	74.337
3D Prism	C305-RP03674	20-04-12	Installed	89732.944	35513.153	72.346	Average	89732.944	35513.153	72.346
								89732.945	35513.152	72.346
								89732.944	35513.153	72.346
								89732.944	35513.152	72.346
3D Prism	C305-RP03674A	03-09-12	Installed	89734.399	35512.780	72.849	Average	89734.399	35512.780	72.849
								89734.400	35512.780	72.848

IRS Installation Record Sheets – 3D Prism

Sensor Type	Sensor ID	Installation Date	Status	Sensor Location - GPS Reading			Commisioning Readings (m)			
				Eastings X (m)	Northings Y (m)	Elevation Z (mATD)	Average	Eastings X (m)	Northings Y (m)	Elevation Z (mATD)
								89734.399	35512.779	72.849
								89734.399	35512.780	72.849
3D Prism	C305-RP03684	21-04-12	Installed	89732.968	35513.030	70.339	Average	89732.968	35513.030	70.339
								89732.969	35513.031	70.339
								89732.968	35513.030	70.340
								89732.968	35513.030	70.339
3D Prism	C305-RP03598	20-04-12	Installed	89737.302	35523.050	88.472	Average	89737.302	35523.050	88.472
								89737.301	35523.050	88.472
								89737.302	35523.049	88.471
								89737.302	35523.050	88.472
3D Prism	C305-RP03608	06-04-12	Installed	89737.313	35523.000	86.439	Average	89737.313	35523.000	86.439
								89737.313	35523.000	86.440
								89737.313	35522.999	86.439
								89737.313	35523.000	86.439
3D Prism	C305-RP03618	06-04-12	Installed	89737.345	35523.045	84.381	Average	89737.345	35523.045	84.381
								89737.346	35523.044	84.381
								89737.345	35523.045	84.380
								89737.345	35523.045	84.381
3D Prism	C305-RP03628	06-04-12	Installed	89737.345	35523.025	82.303	Average	89737.345	35523.025	82.303
								89737.345	35523.025	82.303
								89737.345	35523.026	82.303
								89737.346	35523.025	82.303
3D Prism	C305-RP03638	18-04-12	Installed	89737.281	35523.035	80.289	Average	89737.281	35523.035	80.289
								89737.282	35523.035	80.289
								89737.281	35523.034	80.289
								89737.281	35523.035	80.289
3D Prism	C305-RP03638A	04-09-12	Installed	89738.151	35522.318	80.944	Average	89738.151	35522.318	80.944

IRS Installation Record Sheets – 3D Prism

Sensor Type	Sensor ID	Installation Date	Status	Sensor Location - GPS Reading			Commisioning Readings (m)			
				Eastings X (m)	Northings Y (m)	Elevation Z (mATD)	Average	Eastings X (m)	Northings Y (m)	Elevation Z (mATD)
								89738.151	35522.318	80.944
								89738.152	35522.319	80.943
								89738.151	35522.319	80.944
3D Prism	C305-RP03648	18-04-12	Installed	89737.290	35523.045	78.361	Average	89737.290	35523.045	78.361
								89737.290	35523.045	78.361
								89737.289	35523.045	78.362
								89737.289	35523.045	78.361
3D Prism	C305-RP03658	21-04-12	Installed	89737.264	35523.027	76.322	Average	89737.264	35523.027	76.322
								89737.264	35523.027	76.322
								89737.265	35523.026	76.322
								89737.264	35523.027	76.322
3D Prism	C305-RP03668	21-04-12	Installed	89737.284	35523.032	74.369	Average	89737.284	35523.032	74.369
								89737.284	35523.032	74.370
								89737.285	35523.031	74.369
								89737.284	35523.031	74.370
3D Prism	C305-RP03678	20-04-12	Installed	89737.233	35523.031	72.388	Average	89737.233	35523.031	72.388
								89737.233	35523.030	72.388
								89737.232	35523.031	72.387
								89737.232	35523.031	72.388
3D Prism	C305-RP03678A	03-09-12	Installed	89740.104	35524.049	72.757	Average	89740.104	35524.049	72.757
								89740.104	35524.049	72.758
								89740.103	35524.049	72.757
								89740.104	35524.049	72.757
3D Prism	C305-RP03688	21-04-12	Installed	89737.221	35522.983	70.407	Average	89737.221	35522.983	70.407
								89737.222	35522.983	70.407
								89737.221	35522.982	70.407
								89737.221	35522.983	70.407

IRS Installation Record Sheets – 3D Prism

Sensor Type	Sensor ID	Installation Date	Status	Sensor Location - GPS Reading			Commissioning Readings (m)			
				Eastings X (m)	Northings Y (m)	Elevation Z (mATD)	Average	Eastings X (m)	Northings Y (m)	Elevation Z (mATD)
3D Prism	C305-RP03501	14-02-12	Installed	89747.393	35527.784	106.511	Average	89747.393	35527.784	106.511
								89747.393	35527.785	106.511
								89747.393	35527.784	106.511
								89747.393	35527.784	106.511
3D Prism	C305-RP03511	15-01-12	Installed	89747.367	35527.787	104.457	Average	89747.367	35527.787	104.457
								89747.366	35527.787	104.457
								89747.368	35527.788	104.458
								89747.367	35527.787	104.457
3D Prism	C305-RP03521	21-02-12	Installed	89747.422	35527.780	102.468	Average	89747.422	35527.780	102.468
								89747.422	35527.779	102.468
								89747.422	35527.781	102.468
								89747.422	35527.780	102.468
3D Prism	C305-RP03531	24-02-12	Installed	89747.355	35527.824	100.466	Average	89747.355	35527.824	100.466
								89747.355	35527.825	100.466
								89747.356	35527.824	100.466
								89747.356	35527.824	100.467
3D Prism	C305-RP03541	02-03-12	Installed	89747.090	35527.806	98.459	Average	89747.090	35527.806	98.459
								89747.090	35527.807	98.459
								89747.091	35527.806	98.459
								89747.090	35527.806	98.460
3D Prism	C305-RP03551	05-03-12	Installed	89747.470	35527.805	96.463	Average	89747.470	35527.805	96.463
								89747.469	35527.805	96.462
								89747.471	35527.806	96.463
								89747.470	35527.805	96.463
3D Prism	C305-RP03561	08-03-12	Installed	89747.394	35527.646	94.492	Average	89747.394	35527.646	94.492
								89747.394	35527.646	94.491
								89747.394	35527.647	94.492

IRS Installation Record Sheets – 3D Prism

Sensor Type	Sensor ID	Installation Date	Status	Sensor Location - GPS Reading			Commisioning Readings (m)			
				Eastings X (m)	Northings Y (m)	Elevation Z (mATD)	Average	Eastings X (m)	Northings Y (m)	Elevation Z (mATD)
								89747.393	35527.646	94.492
3D Prism	C305-RP03571	19-03-12	Installed	89747.281	35527.528	92.496	Average	89747.281	35527.528	92.496
								89747.282	35527.528	92.496
								89747.280	35527.529	92.496
								89747.281	35527.529	92.496
3D Prism	C305-RP03581	30-03-12	Installed	89747.337	35527.409	90.495	Average	89747.337	35527.409	90.495
								89747.337	35527.409	90.495
								89747.337	35527.409	90.495
								89747.337	35527.409	90.494
3D Prism	C305-RP03591	20-03-12	Installed	89747.127	35527.594	88.525	Average	89747.127	35527.594	88.525
								89747.126	35527.593	88.525
								89747.127	35527.595	88.525
								89747.127	35527.594	88.526
3D Prism	C305-RP03601	06-04-12	Installed	89747.040	35527.599	86.530	Average	89747.040	35527.599	86.530
								89747.039	35527.599	86.530
								89747.040	35527.599	86.531
								89747.040	35527.599	86.530
3D Prism	C305-RP03611	06-04-12	Installed	89747.041	35527.471	84.550	Average	89747.041	35527.471	84.550
								89747.042	35527.471	84.550
								89747.041	35527.471	84.550
								89747.041	35527.471	84.550
3D Prism	C305-RP03621	06-04-12	Installed	89747.153	35527.773	82.487	Average	89747.153	35527.773	82.487
								89747.153	35527.774	82.488
								89747.152	35527.773	82.486
								89747.153	35527.773	82.487
3D Prism	C305-RP03631	13-04-12	Installed	89747.172	35527.845	80.509	Average	89747.172	35527.845	80.509
								89747.172	35527.845	80.509

IRS Installation Record Sheets – 3D Prism

Sensor Type	Sensor ID	Installation Date	Status	Sensor Location - GPS Reading			Commisioning Readings (m)			
				Eastings X (m)	Northings Y (m)	Elevation Z (mATD)	Average	Eastings X (m)	Northings Y (m)	Elevation Z (mATD)
								89747.172	35527.845	80.510
								89747.172	35527.844	80.509
3D Prism	C305-RP03631A	04-09-12	Installed	89747.118	35526.449	80.951	Average	89747.118	35526.449	80.951
								89747.118	35526.449	80.952
								89747.119	35526.449	80.951
								89747.118	35526.450	80.951
3D Prism	C305-RP03641	16-04-12	Installed	89747.293	35527.802	78.493	Average	89747.293	35527.802	78.493
								89747.293	35527.801	78.492
								89747.294	35527.802	78.493
								89747.294	35527.802	78.493
3D Prism	C305-RP03651	25-04-12	Installed	89747.323	35527.797	76.518	Average	89747.323	35527.797	76.518
								89747.322	35527.798	76.518
								89747.323	35527.797	76.518
								89747.322	35527.797	76.518
3D Prism	C305-RP03661	25-04-12	Installed	89747.350	35527.798	74.494	Average	89747.350	35527.798	74.494
								89747.350	35527.798	74.494
								89747.350	35527.799	74.495
								89747.350	35527.798	74.495
3D Prism	C305-RP03671	25-04-12	Installed	89747.337	35527.775	72.480	Average	89747.337	35527.775	72.480
								89747.337	35527.775	72.480
								89747.336	35527.775	72.481
								89747.337	35527.775	72.480

IRS Installation Record Sheets

Sensor Type	Monitoring ID	Installation date	Status	Sensor location - GPS reading (m)			Depth
				Eastings X	Northings Y	Elevation Z (mATD)	(m bgl)
Rod Extensometer	C305-XR3101	10-04-12	Installed	89783.905	35506.398	107.03	26.0

Notes: Depth is referred to the borehole and meters below ground level.

Coordinates for sensor location (Easting, Northings and elevation) are GPS readings. Commissioning readings are levelling readings.

Elevation is m ATD (metres above tunnel datum)

COMMISSIONING READINGS ROD EXTENSOMETERS

			10-04-12	10-04-12	10-04-12	Units
Rod Extensometer	C305-XR3101	Head Level	107.030	107.030	107.030	m
		XR3101.25.50	39.230	39.232	39.229	mm
		XR3101.22.50	20.040	20.041	20.039	mm
		XR3101.19.50	44.040	44.038	44.038	mm

Notes: Depth in rod extensometers is referred to Head level (0.5 meters bgl)

Head level is the level survey point (levelling point) fixed to the top of the reference head.

IRS Installation Record Sheets

Monitoring ID	Installation Date	Status	Sensor location - GPS reading (m)			Depth Borehole (m bgl)	Depth Sensor (m bgl)
			Eastings X	Northings Y	Elevation Z (mATD)		
C305-PV03001	10-02-12	Installed	89741.147	35526.804	106.836	60.0	55.0
C305-PV03002	15-02-12	Installed	89737.818	35500.735	107.035	60.0	61.0
C305-PV03101	11-04-12	Installed	89814.844	35506.336	107.299	58.0	45.0
C305-PV03111	12-04-12	Installed	89815.512	35506.276	107.299	58.0	12.0
C305-PV03104	02-12-11	Installed	89794.322	35496.985	107.153	60.0	40.5
C305-PV03107	13-12-11	Installed	89716.817	35526.693	106.8	60.0	45.2
C305-PV03108	15-12-11	Installed	89851.129	35496.606	107.105	60.0	42.5
C305-PV03118	15-12-11	Installed	89851.920	35496.476	107.2	60.0	12.0
C305-PV03112	16-07-12	Installed	89865.715	35478.221	107.23	42.0	41.7
C305-PV03113	18-07-12	Installed	89755.406	35473.428	107.31	105.0	70.0
C305-PV03114	18-07-12	Installed	89728.273	35542.079	107.315	105.0	70.0

Sensor Type	Monitoring ID	Commissioning readings			Units
		25-05-12 15:57	25-05-12 16:12	25-05-12 16:27	
Piezometer	C305-PV03001	65.067	65.067	65.067	m
		15-02-12 0:00	15-02-12 0:00	15-02-12 0:00	
Piezometer	C305-PV03002	NULL	NULL	NULL	m
		24-05-12 11:54	24-05-12 12:10	24-05-12 12:24	
Piezometer	C305-PV03101	75.513	75.502	75.495	m
		16-04-12 18:38	16-04-12 18:53	16-04-12 19:08	
Piezometer	C305-PV03111	99.240	99.279	99.311	m
		22-01-12 21:53	22-01-12 21:58	22-01-12 22:03	
Piezometer	C305-PV03104	29.983	29.989	29.990	m
		02-02-12 11:11	02-02-12 11:26	02-02-12 11:41	
Piezometer	C305-PV03107	97.047	97.047	97.047	m
		24-01-12 7:23	24-01-12 7:28	24-01-12 7:33	
Piezometer	C305-PV03108	34.898	34.883	34.883	m
		20-01-12 14:23	20-01-12 14:28	20-01-12 14:33	

GEOCISA UK

Sensor Type	Monitoring ID	Commissioning readings			
Piezometer	C305-PV03118	99.386	99.386	99.386	m
		13-09-12 17:20	13-09-12 17:25	13-09-12 17:30	
Piezometer	C305-PV03112	83.707	83.704	83.677	m
		20-08-12 14:10	20-08-12 14:15	20-08-12 14:20	
Piezometer	C305-PV03113	70.049	70.061	70.073	m
		21-07-12 12:00	22-07-12 12:00	23-07-2012 12:00:00PM	
Piezometer	C305-PV03114	66.140	66.140	66.070	m

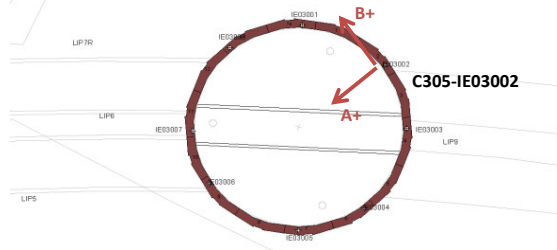
Learning Legacy Document

IRS Installation Record Sheets											
Sensor Type	IRS ID	Sensor ID	Installation Date	Sub-area	Status	SENSOR Location - GPS reading (m)			Commissioning Readings (Hz)		
						Eastings X	Northings Y	Elevation Z(mATD)			
									18-03-12 3:03	18-03-12 6:03	18-03-12 9:03
Strain Gage	C305-EG03001.01	C305-EG0300105.00	17-11-11	Panel 12	Installed	89735.242	35522.018	101.961	921.612	921.702	921.684
Strain Gage	C305-EG03001.02	C305-EG0300110.00	17-11-11	Panel 12	Installed	89735.242	35522.018	96.961	925.724	925.712	925.855
Strain Gage	C305-EG03001.03	C305-EG0300115.00	17-11-11	Panel 12	Installed	89735.242	35522.018	91.961	915.695	916.792	915.656
Strain Gage	C305-EG03001.04	C305-EG0300120.00	17-11-11	Panel 12	Installed	89735.242	35522.018	86.961	928.854	928.556	928.415
Strain Gage	C305-EG03001.05	C305-EG0300125.00	17-11-11	Panel 12	Installed	89735.242	35522.018	81.961	915.372	915.379	915.351
Strain Gage	C305-EG03001.06	C305-EG0300130.00	17-11-11	Panel 12	Installed	89735.242	35522.018	76.961	917.659	917.645	917.632
Strain Gage	C305-EG03001.07	C305-EG0300135.00	17-11-11	Panel 12	Installed	89735.242	35522.018	71.961	912.727	912.870	912.825
Strain Gage	C305-EG03001.08	C305-EG0300140.00	17-11-11	Panel 12	Installed	89735.242	35522.018	66.961	927.256	927.243	927.354
Strain Gage	C305-EG03001.09	C305-EG0300145.00	17-11-11	Panel 12	Installed	89735.242	35522.018	61.961	929.030	929.029	929.010
Strain Gage	C305-EG03001.10	C305-EG0300150.00	17-11-11	Panel 12	Installed	89735.242	35522.018	56.961	881.111	881.109	880.774
									24-03-12 18:10	24-03-12 21:10	25-03-12 0:10
Strain Gage	C305-EG03002.01	C305-EG0300205.00	18-10-11	Panel 9	Installed	89736.381	35502.266	102.035	890.327	890.215	890.365
Strain Gage	C305-EG03002.02	C305-EG0300210.00	18-10-11	Panel 9	Installed	89736.381	35502.266	97.035	924.648	925.103	925.920
Strain Gage	C305-EG03002.03	C305-EG0300215.00	18-10-11	Panel 9	Installed	89736.381	35502.266	92.035	935.414	935.464	935.404
Strain Gage	C305-EG03002.04	C305-EG0300220.00	18-10-11	Panel 9	Installed	89736.381	35502.266	87.035	917.943	918.034	918.047
Strain Gage	C305-EG03002.05	C305-EG0300225.00	18-10-11	Panel 9	Installed	89736.381	35502.266	82.035	910.041	910.113	910.092
Strain Gage	C305-EG03002.06	C305-EG0300230.00	18-10-11	Panel 9	Installed	89736.381	35502.266	77.035	939.867	939.937	939.931
Strain Gage	C305-EG03002.07	C305-EG0300235.00	18-10-11	Panel 9	Installed	89736.381	35502.266	72.035	910.145	910.361	910.256
Strain Gage	C305-EG03002.08	C305-EG0300240.00	18-10-11	Panel 9	Installed	89736.381	35502.266	67.035	895.134	895.192	895.177
Strain Gage	C305-EG03002.09	C305-EG0300245.00	18-10-11	Panel 9	Installed	89736.381	35502.266	62.035	903.335	903.247	903.841
Strain Gage	C305-EG03002.10	C305-EG0300250.00	18-10-11	Panel 9	Installed	89736.381	35502.266	57.035	915.451	915.325	915.511
									22-03-12 21:10	23-03-12 0:10	23-03-12 3:10
Strain Gage	C305-EG03003.01	C305-EG0300305.00	15-09-11	Panel 6	Installed	89755.993	35498.904	102.073	937.635	937.563	937.511
Strain Gage	C305-EG03003.02	C305-EG0300310.00	15-09-11	Panel 6	Installed	89755.993	35498.904	97.073	920.129	920.044	919.957
Strain Gage	C305-EG03003.03	C305-EG0300315.00	15-09-11	Panel 6	Installed	89755.993	35498.904	92.073	914.325	914.211	914.574
Strain Gage	C305-EG03003.04	C305-EG0300320.00	15-09-11	Panel 6	Installed	89755.993	35498.904	87.073	590.817	591.158	591.306
Strain Gage	C305-EG03003.05	C305-EG0300325.00	15-09-11	Panel 6	Installed	89755.993	35498.904	82.073	886.327	886.286	886.256

IRS Installation Record Sheets											
Sensor Type	IRS ID	Sensor ID	Installation Date	Sub-area	Status	SENSOR Location - GPS reading (m)			Commissioning Readings (Hz)		
						Eastings X	Northings Y	Elevation Z(mATD)			
Strain Gage	C305-EG03003.06	C305-EG0300330.00	15-09-11	Panel 6	Installed	89755.993	35498.904	77.073	883.813	883.753	883.723
Strain Gage	C305-EG03003.07	C305-EG0300335.00	15-09-11	Panel 6	Installed	89755.993	35498.904	72.073	821.201	821.874	821.695
Strain Gage	C305-EG03003.08	C305-EG0300340.00	15-09-11	Panel 6	Installed	89755.993	35498.904	67.073	616.519	616.328	616.362
Strain Gage	C305-EG03003.09	C305-EG0300345.00	15-09-11	Panel 6	Installed	89755.993	35498.904	62.073	917.365	917.569	917.447
Strain Gage	C305-EG03003.10	C305-EG0300350.00	15-09-11	Panel 6	Installed	89755.993	35498.904	57.073	924.875	924.633	924.558
									12-04-12 21:13	13-04-12 0:13	13-04-12 3:13
Strain Gage	C305-EG03004.01	C305-EG0300405.00	22-11-11	Panel 4	Installed	89764.181	35509.994	101.934	911.259	911.366	911.478
Strain Gage	C305-EG03004.02	C305-EG0300410.00	22-11-11	Panel 4	Installed	89764.181	35509.994	96.934	908.761	908.734	908.684
Strain Gage	C305-EG03004.03	C305-EG0300415.00	22-11-11	Panel 4	Installed	89764.181	35509.994	91.934	905.177	905.190	905.172
Strain Gage	C305-EG03004.04	C305-EG0300420.00	22-11-11	Panel 4	Installed	89764.181	35509.994	86.934	875.351	875.376	875.358
Strain Gage	C305-EG03004.05	C305-EG0300425.00	22-11-11	Panel 4	Installed	89764.181	35509.994	81.934	876.126	876.369	876.652
Strain Gage	C305-EG03004.06	C305-EG0300430.00	22-11-11	Panel 4	Installed	89764.181	35509.994	76.934	891.944	891.990	891.996
Strain Gage	C305-EG03004.07	C305-EG0300435.00	22-11-11	Panel 4	Installed	89764.181	35509.994	71.934	909.806	909.837	909.837
Strain Gage	C305-EG03004.08	C305-EG0300440.00	22-11-11	Panel 4	Installed	89764.181	35509.994	66.934	913.352	913.382	913.359
Strain Gage	C305-EG03004.09	C305-EG0300445.00	22-11-11	Panel 4	Installed	89764.181	35509.994	61.934	919.658	919.758	919.631
Strain Gage	C305-EG03004.10	C305-EG0300450.00	22-11-11	Panel 4	Installed	89764.181	35509.994	56.934	924.754	924.245	924.684
									23-03-12 18:10	23-03-12 21:10	24-03-12 0:10
Strain Gage	C305-EG03005.01	C305-EG0300505.00	25-10-11	Panel 2	Installed	89759.958	35523.157	101.982	941.236	941.568	941.478
Strain Gage	C305-EG03005.02	C305-EG0300510.00	25-10-11	Panel 2	Installed	89759.958	35523.157	96.982	921.656	921.478	921.023
Strain Gage	C305-EG03005.03	C305-EG0300515.00	25-10-11	Panel 2	Installed	89759.958	35523.157	91.982	927.564	927.847	927.635
Strain Gage	C305-EG03005.04	C305-EG0300520.00	25-10-11	Panel 2	Installed	89759.958	35523.157	86.982	930.125	930.462	930.285
Strain Gage	C305-EG03005.05	C305-EG0300525.00	25-10-11	Panel 2	Installed	89759.958	35523.157	81.982	943.842	943.840	943.822
Strain Gage	C305-EG03005.06	C305-EG0300530.00	25-10-11	Panel 2	Installed	89759.958	35523.157	76.982	909.750	909.712	909.683
Strain Gage	C305-EG03005.07	C305-EG0300535.00	25-10-11	Panel 2	Installed	89759.958	35523.157	71.982	933.349	933.331	933.298
Strain Gage	C305-EG03005.08	C305-EG0300540.00	25-10-11	Panel 2	Installed	89759.958	35523.157	66.982	930.149	930.673	930.948
Strain Gage	C305-EG03005.09	C305-EG0300545.00	25-10-11	Panel 2	Installed	89759.958	35523.157	61.982	914.684	914.391	914.764
Strain Gage	C305-EG03005.10	C305-EG0300550.00	25-10-11	Panel 2	Installed	89759.958	35523.157	56.982	954.938	954.944	954.937

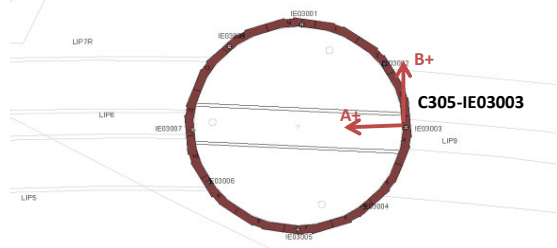
IRS Installation Record Sheets								
Sensor Type	Sensor ID	Installation Date Casing	Installation Date Sensor	Status	Location Sensor-GPS readings (m)			Borehole Depth (m bgl)
					Eastings X	Northings Y	Elevation Z (mATD)	
Inclinometer	C305-IE03001	07-02-12	14-02-12	Installed	89748.6760	35528.2350	106.9950	54.0000
Inclinometer	C305-IE03002	27-01-12	16-02-12	Installed	89760.6340	35522.1020	106.9940	54.0000
Inclinometer	C305-IE03003	10-02-12	22-02-12	Installed	89765.9470	35512.6100	106.9930	54.0000
Inclinometer	C305-IE03004	19-01-12	17-02-12	Installed	89757.6560	35500.2520	107.0300	54.0000
Inclinometer	C305-IE03005	24-01-12	08-02-12	Installed	89757.6560	35500.2520	107.0300	54.0000
Inclinometer	C305-IE03006	09-02-12	14-02-12	Installed	89735.2210	35504.2520	107.0300	54.0000
Inclinometer	C305-IE03007	07-02-12	14-02-12	Installed	89732.7610	35512.0120	106.9580	54.0000
Inclinometer	C305-IE03008	03-02-12	13-02-12	Installed	89738.3660	35525.0150	106.8320	54.0000
Inclinometer	C305-IM03001	07-02-12	-	Installed	89748.6760	35528.2350	106.9950	54.0000
Inclinometer	C305-IM03002	27-01-12	-	Installed	89760.6340	35522.1020	106.9940	54.0000
Inclinometer	C305-IM03003	10-02-12	-	Installed	89765.9470	35512.6100	106.9930	54.0000
Inclinometer	C305-IM03004	19-01-12	-	Installed	89757.6560	35500.2520	107.0300	54.0000
Inclinometer	C305-IM03005	24-01-12	-	Installed	89757.6560	35500.2520	107.0300	54.0000
Inclinometer	C305-IM03006	09-02-12	-	Installed	89735.2210	35504.2520	107.0300	54.0000
Inclinometer	C305-IM03007	07-02-12	-	Installed	89732.7610	35512.0120	106.9580	54.0000
Inclinometer	C305-IM03008	03-02-12	-	Installed	89738.3660	35525.0150	106.8320	54.0000
Inclinometer	C305-IM03101	10-01-12	-	Installed	89711.0800	35486.6500	107.4480	40.0000
Inclinometer	C305-IM03102	22-12-11	-	Installed	89782.6736	35478.1846	107.109	41.5000

C305-IE03002



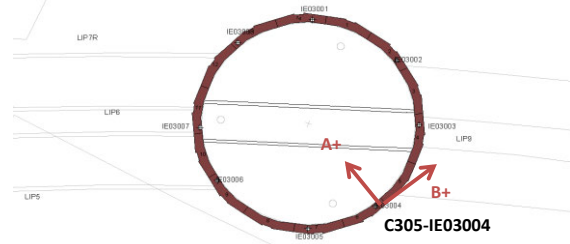
Depth (m)	Sensor Installation Date	Commissioning Reading Date	A (mm)	B (mm)
0.0	16-02-12	24-02-12 12:56	-0.6160	4.6510
	16-02-12	24-02-12 15:56	-0.9530	3.9510
	16-02-12	24-02-12 18:56	-0.0100	4.2860
3.0	16-02-12	24-02-12 12:56	0.0000	0.0000
	16-02-12	24-02-12 15:56	0.0000	0.0000
	16-02-12	24-02-12 18:56	0.0000	0.0000
6.0	16-02-12	24-02-12 12:56	0.0000	0.0000
	16-02-12	24-02-12 15:56	0.0000	0.0000
	16-02-12	24-02-12 18:56	0.0000	0.0000
9.0	16-02-12	24-02-12 12:56	0.0890	0.1770
	16-02-12	24-02-12 15:56	0.0690	0.3250
	16-02-12	24-02-12 18:56	-0.0100	0.0880
12.0	16-02-12	24-02-12 12:56	0.0590	0.0690
	16-02-12	24-02-12 15:56	0.0790	0.0590
	16-02-12	24-02-12 18:56	0.0300	0.0690
15.0	16-02-12	24-02-12 12:56	0.0000	0.0000
	16-02-12	24-02-12 15:56	0.0000	0.0000
	16-02-12	24-02-12 18:56	0.0000	0.0000
18.0	16-02-12	24-02-12 12:56	0.0000	0.0000
	16-02-12	24-02-12 15:56	0.0000	0.0000
	16-02-12	24-02-12 18:56	0.0000	0.0000
21.0	16-02-12	24-02-12 12:56	0.0000	-0.0300
	16-02-12	24-02-12 15:56	0.0390	-0.1580
	16-02-12	24-02-12 18:56	0.0490	-0.0790
24.0	16-02-12	24-02-12 12:56	0.0490	0.0200
	16-02-12	24-02-12 15:56	-0.0200	-0.0100
	16-02-12	24-02-12 18:56	-0.0300	0.0000
27.0	16-02-12	24-02-12 12:56	-0.0100	-0.0690
	16-02-12	24-02-12 15:56	0.0000	-0.0690
	16-02-12	24-02-12 18:56	0.0190	-0.0590
30.0	16-02-12	24-02-12 12:56	0.0000	0.0000
	16-02-12	24-02-12 15:56	0.0000	0.0000
	16-02-12	24-02-12 18:56	0.0000	0.0000
33.0	16-02-12	24-02-12 12:56	-0.0300	-0.0790
	16-02-12	24-02-12 15:56	-0.1190	-0.1480
	16-02-12	24-02-12 18:56	-0.0690	-0.1080
36.0	16-02-12	24-02-12 12:56	0.0690	0.0200
	16-02-12	24-02-12 15:56	0.0880	-0.0290
	16-02-12	24-02-12 18:56	0.1080	-0.0390
39.0	16-02-12	24-02-12 12:56	0.0000	0.0000
	16-02-12	24-02-12 15:56	0.0000	0.0000
	16-02-12	24-02-12 18:56	0.0000	0.0000
42.0	16-02-12	24-02-12 12:56	-0.0590	-0.0490
	16-02-12	24-02-12 15:56	-0.0590	-0.1080
	16-02-12	24-02-12 18:56	-0.0490	-0.0300
45.0	16-02-12	24-02-12 12:56	0.0000	-0.0390
	16-02-12	24-02-12 15:56	0.0300	0.0100
	16-02-12	24-02-12 18:56	0.0100	-0.0290
48.0	16-02-12	24-02-12 12:56	0.0300	0.0000
	16-02-12	24-02-12 15:56	0.0490	0.0100
	16-02-12	24-02-12 18:56	0.0490	0.0300
51.0	16-02-12	24-02-12 12:56	0.0100	0.0000
	16-02-12	24-02-12 15:56	0.0290	0.0000
	16-02-12	24-02-12 18:56	0.0290	0.0000

C305-IE03003



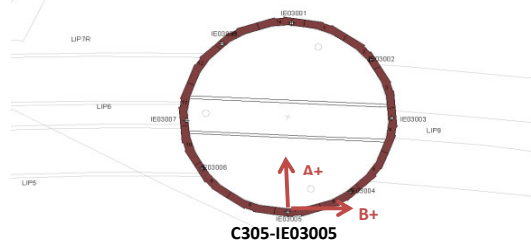
Depth (m)	Sensor Installation Date	Commissioning Reading Date	A (mm)	B (mm)
0.0	22-02-12	25-02-12 0:36	0.0000	0.0000
	22-02-12	25-02-12 3:36	0.0000	0.0000
	22-02-12	25-02-12 6:36	0.0000	0.0000
3.0	22-02-12	25-02-12 0:36	0.0000	0.0000
	22-02-12	25-02-12 3:36	0.0000	0.0000
	22-02-12	25-02-12 6:36	0.0000	0.0000
6.0	22-02-12	25-02-12 0:36	-0.0890	-0.0390
	22-02-12	25-02-12 3:36	-0.3060	-0.1380
	22-02-12	25-02-12 6:36	-0.2960	-0.1570
9.0	22-02-12	25-02-12 0:36	0.0000	-0.0490
	22-02-12	25-02-12 3:36	0.0390	-0.0490
	22-02-12	25-02-12 6:36	0.0000	-0.0780
12.0	22-02-12	25-02-12 0:36	0.0600	-0.0100
	22-02-12	25-02-12 3:36	0.0990	0.0000
	22-02-12	25-02-12 6:36	0.0890	0.0390
15.0	22-02-12	25-02-12 0:36	0.0000	-0.0690
	22-02-12	25-02-12 3:36	0.0200	-0.0590
	22-02-12	25-02-12 6:36	0.0300	-0.0990
18.0	22-02-12	25-02-12 0:36	-0.0300	0.0000
	22-02-12	25-02-12 3:36	-0.0500	0.0100
	22-02-12	25-02-12 6:36	-0.0690	-0.0100
21.0	22-02-12	25-02-12 0:36	-0.0100	0.0200
	22-02-12	25-02-12 3:36	-0.0200	0.0590
	22-02-12	25-02-12 6:36	-0.0100	0.0000
24.0	22-02-12	25-02-12 0:36	-0.0390	0.0590
	22-02-12	25-02-12 3:36	0.0000	0.0100
	22-02-12	25-02-12 6:36	-0.0200	0.0100
27.0	22-02-12	25-02-12 0:36	0.0000	-0.0190
	22-02-12	25-02-12 3:36	-0.0100	0.0200
	22-02-12	25-02-12 6:36	0.0190	-0.0190
30.0	22-02-12	25-02-12 0:36	-0.0200	-0.0190
	22-02-12	25-02-12 3:36	-0.0200	-0.0290
	22-02-12	25-02-12 6:36	-0.0790	-0.0490
33.0	22-02-12	25-02-12 0:36	0.0100	-0.0390
	22-02-12	25-02-12 3:36	0.0000	-0.0190
	22-02-12	25-02-12 6:36	-0.0100	0.0100
36.0	22-02-12	25-02-12 0:36	0.0200	-0.0190
	22-02-12	25-02-12 3:36	0.0300	0.0100
	22-02-12	25-02-12 6:36	0.0400	0.0200
39.0	22-02-12	25-02-12 0:36	-0.0090	0.0290
	22-02-12	25-02-12 3:36	-0.0090	0.0290
	22-02-12	25-02-12 6:36	0.0100	0.0490
42.0	22-02-12	25-02-12 0:36	-0.0100	-0.0490
	22-02-12	25-02-12 3:36	0.0000	-0.0100
	22-02-12	25-02-12 6:36	-0.0390	-0.0100
45.0	22-02-12	25-02-12 0:36	-0.0100	0.0100
	22-02-12	25-02-12 3:36	-0.0200	0.0290
	22-02-12	25-02-12 6:36	-0.0490	0.0290
48.0	22-02-12	25-02-12 0:36	0.0000	-0.0100
	22-02-12	25-02-12 3:36	0.0190	0.0000
	22-02-12	25-02-12 6:36	0.0000	-0.0200
51.0	22-02-12	25-02-12 0:36	0.0000	0.0000
	22-02-12	25-02-12 3:36	0.0000	0.0000
	22-02-12	25-02-12 6:36	0.0000	0.0000

C305-IE03004



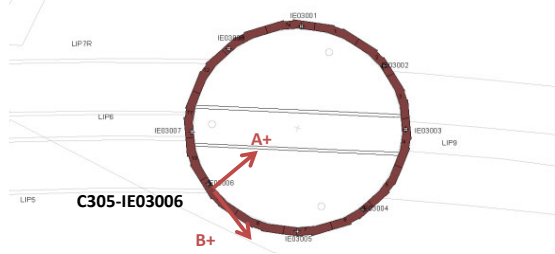
Depth (m)	Sensor Installation Date	Commissioning Reading Date	A (mm)	B (mm)
0.0	17-02-12	19-02-12 3:01	0.1380	0.0690
	17-02-12	19-02-12 6:01	0.1580	0.1080
	17-02-12	19-02-12 9:01	0.1480	0.0790
3.0	17-02-12	19-02-12 3:01	-0.4840	-0.0190
	17-02-12	19-02-12 6:01	-0.4340	-0.0290
	17-02-12	19-02-12 9:01	-0.4640	0.0300
6.0	17-02-12	19-02-12 3:01	-0.0200	-0.0300
	17-02-12	19-02-12 6:01	-0.0200	-0.0590
	17-02-12	19-02-12 9:01	0.0000	-0.0400
9.0	17-02-12	19-02-12 3:01	-0.0200	0.0190
	17-02-12	19-02-12 6:01	-0.0490	0.0590
	17-02-12	19-02-12 9:01	-0.0390	0.0190
12.0	17-02-12	19-02-12 3:01	0.0000	0.0490
	17-02-12	19-02-12 6:01	0.0190	0.0690
	17-02-12	19-02-12 9:01	-0.0100	0.0200
15.0	17-02-12	19-02-12 3:01	0.0690	0.0190
	17-02-12	19-02-12 6:01	-0.0100	0.0490
	17-02-12	19-02-12 9:01	0.0090	0.0000
18.0	17-02-12	19-02-12 3:01	0.0000	0.0490
	17-02-12	19-02-12 6:01	-0.0500	-0.0400
	17-02-12	19-02-12 9:01	-0.0300	-0.0400
21.0	17-02-12	19-02-12 3:01	-0.0400	0.0200
	17-02-12	19-02-12 6:01	-0.0200	0.0500
	17-02-12	19-02-12 9:01	-0.0200	-0.0190
24.0	17-02-12	19-02-12 3:01	0.0500	0.0100
	17-02-12	19-02-12 6:01	0.0300	-0.0190
	17-02-12	19-02-12 9:01	0.0300	0.0200
27.0	17-02-12	19-02-12 3:01	0.0100	-0.0100
	17-02-12	19-02-12 6:01	-0.0100	-0.0400
	17-02-12	19-02-12 9:01	0.0400	-0.0300
30.0	17-02-12	19-02-12 3:01	-0.0300	-0.0300
	17-02-12	19-02-12 6:01	0.0290	0.0000
	17-02-12	19-02-12 9:01	-0.0300	-0.0500
33.0	17-02-12	19-02-12 3:01	-0.0390	0.0300
	17-02-12	19-02-12 6:01	0.0000	-0.0100
	17-02-12	19-02-12 9:01	-0.0290	0.0100
36.0	17-02-12	19-02-12 3:01	0.0390	0.0000
	17-02-12	19-02-12 6:01	-0.0100	0.0100
	17-02-12	19-02-12 9:01	0.0190	0.0100
39.0	17-02-12	19-02-12 3:01	0.0000	0.0390
	17-02-12	19-02-12 6:01	-0.0390	0.0590
	17-02-12	19-02-12 9:01	-0.0100	0.0790
42.0	17-02-12	19-02-12 3:01	0.0100	0.0780
	17-02-12	19-02-12 6:01	0.0100	0.0980
	17-02-12	19-02-12 9:01	0.0000	0.0190
45.0	17-02-12	19-02-12 3:01	-0.0300	0.0700
	17-02-12	19-02-12 6:01	-0.0300	0.0800
	17-02-12	19-02-12 9:01	-0.0400	0.0400
48.0	17-02-12	19-02-12 3:01	-0.0190	-0.0500
	17-02-12	19-02-12 6:01	0.0000	-0.0790
	17-02-12	19-02-12 9:01	-0.0090	-0.0600
51.0	17-02-12	19-02-12 3:01	0.0200	-0.0100
	17-02-12	19-02-12 6:01	0.0100	0.0000
	17-02-12	19-02-12 9:01	0.0200	0.0000

C305-IE03005



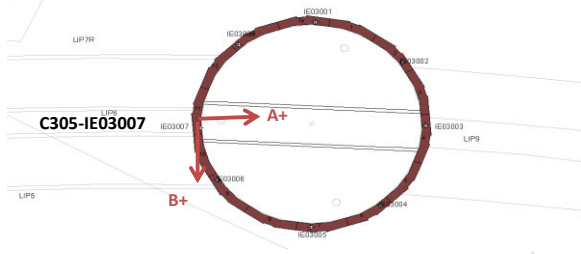
Depth (m)	Sensor Installation Date	Commissioning Reading Date	A (mm)	B (mm)
0.0	08-02-12	16-02-12 0:00	-0.0780	-0.0990
	08-02-12	16-02-12 3:00	-0.0490	-0.0990
	08-02-12	16-02-12 6:00	-0.0590	-0.1090
3.0	08-02-12	16-02-12 0:00	0.0000	0.0500
	08-02-12	16-02-12 3:00	-0.0200	0.0300
	08-02-12	16-02-12 6:00	0.0000	0.0590
6.0	08-02-12	16-02-12 0:00	0.0100	0.0300
	08-02-12	16-02-12 3:00	-0.0100	0.0200
	08-02-12	16-02-12 6:00	-0.0390	0.0200
9.0	08-02-12	16-02-12 0:00	0.0090	0.0100
	08-02-12	16-02-12 3:00	-0.0600	0.0200
	08-02-12	16-02-12 6:00	-0.0400	0.0200
12.0	08-02-12	16-02-12 0:00	-0.0390	-0.0200
	08-02-12	16-02-12 3:00	-0.0880	0.0590
	08-02-12	16-02-12 6:00	-0.1280	0.0200
15.0	08-02-12	16-02-12 0:00	0.0100	-0.1080
	08-02-12	16-02-12 3:00	-0.0400	-0.1080
	08-02-12	16-02-12 6:00	-0.0300	-0.0390
18.0	08-02-12	16-02-12 0:00	-0.0590	0.0400
	08-02-12	16-02-12 3:00	-0.0590	0.0300
	08-02-12	16-02-12 6:00	-0.0300	-0.0090
21.0	08-02-12	16-02-12 0:00	0.0000	0.0980
	08-02-12	16-02-12 3:00	-0.0100	0.0790
	08-02-12	16-02-12 6:00	0.0100	0.0490
24.0	08-02-12	16-02-12 0:00	0.0590	-0.0200
	08-02-12	16-02-12 3:00	-0.0300	-0.0200
	08-02-12	16-02-12 6:00	0.0090	-0.0490
27.0	08-02-12	16-02-12 0:00	-0.0300	0.0490
	08-02-12	16-02-12 3:00	-0.0300	0.0290
	08-02-12	16-02-12 6:00	-0.0200	0.0200
30.0	08-02-12	16-02-12 0:00	-0.0300	-0.0490
	08-02-12	16-02-12 3:00	0.0000	0.0290
	08-02-12	16-02-12 6:00	-0.0300	-0.0300
33.0	08-02-12	16-02-12 0:00	-0.0090	0.0000
	08-02-12	16-02-12 3:00	0.0200	-0.0400
	08-02-12	16-02-12 6:00	0.0100	-0.0400
36.0	08-02-12	16-02-12 0:00	-0.0200	0.0000
	08-02-12	16-02-12 3:00	-0.0200	-0.0090
	08-02-12	16-02-12 6:00	-0.0200	0.0100
39.0	08-02-12	16-02-12 0:00	0.0000	-0.0590
	08-02-12	16-02-12 3:00	-0.0590	-0.0490
	08-02-12	16-02-12 6:00	-0.0100	-0.0100
42.0	08-02-12	16-02-12 0:00	0.0200	-0.0400
	08-02-12	16-02-12 3:00	-0.0390	-0.0300
	08-02-12	16-02-12 6:00	0.0100	0.0290
45.0	08-02-12	16-02-12 0:00	0.0200	-0.0400
	08-02-12	16-02-12 3:00	-0.0200	0.0100
	08-02-12	16-02-12 6:00	0.0000	0.0290
48.0	08-02-12	16-02-12 0:00	0.0390	0.0200
	08-02-12	16-02-12 3:00	0.0100	0.0200
	08-02-12	16-02-12 6:00	0.0590	-0.0100
51.0	08-02-12	16-02-12 0:00	0.0100	-0.0190
	08-02-12	16-02-12 3:00	0.0100	-0.0100
	08-02-12	16-02-12 6:00	0.0100	-0.0190

C305-IE03006



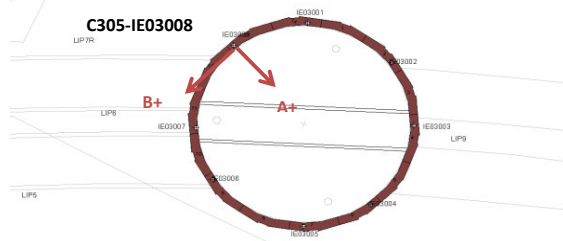
Depth (m)	Sensor Installation Date	Commissioning Reading Date	A (mm)	B (mm)
0.0	14-02-12	20-02-12 0:01	-0.0500	-0.0890
	14-02-12	20-02-12 3:01	-0.1090	0.0590
	14-02-12	20-02-12 6:01	-0.1980	0.0190
3.0	14-02-12	20-02-12 0:01	0.0290	0.0000
	14-02-12	20-02-12 3:01	0.0090	-0.0100
	14-02-12	20-02-12 6:01	0.0190	0.0390
6.0	14-02-12	20-02-12 0:01	0.0000	0.0300
	14-02-12	20-02-12 3:01	0.0500	0.0300
	14-02-12	20-02-12 6:01	0.0000	0.0200
9.0	14-02-12	20-02-12 0:01	0.0000	0.0390
	14-02-12	20-02-12 3:01	-0.0100	0.0880
	14-02-12	20-02-12 6:01	0.0000	0.0390
12.0	14-02-12	20-02-12 0:01	0.0100	0.0200
	14-02-12	20-02-12 3:01	-0.0300	0.0200
	14-02-12	20-02-12 6:01	0.0000	0.0100
15.0	14-02-12	20-02-12 0:01	-0.0200	0.0100
	14-02-12	20-02-12 3:01	-0.0200	-0.0290
	14-02-12	20-02-12 6:01	-0.0290	-0.0200
18.0	14-02-12	20-02-12 0:01	0.0000	0.0190
	14-02-12	20-02-12 3:01	-0.0200	0.0190
	14-02-12	20-02-12 6:01	-0.0300	0.0390
21.0	14-02-12	20-02-12 0:01	-0.0090	0.0100
	14-02-12	20-02-12 3:01	0.0400	0.0200
	14-02-12	20-02-12 6:01	0.0590	0.0100
24.0	14-02-12	20-02-12 0:01	0.0100	0.0290
	14-02-12	20-02-12 3:01	-0.0200	0.0490
	14-02-12	20-02-12 6:01	-0.0200	0.0790
27.0	14-02-12	20-02-12 0:01	0.0000	-0.0090
	14-02-12	20-02-12 3:01	-0.0190	0.0100
	14-02-12	20-02-12 6:01	-0.0100	-0.0090
30.0	14-02-12	20-02-12 0:01	0.0000	0.0000
	14-02-12	20-02-12 3:01	0.0000	0.0000
	14-02-12	20-02-12 6:01	0.0000	0.0000
33.0	14-02-12	20-02-12 0:01	-0.0200	0.0200
	14-02-12	20-02-12 3:01	-0.0490	-0.0090
	14-02-12	20-02-12 6:01	-0.0690	-0.0290
36.0	14-02-12	20-02-12 0:01	0.0200	0.0100
	14-02-12	20-02-12 3:01	0.0100	-0.0490
	14-02-12	20-02-12 6:01	0.0200	0.0400
39.0	14-02-12	20-02-12 0:01	0.0490	-0.0100
	14-02-12	20-02-12 3:01	0.0100	-0.0490
	14-02-12	20-02-12 6:01	0.0100	-0.0490
42.0	14-02-12	20-02-12 0:01	0.0190	0.0100
	14-02-12	20-02-12 3:01	0.0290	-0.0190
	14-02-12	20-02-12 6:01	-0.0100	-0.0290
45.0	14-02-12	20-02-12 0:01	-0.0090	0.0390
	14-02-12	20-02-12 3:01	-0.0390	0.0000
	14-02-12	20-02-12 6:01	-0.0590	0.0100
48.0	14-02-12	20-02-12 0:01	0.0000	-0.0090
	14-02-12	20-02-12 3:01	0.0100	-0.0690
	14-02-12	20-02-12 6:01	0.0400	-0.1670
51.0	14-02-12	20-02-12 0:01	0.0100	0.0300
	14-02-12	20-02-12 3:01	0.0200	0.0000
	14-02-12	20-02-12 6:01	0.0000	-0.0100

C305-IE03007



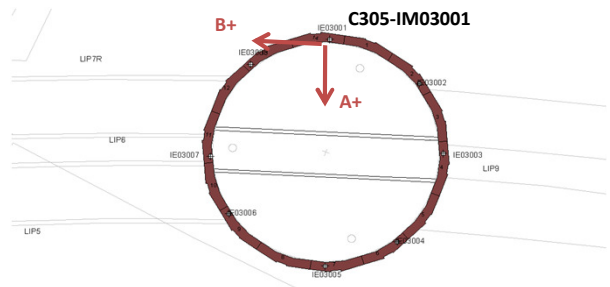
Depth (m)	Sensor Installation Date	Commissioning Reading Date	A (mm)	B (mm)
0.0	14-02-12	16-02-12 0:47	0.0300	-0.1180
	14-02-12	16-02-12 3:47	0.0690	-0.1080
	14-02-12	16-02-12 6:47	0.0890	-0.0890
3.0	14-02-12	16-02-12 0:47	0.0000	-0.1480
	14-02-12	16-02-12 3:47	-0.0300	-0.1580
	14-02-12	16-02-12 6:47	-0.0500	-0.1380
6.0	14-02-12	16-02-12 0:47	-0.1580	-0.0200
	14-02-12	16-02-12 3:47	-0.1680	-0.0100
	14-02-12	16-02-12 6:47	-0.1780	-0.0100
9.0	14-02-12	16-02-12 0:47	-0.0100	-0.0690
	14-02-12	16-02-12 3:47	0.0000	-0.0290
	14-02-12	16-02-12 6:47	0.0300	-0.0290
12.0	14-02-12	16-02-12 0:47	-0.0690	-0.0390
	14-02-12	16-02-12 3:47	-0.0590	-0.0390
	14-02-12	16-02-12 6:47	-0.0590	-0.0590
15.0	14-02-12	16-02-12 0:47	-0.0790	-0.0500
	14-02-12	16-02-12 3:47	-0.0980	-0.0790
	14-02-12	16-02-12 6:47	-0.1080	-0.0100
18.0	14-02-12	16-02-12 0:47	-0.0200	-0.0200
	14-02-12	16-02-12 3:47	-0.0490	0.0000
	14-02-12	16-02-12 6:47	-0.0490	0.0190
21.0	14-02-12	16-02-12 0:47	0.0300	-0.0400
	14-02-12	16-02-12 3:47	0.0100	-0.0300
	14-02-12	16-02-12 6:47	0.0000	-0.0590
24.0	14-02-12	16-02-12 0:47	0.0100	-0.0290
	14-02-12	16-02-12 3:47	-0.0100	-0.0590
	14-02-12	16-02-12 6:47	-0.0190	-0.0490
27.0	14-02-12	16-02-12 0:47	-0.0100	0.0200
	14-02-12	16-02-12 3:47	-0.0400	0.0200
	14-02-12	16-02-12 6:47	-0.0300	-0.0390
30.0	14-02-12	16-02-12 0:47	0.0190	-0.0400
	14-02-12	16-02-12 3:47	-0.0200	0.0000
	14-02-12	16-02-12 6:47	-0.0400	-0.0100
33.0	14-02-12	16-02-12 0:47	-0.0290	0.0490
	14-02-12	16-02-12 3:47	-0.0190	0.0200
	14-02-12	16-02-12 6:47	-0.0190	-0.0200
36.0	14-02-12	16-02-12 0:47	-0.0200	0.0400
	14-02-12	16-02-12 3:47	0.0100	0.0200
	14-02-12	16-02-12 6:47	-0.0400	-0.0390
39.0	14-02-12	16-02-12 0:47	0.0690	0.0200
	14-02-12	16-02-12 3:47	0.0390	-0.0100
	14-02-12	16-02-12 6:47	0.0890	-0.0100
42.0	14-02-12	16-02-12 0:47	-0.0400	0.0100
	14-02-12	16-02-12 3:47	-0.0300	-0.0090
	14-02-12	16-02-12 6:47	0.0200	-0.0190
45.0	14-02-12	16-02-12 0:47	0.0100	-0.0590
	14-02-12	16-02-12 3:47	0.0100	0.0000
	14-02-12	16-02-12 6:47	0.0100	0.0000
48.0	14-02-12	16-02-12 0:47	-0.0290	-0.0690
	14-02-12	16-02-12 3:47	-0.0100	-0.0690
	14-02-12	16-02-12 6:47	-0.0100	-0.0390
51.0	14-02-12	16-02-12 0:47	-0.0200	-0.0200
	14-02-12	16-02-12 3:47	-0.0100	-0.0200
	14-02-12	16-02-12 6:47	-0.0200	-0.0490

C305-IE03008



Depth (m)	Sensor Installation Date	Commissioning Reading Date	A (mm)	B (mm)
0.0	14-02-12	18-02-12 13:16	0.2460	-0.0100
	14-02-12	18-02-12 16:16	0.1180	0.0190
	14-02-12	18-02-12 19:16	0.1370	0.0000
3.0	14-02-12	21-03-12 13:16	0.0400	-0.0190
	14-02-12	21-03-12 16:16	0.1380	0.0300
	14-02-12	21-03-12 19:16	0.1190	-0.0100
6.0	14-02-12	21-03-12 13:16	0.1580	-0.0200
	14-02-12	21-03-12 16:16	0.1580	0.0100
	14-02-12	21-03-12 19:16	0.1670	0.0200
9.0	14-02-12	21-03-12 13:16	0.1180	0.0390
	14-02-12	21-03-12 16:16	0.0890	0.0490
	14-02-12	21-03-12 19:16	0.1180	0.0490
12.0	14-02-12	21-03-12 13:16	0.0000	0.0000
	14-02-12	21-03-12 16:16	0.0000	0.0000
	14-02-12	21-03-12 19:16	0.0000	0.0000
15.0	14-02-12	21-03-12 13:16	-0.0190	0.0000
	14-02-12	21-03-12 16:16	-0.0190	0.0300
	14-02-12	21-03-12 19:16	-0.0190	0.0400
18.0	14-02-12	21-03-12 13:16	0.0300	-0.0200
	14-02-12	21-03-12 16:16	-0.0390	-0.0590
	14-02-12	21-03-12 19:16	-0.0190	-0.0490
21.0	14-02-12	21-03-12 13:16	0.1380	0.0000
	14-02-12	21-03-12 16:16	0.0890	-0.0190
	14-02-12	21-03-12 19:16	0.0990	-0.0290
24.0	14-02-12	21-03-12 13:16	0.0300	0.0200
	14-02-12	21-03-12 16:16	0.0200	-0.0490
	14-02-12	21-03-12 19:16	0.0400	-0.0400
27.0	14-02-12	21-03-12 13:16	-0.0100	0.0200
	14-02-12	21-03-12 16:16	0.0100	0.0490
	14-02-12	21-03-12 19:16	0.0100	0.0890
30.0	14-02-12	21-03-12 13:16	-0.0190	-0.0090
	14-02-12	21-03-12 16:16	-0.0290	-0.0090
	14-02-12	21-03-12 19:16	-0.0090	-0.0090
33.0	14-02-12	21-03-12 13:16	0.0590	-0.0990
	14-02-12	21-03-12 16:16	0.0400	-0.0990
	14-02-12	21-03-12 19:16	0.0200	-0.1190
36.0	14-02-12	21-03-12 13:16	0.0200	-0.0890
	14-02-12	21-03-12 16:16	0.0890	-0.0600
	14-02-12	21-03-12 19:16	0.0790	-0.1290
39.0	14-02-12	21-03-12 13:16	0.0290	0.1980
	14-02-12	21-03-12 16:16	0.0590	0.1480
	14-02-12	21-03-12 19:16	0.0590	0.1580
42.0	14-02-12	21-03-12 13:16	0.0490	0.0290
	14-02-12	21-03-12 16:16	0.0200	-0.0400
	14-02-12	21-03-12 19:16	0.0290	0.0100
45.0	14-02-12	21-03-12 13:16	-0.0190	0.0290
	14-02-12	21-03-12 16:16	-0.0190	-0.0100
	14-02-12	21-03-12 19:16	-0.0290	-0.0300
48.0	14-02-12	21-03-12 13:16	0.0100	0.0400
	14-02-12	21-03-12 16:16	-0.0490	0.1090
	14-02-12	21-03-12 19:16	-0.0390	0.0700
51.0	14-02-12	21-03-12 13:16	0.0690	0.0090
	14-02-12	21-03-12 13:16	0.0690	0.0000
	14-02-12	21-03-12 13:16	0.0790	0.0000

C305-IM03001

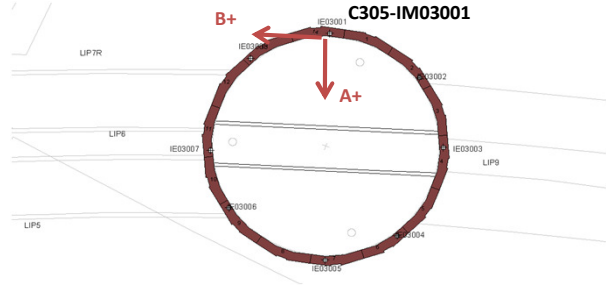


Serial number probe: 1035333

12-3-12 9:00

Depth (m)	A+	A-	B+	B-	A (mm)	B (mm)	Cumulative A (mm)	Cumulative B (mm)
0.5	330	-749	-141	278	13.488	-5.238	-543.438	254.900
1	66	-507	-69	178	7.163	-3.088	-556.925	260.138
1.5	-142	-331	53	44	2.363	0.113	-564.088	263.225
2	-314	-122	193	-62	-2.400	3.188	-566.450	263.113
2.5	-404	-66	204	-69	-4.225	3.413	-564.050	259.925
3	-449	21	239	-98	-5.875	4.213	-559.825	256.513
3.5	-736	283	302	-168	-12.738	5.875	-553.950	252.300
4	-873	432	420	-291	-16.313	8.888	-541.213	246.425
4.5	-877	429	505	-358	-16.325	10.788	-524.900	237.538
5	-835	366	565	-459	-15.013	12.800	-508.575	226.750
5.5	-770	313	636	-490	-13.538	14.075	-493.563	213.950
6	-680	235	679	-566	-11.438	15.563	-480.025	199.875
6.5	-539	74	569	-408	-7.663	12.213	-468.588	184.313
7	-387	-59	383	-243	-4.100	7.825	-460.925	172.100
7.5	-212	-273	308	-167	0.763	5.938	-456.825	164.275
8	-12	-427	269	-126	5.188	4.938	-457.588	158.338
8.5	146	-584	222	-94	9.125	3.950	-462.775	153.400
9	265	-740	212	-44	12.563	3.200	-471.900	149.450
9.5	497	-961	308	-204	18.225	6.400	-484.463	146.250
10	631	-1090	438	-297	21.513	9.188	-502.688	139.850
10.5	616	-1107	536	-409	21.538	11.813	-524.200	130.663
11	666	-1106	570	-460	22.150	12.875	-545.738	118.850
11.5	668	-1140	549	-427	22.600	12.200	-567.888	105.975
12	621	-1076	491	-366	21.213	10.713	-590.488	93.775
12.5	334	-812	334	-217	14.325	6.888	-611.700	80.063
13	110	-547	269	-139	8.213	5.100	-626.025	76.175
13.5	-51	-373	277	-128	4.025	5.063	-634.238	71.075
14	-149	-299	265	-140	1.875	5.063	-638.263	66.013
14.5	-258	-192	278	-138	-0.825	5.200	-640.138	60.950
15	-336	-136	305	-170	-2.500	5.938	-639.313	55.750
15.5	-559	125	126	-38	-8.550	2.050	-636.813	49.813
16	-660	221	40	72	-11.013	-0.400	-628.263	47.763
16.5	-610	183	53	48	-9.913	0.063	-617.250	48.163
17	-604	152	100	7	-9.450	1.163	-607.338	48.100
17.5	-623	189	160	-54	-10.150	2.675	-597.888	46.938
18	-653	202	204	-79	-10.688	3.538	-587.738	44.263
18.5	-920	484	192	-72	-17.550	3.300	-577.050	40.725
19	-1155	705	215	-96	-23.250	3.888	-559.500	37.425
19.5	-1148	698	208	-76	-23.075	3.550	-536.250	33.538
20	-1116	686	245	-115	-22.525	4.500	-513.175	29.988
20.5	-1088	665	262	-123	-21.913	4.813	-490.650	25.488
21	-1010	553	233	-113	-19.538	4.325	-468.738	20.675
21.5	-809	361	243	-112	-14.625	4.438	-449.200	16.350
22	-582	143	258	-135	-9.063	4.913	-434.575	11.913
22.5	-432	5	250	-131	-5.463	4.763	-425.513	7.000
23	-306	-150	272	-152	-1.950	5.300	-420.050	2.238
23.5	-187	-292	345	-180	1.313	6.563	-418.100	-3.062
24	-117	-341	403	-268	2.800	8.388	-419.413	-9.625
24.5	-138	-321	444	-287	2.288	9.138	-422.213	-18.013
25	60	-528	620	-487	7.350	13.838	-424.500	-27.150
25.5	120	-596	801	-670	8.950	18.388	-431.850	-40.988
26	92	-539	882	-724	7.888	20.075	-440.800	-59.375
26.5	79	-527	939	-778	7.575	21.463	-448.688	-79.450
27	59	-513	937	-815	7.150	21.900	-456.263	-100.913

C305-IM03001

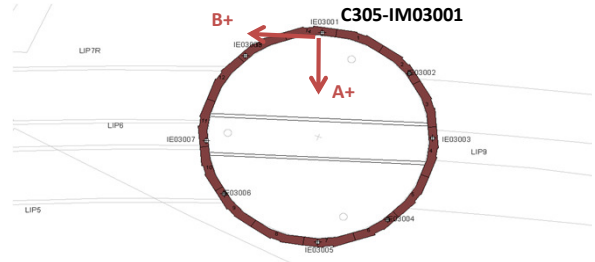


Serial number probe: 1035333

12-3-12 9:00

Depth (m)	A+	A-	B+	B-	A (mm)	B (mm)	Cumulative A (mm)	Cumulative B (mm)
27.5	-85	-344	725	-585	3.238	16.375	-463.413	-122.813
28	-264	-208	438	-312	-0.700	9.375	-466.650	-139.188
28.5	-332	-125	319	-170	-2.588	6.113	-465.950	-148.563
29	-398	-51	235	-95	-4.338	4.125	-463.363	-154.675
29.5	-542	115	170	-38	-8.213	2.600	-459.025	-158.800
30	-729	286	80	42	-12.688	0.475	-450.813	-161.400
30.5	-1007	581	-95	238	-19.850	-4.163	-438.125	-161.875
31	-1135	690	-339	446	-22.813	-9.813	-418.275	-157.713
31.5	-1067	614	-461	617	-21.013	-13.475	-395.463	-147.900
32	-1016	576	-596	735	-19.900	-16.638	-374.450	-134.425
32.5	-973	498	-647	798	-18.388	-18.063	-354.550	-117.788
33	-875	434	-723	851	-16.363	-19.675	-336.163	-99.725
33.5	-922	454	-742	890	-17.200	-20.400	-319.800	-80.050
34	-787	345	-697	815	-14.150	-18.900	-302.600	-59.650
34.5	-632	177	-626	753	-10.113	-17.238	-288.450	-40.750
35	-489	47	-559	690	-6.700	-15.613	-278.338	-23.513
35.5	-383	-51	-447	572	-4.150	-12.738	-271.638	-7.900
36	-139	-311	-264	387	2.150	-8.138	-267.488	4.838
36.5	-7	-467	-12	128	5.750	-1.750	-269.638	12.975
37	-41	-422	234	-104	4.763	4.225	-275.388	14.725
37.5	-110	-334	278	-185	2.800	5.788	-280.150	10.500
38	-176	-283	297	-144	1.338	5.513	-282.950	4.713
38.5	-257	-218	306	-177	-0.488	6.038	-284.288	-0.800
39	-292	-149	330	-217	-1.788	6.838	-283.800	-6.837
39.5	-325	-113	153	-30	-2.650	2.288	-282.013	-13.675
40	-369	-52	-21	116	-3.963	-1.713	-279.363	-15.963
40.5	-437	-4	-43	158	-5.413	-2.513	-275.400	-14.250
41	-515	60	-57	180	-7.188	-2.963	-269.988	-11.738
41.5	-563	103	-66	173	-8.325	-2.988	-262.800	-8.775
42	-620	169	-71	192	-9.863	-3.288	-254.475	-5.787
42.5	-849	401	-231	390	-15.625	-7.763	-244.613	-2.500
43	-998	575	-360	494	-19.663	-10.675	-228.988	5.263
43.5	-1058	623	-370	482	-21.013	-10.650	-209.325	15.938
44	-1058	629	-353	474	-21.088	-10.338	-188.313	26.588
44.5	-1014	568	-300	437	-19.775	-9.213	-167.225	36.925
45	-959	515	-256	381	-18.425	-7.963	-147.450	46.138
45.5	-798	346	-113	221	-14.300	-4.175	-129.025	54.100
46	-688	245	-26	138	-11.663	-2.050	-114.725	58.275
46.5	-661	210	-7	75	-10.888	-1.025	-103.063	60.325
47	-641	180	28	97	-10.263	-0.863	-92.175	61.350
47.5	-621	195	33	55	-10.200	-0.275	-81.913	62.213
48	-628	176	110	-10	-10.050	1.500	-71.713	62.488
48.5	-865	417	157	-49	-16.025	2.575	-61.663	60.988
49	-912	463	73	18	-17.188	0.688	-45.638	58.413
49.5	-775	309	82	0	-13.550	1.025	-28.450	57.725
50	-661	213	97	1	-10.925	1.200	-14.900	56.700
50.5	-561	118	170	-50	-8.488	2.750	-3.975	55.500
51	-468	54	244	-124	-6.525	4.600	4.513	52.750
51.5	-455	21	329	-203	-5.950	6.650	11.038	48.150
52	-338	-112	399	-291	-2.825	8.625	16.988	41.500
52.5	-112	-331	406	-313	2.738	8.988	19.813	32.875
53	73	-515	480	-362	7.350	10.525	17.075	23.888
53.5	165	-613	585	-484	9.725	13.363	9.725	13.363
Reference Point (54.0 m)							0.000	0.000

C305-IM03001

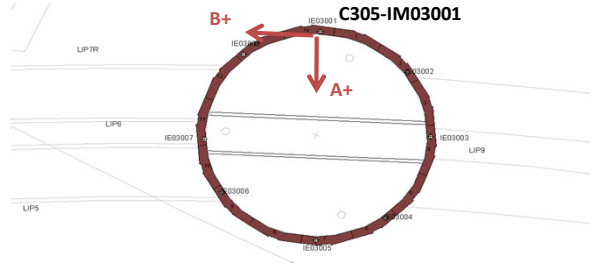


Serial number probe: 1032604

13-3-12 9:00

Depth (m)	A+	A-	B+	B-	A (mm)	B (mm)	Cumulative A (mm)	Cumulative B (mm)
0.5	499	-585	-294	120	13.550	-5.175	-532.550	252.388
1	241	-343	-236	30	7.300	-3.325	-546.100	257.563
1.5	43	-166	-99	-117	2.613	0.225	-553.400	260.888
2	-135	46	25	-213	-2.263	2.975	-556.013	260.663
2.5	-217	103	47	-236	-4.000	3.538	-553.750	257.688
3	-268	188	69	-258	-5.700	4.088	-549.750	254.150
3.5	-548	445	143	-326	-12.413	5.863	-544.050	250.063
4	-706	600	263	-454	-16.325	8.963	-531.638	244.200
4.5	-702	597	346	-529	-16.238	10.938	-515.313	235.238
5	-650	534	403	-606	-14.800	12.613	-499.075	224.300
5.5	-586	480	467	-650	-13.325	13.963	-484.275	211.688
6	-502	396	523	-714	-11.225	15.463	-470.950	197.725
6.5	-360	251	396	-578	-7.638	12.175	-459.725	182.263
7	-213	102	215	-398	-3.938	7.663	-452.088	170.088
7.5	-32	-92	139	-343	0.750	6.025	-448.150	162.425
8	163	-262	104	-285	5.313	4.863	-448.900	156.400
8.5	322	-419	56	-253	9.263	3.863	-454.213	151.538
9	453	-553	44	-208	12.575	3.150	-463.475	147.675
9.5	689	-800	143	-353	18.613	6.200	-476.050	144.525
10	809	-908	282	-466	21.463	9.350	-494.663	138.325
10.5	806	-926	370	-561	21.650	11.638	-516.125	128.975
11	850	-944	406	-605	22.425	12.638	-537.775	117.338
11.5	854	-975	380	-576	22.863	11.950	-560.200	104.700
12	803	-904	344	-516	21.338	10.750	-583.063	92.750
12.5	520	-631	179	-379	14.388	6.975	-604.400	82.000
13	286	-376	109	-310	8.275	5.238	-618.788	75.025
13.5	123	-211	109	-303	4.175	5.150	-627.063	69.788
14	16	-135	117	-292	1.888	5.113	-631.238	64.638
14.5	-81	-26	108	-305	-0.688	5.163	-633.125	59.525
15	-161	48	135	-332	-2.613	5.838	-632.438	54.363
15.5	-392	299	-24	-203	-8.638	2.238	-629.825	48.525
16	-491	396	-119	-84	-11.088	-0.438	-621.188	46.288
16.5	-436	343	-103	-104	-9.738	0.013	-610.100	46.725
17	-436	330	-53	-155	-9.575	1.275	-600.363	46.713
17.5	-442	353	0	-211	-9.938	2.638	-590.788	45.438
18	-465	372	32	-233	-10.463	3.313	-580.850	42.800
18.5	-747	669	20	-223	-17.700	3.038	-570.388	39.488
19	-970	865	65	-254	-22.938	3.988	-552.688	36.450
19.5	-966	877	45	-238	-23.038	3.538	-529.750	32.463
20	-948	850	88	-274	-22.475	4.525	-506.713	28.925
20.5	-909	819	106	-275	-21.600	4.763	-484.238	24.400
21	-828	731	82	-278	-19.488	4.500	-462.638	19.638
21.5	-634	525	89	-273	-14.488	4.525	-443.150	15.138
22	-404	317	109	-296	-9.013	5.063	-428.663	10.613
22.5	-257	181	96	-297	-5.475	4.913	-419.650	5.550
23	-129	27	116	-310	-1.950	5.325	-414.175	0.638
23.5	-10	-113	170	-340	1.288	6.375	-412.225	-4.687
24	75	-165	243	-425	3.000	8.350	-413.513	-11.063
24.5	51	-149	267	-445	2.500	8.900	-416.513	-19.413
25	234	-356	458	-641	7.375	13.738	-419.013	-28.313
25.5	315	-426	642	-826	9.263	18.350	-426.388	-42.050
26	272	-377	716	-895	8.113	20.138	-435.650	-60.400
26.5	268	-356	774	-944	7.800	21.475	-443.763	-80.538
27	235	-339	787	-976	7.175	22.038	-451.563	-102.013

C305-IM03001

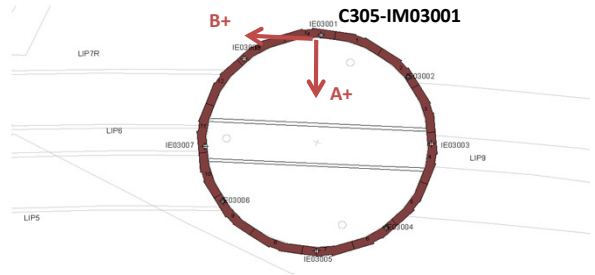


Serial number probe: 1032604

13-3-12 9:00

Depth (m)	A+	A-	B+	B-	A (mm)	B (mm)	Cumulative A (mm)	Cumulative B (mm)
27.5	85	-172	552	-734	3.213	16.075	-458.738	-124.050
28	-80	-33	292	-464	-0.588	9.450	-461.950	-140.125
28.5	-148	41	147	-342	-2.363	6.113	-461.363	-149.575
29	-207	115	64	-245	-4.025	3.863	-459.000	-155.688
29.5	-378	282	10	-203	-8.250	2.663	-454.975	-159.550
30	-561	459	-72	-131	-12.750	0.738	-446.725	-162.213
30.5	-831	743	-262	68	-19.675	-4.125	-433.975	-162.950
31	-956	853	-482	291	-22.613	-9.663	-414.300	-158.825
31.5	-889	788	-624	451	-20.963	-13.438	-391.688	-149.163
32	-845	750	-753	575	-19.938	-16.600	-370.725	-135.725
32.5	-788	681	-814	630	-18.363	-18.050	-350.788	-119.125
33	-702	615	-871	688	-16.463	-19.488	-332.425	-101.075
33.5	-736	630	-903	737	-17.075	-20.500	-315.963	-81.588
34	-612	509	-852	648	-14.013	-18.750	-298.888	-61.088
34.5	-448	350	-780	587	-9.975	-17.088	-284.875	-42.338
35	-322	221	-721	531	-6.788	-15.650	-274.900	-25.250
35.5	-194	110	-615	419	-3.800	-12.925	-268.113	-9.600
36	43	-143	-422	234	2.325	-8.200	-264.313	3.325
36.5	164	-289	-177	-34	5.663	-1.788	-266.638	11.525
37	147	-245	79	-257	4.900	4.200	-272.300	13.313
37.5	66	-158	117	-328	2.800	5.563	-277.200	9.113
38	-4	-113	133	-319	1.363	5.650	-280.000	3.550
38.5	-70	-54	134	-329	-0.200	5.788	-281.363	-2.100
39	-105	15	160	-369	-1.500	6.613	-281.163	-7.888
39.5	-141	46	-7	-188	-2.338	2.263	-279.663	-14.500
40	-196	104	-176	-52	-3.750	-1.550	-277.325	-16.763
40.5	-268	170	-204	2	-5.475	-2.575	-273.575	-15.213
41	-324	227	-213	28	-6.888	-3.013	-268.100	-12.638
41.5	-384	272	-226	28	-8.200	-3.175	-261.213	-9.625
42	-434	339	-231	31	-9.663	-3.275	-253.013	-6.450
42.5	-659	576	-399	228	-15.438	-7.838	-243.350	-3.175
43	-826	739	-530	336	-19.563	-10.825	-227.913	4.663
43.5	-870	788	-523	316	-20.725	-10.488	-208.350	15.488
44	-888	809	-507	323	-21.213	-10.375	-187.625	25.975
44.5	-839	747	-475	280	-19.825	-9.438	-166.413	36.350
45	-777	684	-409	215	-18.263	-7.800	-146.588	45.788
45.5	-606	513	-260	55	-13.988	-3.938	-128.325	53.588
46	-504	407	-192	-28	-11.388	-2.050	-114.338	57.525
46.5	-477	375	-169	-69	-10.650	-1.250	-102.950	59.575
47	-469	360	-139	-73	-10.363	-0.825	-92.300	60.825
47.5	-449	375	-130	-101	-10.300	-0.363	-81.938	61.650
48	-452	356	-62	-167	-10.100	1.313	-71.638	62.013
48.5	-686	593	-14	-201	-15.988	2.338	-61.538	60.700
49	-745	641	-82	-150	-17.325	0.850	-45.550	58.363
49.5	-596	494	-70	-154	-13.625	1.050	-28.225	57.513
50	-486	398	-67	-168	-11.050	1.263	-14.600	56.463
50.5	-386	287	3	-218	-8.413	2.763	-3.550	55.200
51	-303	219	72	-278	-6.525	4.375	4.863	52.438
51.5	-275	181	166	-371	-5.700	6.713	11.388	48.063
52	-167	67	253	-446	-2.925	8.738	17.088	41.350
52.5	66	-149	246	-456	2.688	8.775	20.013	32.613
53	244	-344	317	-519	7.350	10.450	17.325	23.838
53.5	351	-447	436	-635	9.975	13.388	9.975	13.388
Reference Point (54.0 m)							0.000	0.000

C305-IM03001

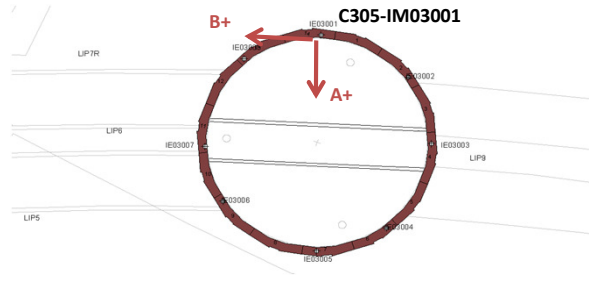


Serial number probe: 1035333

12-3-12 10:00

Depth (m)	A+	A-	B+	B-	A (mm)	B (mm)	Cumulative A (mm)	Cumulative B (mm)
0.5	315	-752	-141	267	13.338	-5.100	-547.688	254.713
1	46	-519	-71	195	7.063	-3.325	-561.025	259.813
1.5	-126	-325	50	50	2.488	0.000	-568.088	263.138
2	-309	-126	174	-57	-2.288	2.888	-570.575	263.138
2.5	-391	-65	198	-80	-4.075	3.475	-568.288	260.250
3	-460	-6	216	-116	-5.675	4.150	-564.213	256.775
3.5	-731	270	294	-180	-12.513	5.925	-558.538	252.625
4	-863	419	422	-319	-16.025	9.263	-546.025	246.700
4.5	-888	424	483	-377	-16.400	10.750	-530.000	237.438
5	-838	374	559	-439	-15.150	12.475	-513.600	226.688
5.5	-755	311	640	-490	-13.325	14.125	-498.450	214.213
6	-699	255	675	-559	-11.925	15.425	-485.125	200.088
6.5	-548	73	552	-409	-7.763	12.013	-473.200	184.663
7	-391	-56	368	-240	-4.189	7.600	-465.438	172.650
7.5	-228	-264	320	-180	0.450	6.250	-461.250	165.050
8	-9	-428	259	-124	5.238	4.788	-461.700	158.800
8.5	135	-594	229	-77	9.113	3.825	-466.938	154.013
9	286	-723	204	-68	12.613	3.400	-476.050	150.188
9.5	518	-978	309	-179	18.700	6.100	-488.663	146.788
10	610	-1076	440	-320	21.075	9.500	-507.363	140.688
10.5	625	-1086	532	-390	21.388	11.525	-528.438	131.188
11	663	-1108	562	-445	22.138	12.588	-549.825	119.663
11.5	673	-1126	547	-410	22.488	11.963	-571.963	107.075
12	627	-1072	498	-373	21.238	10.888	-594.450	95.113
12.5	349	-787	343	-224	14.200	7.088	-615.688	84.225
13	99	-559	293	-129	8.225	5.275	-629.888	77.138
13.5	-52	-392	279	-154	4.250	5.413	-638.113	71.863
14	-165	-302	262	-141	1.713	5.038	-642.363	66.450
14.5	-272	-205	275	-154	-0.838	5.363	-644.075	61.413
15	-349	-113	309	-167	-2.950	5.950	-643.238	56.050
15.5	-574	126	141	-46	-8.750	2.338	-640.288	50.100
16	-651	212	36	61	-10.788	-0.313	-631.538	47.763
16.5	-635	183	73	53	-10.225	0.250	-620.750	48.075
17	-601	152	103	13	-9.413	1.125	-610.525	47.825
17.5	-625	163	171	-57	-9.850	2.850	-601.113	46.700
18	-647	206	185	-74	-10.663	3.238	-591.263	43.850
18.5	-938	495	201	-65	-17.913	3.325	-580.600	40.613
19	-1152	679	229	-96	-22.888	4.063	-562.688	37.288
19.5	-1163	715	213	-80	-23.475	3.663	-539.800	33.225
20	-1138	674	245	-105	-22.650	4.375	-516.325	29.563
20.5	-1106	658	284	-134	-22.050	5.225	-493.675	25.188
21	-1005	554	261	-107	-19.488	4.600	-471.625	19.963
21.5	-818	343	256	-103	-14.513	4.488	-452.138	15.363
22	-596	156	289	-126	-9.400	5.188	-437.625	10.875
22.5	-433	-5	265	-137	-5.350	5.025	-428.225	5.688
23	-313	-130	272	-158	-2.288	5.375	-422.875	0.663
23.5	-179	-282	328	-178	1.288	6.325	-420.588	-4.713
24	-116	-341	400	-288	2.813	8.600	-421.875	-11.038
24.5	-115	-317	436	-288	2.525	9.050	-424.688	-19.638
25	66	-526	613	-496	7.400	13.863	-427.213	-28.688
25.5	128	-576	810	-661	8.800	18.388	-434.613	-42.550
26	87	-553	862	-736	8.000	19.975	-443.413	-60.938
26.5	78	-542	926	-808	7.750	21.675	-451.413	-80.913
27	67	-506	949	-796	7.163	21.813	-459.163	-102.588

C305-IM03001

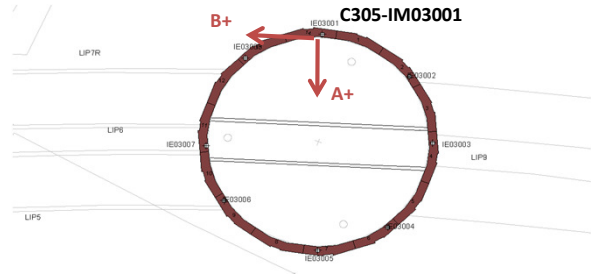


Serial number probe: 1035333

12-3-12 10:00

Depth (m)	A+	A-	B+	B-	A (mm)	B (mm)	Cumulative A (mm)	Cumulative B (mm)
27.5	-102	-338	736	-583	2.950	16.488	-466.325	-124.400
28	-258	-198	448	-315	-0.750	9.538	-469.275	-140.888
28.5	-315	-128	314	-180	-2.338	6.175	-468.525	-150.425
29	-398	-62	218	-94	-4.200	3.900	-466.188	-156.600
29.5	-546	107	165	-25	-8.163	2.375	-461.988	-160.500
30	-749	289	81	22	-12.975	0.738	-453.825	-162.875
30.5	-1008	565	-114	239	-19.663	-4.413	-440.850	-163.613
31	-1134	693	-300	442	-22.838	-9.275	-421.188	-159.200
31.5	-1064	595	-477	612	-20.738	-13.613	-398.350	-149.925
32	-1025	574	-578	731	-19.988	-16.363	-377.613	-136.313
32.5	-967	527	-660	796	-18.675	-18.200	-357.625	-119.950
33	-892	436	-700	849	-16.600	-19.363	-338.950	-101.750
33.5	-934	467	-770	880	-17.513	-20.625	-322.350	-82.388
34	-785	342	-685	831	-14.088	-18.950	-304.838	-61.763
34.5	-640	174	-631	773	-10.175	-17.550	-290.750	-42.813
35	-496	61	-574	697	-6.963	-15.888	-280.575	-25.263
35.5	-398	-74	-436	579	-4.050	-12.688	-273.613	-9.375
36	-131	-323	-268	403	2.400	-8.388	-269.563	3.312
36.5	-18	-444	-13	128	5.325	-1.763	-271.963	11.700
37	-47	-399	245	-115	4.400	4.500	-277.288	13.463
37.5	-107	-334	301	-159	2.838	5.750	-281.688	8.963
38	-162	-299	267	-149	1.713	5.200	-284.525	3.213
38.5	-246	-212	296	-161	-0.425	5.713	-286.238	-1.988
39	-302	-167	315	-208	-1.688	6.538	-285.813	-7.700
39.5	-330	-125	150	-32	-2.563	2.275	-284.125	-14.238
40	-366	-68	-26	120	-3.725	-1.825	-281.563	-16.513
40.5	-451	8	-54	152	-5.738	-2.575	-277.838	-14.688
41	-512	79	-40	179	-7.388	-2.738	-272.100	-12.113
41.5	-544	114	-61	185	-8.225	-3.075	-264.713	-9.375
42	-608	184	-56	176	-9.900	-2.900	-256.488	-6.300
42.5	-832	389	-258	380	-15.263	-7.975	-246.588	-3.400
43	-1015	575	-384	492	-19.875	-10.950	-231.325	4.575
43.5	-1060	624	-361	482	-21.050	-10.538	-211.450	15.525
44	-1063	642	-361	468	-21.313	-10.363	-190.400	26.063
44.5	-1024	596	-331	441	-20.250	-9.650	-169.088	36.425
45	-968	523	-261	369	-18.638	-7.875	-148.838	46.075
45.5	-806	329	-106	214	-14.188	-4.000	-130.200	53.950
46	-671	227	-27	109	-11.225	-1.700	-116.013	57.950
46.5	-659	211	13	86	-10.875	-0.913	-104.788	59.650
47	-635	187	3	60	-10.275	-0.713	-93.913	60.563
47.5	-643	208	24	64	-10.638	-0.500	-83.638	61.275
48	-636	186	118	-27	-10.275	1.813	-73.000	61.775
48.5	-874	411	122	-34	-16.063	1.950	-62.725	59.963
49	-912	455	77	8	-17.088	0.863	-46.663	58.013
49.5	-767	342	74	8	-13.863	0.825	-29.575	57.150
50	-671	230	95	-15	-11.263	1.375	-15.713	56.325
50.5	-553	112	172	-50	-8.313	2.775	-4.450	54.950
51	-475	45	231	-116	-6.500	4.338	3.863	52.175
51.5	-458	11	328	-225	-5.863	6.913	10.363	47.838
52	-339	-105	404	-291	-2.925	8.688	16.225	40.925
52.5	-119	-302	409	-283	2.288	8.650	19.150	32.238
53	58	-500	460	-357	6.975	10.213	16.863	23.588
53.5	175	-616	591	-479	9.888	13.375	9.888	13.375
Reference Point (54.0 m)							0.000	0.000

C305-IM03001



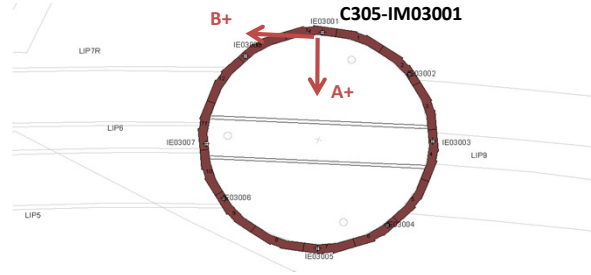
Serial number probe: 1032604

13-3-12 10:00

Depth (m)	A+	A-	B+	B-	A (mm)	B (mm)	Cumulative A (mm)	Cumulative B (mm)
0.5	497	-587	-295	118	13.550	-5.163	-535.025	251.988
1	233	-345	-230	41	7.225	-3.388	-548.575	257.150
1.5	47	-168	-113	-118	2.688	0.063	-555.800	260.538
2	-136	39	20	-217	-2.188	2.963	-558.488	260.475
2.5	-207	110	42	-242	-3.963	3.550	-556.300	257.513
3	-281	175	64	-268	-5.700	4.150	-552.338	253.963
3.5	-545	437	141	-345	-12.275	6.075	-546.638	249.813
4	-692	596	260	-465	-16.100	9.063	-534.363	243.738
4.5	-699	598	334	-532	-16.213	10.825	-518.263	234.675
5	-661	537	397	-593	-14.975	12.375	-502.050	223.850
5.5	-580	483	469	-645	-13.288	13.925	-487.075	211.475
6	-512	416	515	-720	-11.600	15.438	-473.788	197.550
6.5	-362	245	394	-576	-7.588	12.125	-462.188	182.113
7	-206	115	203	-399	-4.013	7.525	-454.600	169.988
7.5	-42	-95	151	-337	0.663	6.100	-450.588	162.463
8	165	-259	89	-276	5.300	4.563	-451.250	156.363
8.5	320	-428	56	-245	9.350	3.763	-456.550	151.800
9	459	-545	50	-218	12.550	3.350	-465.900	148.038
9.5	693	-799	143	-337	18.650	6.000	-478.450	144.688
10	797	-911	279	-466	21.350	9.338	-497.100	138.688
10.5	810	-909	366	-562	21.488	11.600	-518.450	129.350
11	849	-948	403	-608	22.463	12.638	-539.938	117.750
11.5	849	-964	389	-580	22.663	12.113	-562.400	105.113
12	806	-897	332	-533	21.288	10.813	-585.063	93.000
12.5	530	-626	190	-381	14.450	7.138	-606.350	82.188
13	280	-382	121	-294	8.275	5.188	-620.800	75.050
13.5	126	-217	120	-314	4.288	5.425	-629.075	69.863
14	13	-130	109	-293	1.788	5.025	-633.363	64.438
14.5	-88	-34	107	-312	-0.675	5.238	-635.150	59.413
15	-162	53	143	-329	-2.688	5.900	-634.475	54.175
15.5	-401	288	-24	-201	-8.613	2.213	-631.788	48.275
16	-478	392	-128	-92	-10.875	-0.450	-623.175	46.063
16.5	-448	346	-96	-104	-9.925	0.100	-612.300	46.513
17	-427	333	-65	-146	-9.500	1.013	-602.375	46.413
17.5	-444	341	10	-216	-9.813	2.825	-592.875	45.400
18	-473	376	30	-234	-10.613	3.300	-583.063	42.575
18.5	-762	659	36	-223	-17.763	3.238	-572.450	39.275
19	-969	852	65	-257	-22.763	4.025	-554.688	36.038
19.5	-973	886	49	-239	-23.238	3.600	-531.925	32.013
20	-960	847	78	-265	-22.588	4.288	-508.688	28.413
20.5	-920	818	112	-283	-21.725	4.938	-486.100	24.125
21	-833	726	95	-265	-19.488	4.500	-464.375	19.188
21.5	-639	510	94	-267	-14.363	4.513	-444.888	14.688
22	-416	313	117	-292	-9.113	5.113	-430.525	10.175
22.5	-258	174	94	-296	-5.400	4.875	-421.413	5.063
23	-125	32	118	-315	-1.963	5.413	-416.013	0.188
23.5	-11	-112	156	-343	1.263	6.238	-414.050	-5.225
24	64	-170	236	-436	2.925	8.400	-415.313	-11.462
24.5	63	-152	275	-439	2.688	8.925	-418.238	-19.862
25	244	-345	456	-655	7.363	13.888	-420.925	-28.787
25.5	303	-407	643	-823	8.875	18.325	-428.288	-42.675
26	274	-376	706	-890	8.125	19.950	-437.163	-61.000
26.5	257	-365	759	-956	7.775	21.438	-445.288	-80.950
27	238	-326	788	-963	7.050	21.888	-453.063	-102.388

C305-IM03001

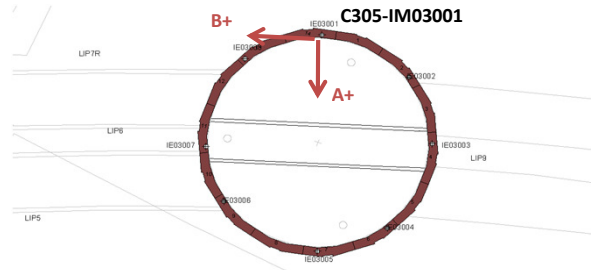
Serial number probe: 1032604



13-3-12 10:00

Depth (m)	A+	A-	B+	B-	A (mm)	B (mm)	Cumulative A (mm)	Cumulative B (mm)
27.5	85	-173	568	-744	3.225	16.400	-460.113	-124.275
28	-86	-30	278	-478	-0.700	9.450	-463.338	-140.675
28.5	-138	40	155	-334	-2.225	6.113	-462.638	-150.125
29	-222	105	64	-245	-4.088	3.863	-460.413	-156.238
29.5	-361	284	-2	-191	-8.063	2.363	-456.325	-160.100
30	-564	454	-75	-134	-12.725	0.738	-448.263	-162.463
30.5	-838	740	-266	84	-19.725	-4.375	-435.538	-163.200
31	-959	871	-472	284	-22.875	-9.450	-415.813	-158.825
31.5	-884	773	-641	462	-20.713	-13.788	-392.938	-149.375
32	-842	750	-743	572	-19.900	-16.438	-372.225	-135.588
32.5	-794	684	-815	634	-18.475	-18.113	-352.325	-119.150
33	-716	615	-867	688	-16.638	-19.438	-333.850	-101.038
33.5	-745	646	-923	721	-17.388	-20.550	-317.213	-81.600
34	-605	511	-854	665	-13.950	-18.988	-299.825	-61.050
34.5	-452	351	-785	603	-10.038	-17.350	-285.875	-42.063
35	-324	223	-729	530	-6.838	-15.738	-275.838	-24.713
35.5	-212	99	-605	422	-3.888	-12.838	-269.000	-8.975
36	52	-149	-426	232	2.513	-8.225	-265.113	3.863
36.5	155	-278	-183	-27	5.413	-1.950	-267.625	12.088
37	138	-237	80	-264	4.688	4.300	-273.038	14.038
37.5	74	-167	134	-329	3.013	5.788	-277.725	9.738
38	14	-119	117	-312	1.663	5.363	-280.738	3.950
38.5	-66	-44	133	-327	-0.275	5.750	-282.400	-1.413
39	-119	10	166	-366	-1.613	6.650	-282.125	-7.163
39.5	-150	40	-9	-201	-2.375	2.400	-280.513	-13.813
40	-189	109	-177	-33	-3.725	-1.800	-278.138	-16.213
40.5	-268	172	-205	-8	-5.500	-2.463	-274.413	-14.413
41	-330	236	-210	28	-7.075	-2.975	-268.913	-11.950
41.5	-369	283	-216	19	-8.150	-2.938	-261.838	-8.975
42	-435	354	-224	13	-9.863	-2.963	-253.688	-6.038
42.5	-658	557	-407	216	-15.188	-7.788	-243.825	-3.075
43	-842	745	-531	341	-19.838	-10.900	-228.638	4.713
43.5	-875	785	-526	331	-20.750	-10.713	-208.800	15.613
44	-879	808	-510	318	-21.088	-10.350	-188.050	26.325
44.5	-855	762	-487	286	-20.213	-9.663	-166.963	36.675
45	-784	683	-414	210	-18.338	-7.800	-146.750	46.338
45.5	-618	503	-263	51	-14.013	-3.925	-128.413	54.138
46	-495	400	-194	-44	-11.188	-1.875	-114.400	58.063
46.5	-472	382	-161	-73	-10.675	-1.100	-103.213	59.938
47	-467	358	-157	-87	-10.313	-0.875	-92.538	61.038
47.5	-460	371	-126	-101	-10.388	-0.313	-82.225	61.913
48	-458	364	-47	-174	-10.275	1.588	-71.838	62.225
48.5	-689	588	-34	-190	-15.963	1.950	-61.563	60.638
49	-735	633	-71	-147	-17.100	0.950	-45.600	58.688
49.5	-596	508	-74	-149	-13.800	0.938	-28.500	57.738
50	-489	398	-58	-177	-11.088	1.488	-14.700	56.800
50.5	-379	286	12	-216	-8.313	2.850	-3.613	55.313
51	-299	215	74	-275	-6.425	4.363	4.700	52.463
51.5	-284	174	170	-377	-5.725	6.838	11.125	48.100
52	-162	66	249	-448	-2.850	8.713	16.850	41.263
52.5	50	-144	254	-448	2.425	8.775	19.700	32.550
53	241	-330	314	-524	7.138	10.475	17.275	23.775
53.5	354	-457	435	-629	10.138	13.300	10.138	13.300
Reference Point (54.0 m)							0.000	0.000

C305-IM03001

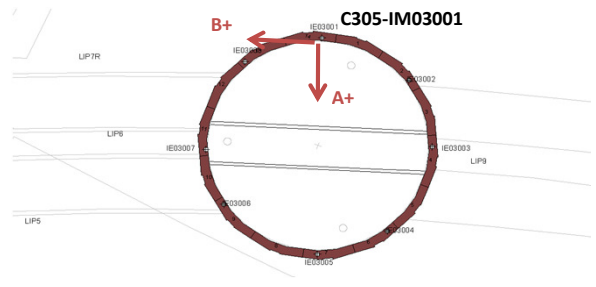


Serial number probe: 1035333

12-3-12 11:00

Depth (m)	A+	A-	B+	B-	A (mm)	B (mm)	Cumulative A (mm)	Cumulative B (mm)
0.5	302	-757	-152	285	13.238	-5.463	-547.913	251.500
1	56	-502	-65	203	6.975	-3.350	-561.150	256.963
1.5	-128	-340	57	48	2.650	0.113	-568.125	260.313
2	-318	-112	195	-63	-2.575	3.225	-570.775	260.200
2.5	-403	-60	198	-88	-4.288	3.575	-568.200	256.975
3	-445	20	234	-110	-5.813	4.300	-563.913	253.400
3.5	-723	258	310	-172	-12.263	6.025	-558.100	249.100
4	-875	434	420	-306	-16.363	9.075	-545.838	243.075
4.5	-876	424	490	-372	-16.250	10.775	-529.475	234.000
5	-846	386	575	-429	-15.400	12.550	-513.225	223.225
5.5	-773	309	623	-501	-13.525	14.050	-497.825	210.675
6	-692	246	689	-550	-11.725	15.488	-484.300	196.625
6.5	-534	72	567	-417	-7.575	12.300	-472.575	181.138
7	-405	-65	366	-251	-4.250	7.713	-465.000	168.838
7.5	-222	-284	320	-171	0.775	6.138	-460.750	161.125
8	-26	-428	254	-131	5.025	4.813	-461.525	154.988
8.5	133	-590	236	-78	9.038	3.925	-466.550	150.175
9	271	-726	199	-46	12.463	3.063	-475.588	146.250
9.5	500	-960	316	-178	18.250	6.175	-488.050	143.188
10	617	-1072	446	-301	21.113	9.338	-506.300	137.013
10.5	637	-1089	533	-408	21.575	11.763	-527.413	127.675
11	668	-1138	567	-447	22.575	12.675	-548.988	115.913
11.5	674	-1132	537	-411	22.575	11.850	-571.563	103.238
12	620	-1074	486	-345	21.175	10.388	-594.138	91.388
12.5	359	-804	342	-216	14.538	6.975	-615.313	81.000
13	103	-542	290	-145	8.063	5.438	-629.850	74.025
13.5	-60	-380	293	-150	4.000	5.538	-637.913	68.588
14	-148	-285	284	-131	1.713	5.188	-641.913	63.050
14.5	-281	-206	265	-142	-0.938	5.088	-643.625	57.863
15	-331	-108	310	-176	-2.788	6.075	-642.688	52.775
15.5	-578	125	142	-35	-8.788	2.213	-639.900	46.700
16	-666	227	44	77	-11.163	-0.413	-631.113	44.488
16.5	-610	171	40	57	-9.763	-0.213	-619.950	44.900
17	-607	162	104	7	-9.613	1.213	-610.188	45.113
17.5	-614	177	163	-56	-9.888	2.738	-600.575	43.900
18	-661	212	196	-65	-10.913	3.263	-590.688	41.163
18.5	-928	492	194	-64	-17.750	3.225	-579.775	37.900
19	-1147	677	218	-101	-22.800	3.988	-562.025	34.675
19.5	-1161	696	222	-83	-23.213	3.813	-539.225	30.688
20	-1134	675	251	-113	-22.613	4.550	-516.013	26.875
20.5	-1097	646	281	-115	-21.788	4.950	-493.400	22.325
21	-1000	576	250	-116	-19.700	4.575	-471.613	17.375
21.5	-811	344	244	-104	-14.438	4.350	-451.913	12.800
22	-598	143	265	-149	-9.263	5.175	-437.475	8.450
22.5	-432	11	262	-133	-5.538	4.938	-428.213	3.275
23	-287	-140	280	-156	-1.838	5.450	-422.675	-1.663
23.5	-186	-273	340	-169	1.088	6.363	-420.838	-7.113
24	-115	-328	411	-255	2.663	8.325	-421.925	-13.475
24.5	-127	-320	423	-288	2.413	8.888	-424.588	-21.800
25	58	-533	623	-486	7.388	13.863	-427.000	-30.688
25.5	134	-583	804	-649	8.963	18.163	-434.388	-44.550
26	81	-554	860	-728	7.938	19.850	-443.350	-62.713
26.5	87	-531	915	-793	7.725	21.350	-451.288	-82.563
27	48	-503	946	-817	6.888	22.038	-459.013	-103.913

C305-IM03001

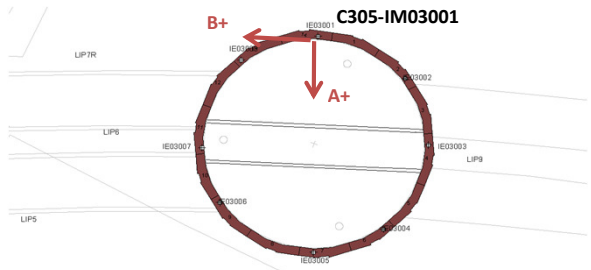


Serial number probe: 1035333

12-3-12 11:00

Depth (m)	A+	A-	B+	B-	A (mm)	B (mm)	Cumulative A (mm)	Cumulative B (mm)
27.5	-102	-339	728	-590	2.963	16.475	-465.900	-125.950
28	-273	-208	441	-315	-0.813	9.450	-468.863	-142.425
28.5	-327	-125	325	-164	-2.525	6.113	-468.050	-151.875
29	-394	-54	225	-83	-4.250	3.850	-465.525	-157.988
29.5	-551	103	152	-50	-8.175	2.525	-461.275	-161.838
30	-731	277	89	24	-12.600	0.813	-453.100	-164.363
30.5	-1021	581	-115	245	-20.025	-4.500	-440.500	-165.175
31	-1137	691	-327	448	-22.850	-9.688	-420.475	-160.675
31.5	-1064	610	-465	606	-20.925	-13.388	-397.625	-150.988
32	-1041	584	-579	732	-20.313	-16.388	-376.700	-137.600
32.5	-966	513	-676	798	-18.488	-18.425	-356.388	-121.213
33	-884	435	-716	863	-16.488	-19.738	-337.900	-102.788
33.5	-930	453	-758	882	-17.288	-20.500	-321.413	-83.050
34	-786	331	-690	834	-13.963	-19.050	-304.125	-62.550
34.5	-633	199	-621	764	-10.400	-17.313	-290.163	-43.500
35	-501	43	-564	684	-6.800	-15.600	-279.763	-26.188
35.5	-378	-69	-452	573	-3.863	-12.813	-272.963	-10.588
36	-147	-311	-274	391	2.050	-8.313	-269.100	2.225
36.5	-15	-467	-14	126	5.650	-1.750	-271.150	10.538
37	-43	-415	234	-115	4.650	4.363	-276.800	12.288
37.5	-113	-332	293	-178	2.738	5.888	-281.450	7.925
38	-170	-267	267	-148	1.213	5.188	-284.188	2.038
38.5	-237	-225	284	-150	-0.150	5.425	-285.400	-3.150
39	-281	-167	322	-199	-1.425	6.513	-285.250	-8.575
39.5	-318	-139	153	-45	-2.238	2.475	-283.825	-15.088
40	-368	-65	-16	124	-3.788	-1.750	-281.588	-17.563
40.5	-440	-2	-54	145	-5.475	-2.488	-277.800	-15.813
41	-503	65	-53	183	-7.100	-2.950	-272.325	-13.325
41.5	-552	110	-54	188	-8.275	-3.025	-265.225	-10.375
42	-609	170	-70	187	-9.738	-3.213	-256.950	-7.350
42.5	-849	391	-236	381	-15.500	-7.713	-247.213	-4.138
43	-1019	549	-379	502	-19.600	-11.013	-231.713	3.575
43.5	-1075	614	-367	481	-21.113	-10.600	-212.113	14.588
44	-1060	643	-350	483	-21.288	-10.413	-191.000	25.188
44.5	-1027	583	-324	461	-20.125	-9.813	-169.713	35.600
45	-973	520	-244	378	-18.663	-7.775	-149.588	45.413
45.5	-784	352	-93	227	-14.200	-4.000	-130.925	53.188
46	-682	240	-27	122	-11.525	-1.863	-116.725	57.188
46.5	-665	216	-13	78	-11.013	-1.138	-105.200	59.050
47	-655	199	19	81	-10.675	-0.775	-94.188	60.188
47.5	-619	199	52	57	-10.225	-0.063	-83.513	60.963
48	-633	181	102	-1	-10.175	1.288	-73.288	61.025
48.5	-869	420	133	-38	-16.113	2.138	-63.113	59.738
49	-930	479	95	21	-17.613	0.925	-47.000	57.600
49.5	-774	318	74	-10	-13.650	1.050	-29.388	56.675
50	-669	228	81	-3	-11.213	1.050	-15.738	55.625
50.5	-560	126	177	-50	-8.575	2.838	-4.525	54.575
51	-467	45	213	-122	-6.400	4.188	4.050	51.738
51.5	-460	7	330	-222	-5.838	6.900	10.450	47.550
52	-354	-101	416	-270	-3.163	8.575	16.288	40.650
52.5	-129	-313	396	-282	2.300	8.475	19.450	32.075
53	73	-503	472	-375	7.200	10.588	17.150	23.600
53.5	167	-629	585	-456	9.950	13.013	9.950	13.013
Reference Point (54.0 m)							0.000	0.000

C305-IM03001

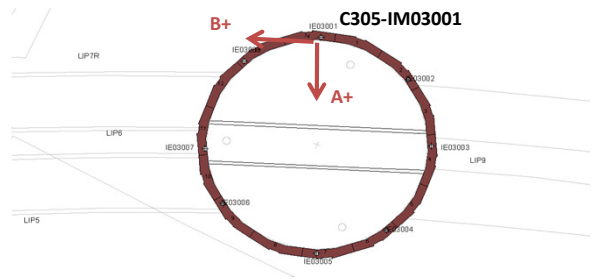


Serial number probe: 1032604

13-3-12 11:00

Depth (m)	A+	A-	B+	B-	A (mm)	B (mm)	Cumulative A (mm)	Cumulative B (mm)
0.5	487	-591	-305	119	13.475	-5.300	-533.700	250.538
1	241	-328	-218	38	7.113	-3.200	-547.175	255.838
1.5	62	-165	-111	-108	2.838	-0.038	-554.288	259.038
2	-131	57	38	-216	-2.350	3.175	-557.125	259.075
2.5	-214	109	38	-240	-4.038	3.475	-554.775	255.900
3	-271	185	70	-260	-5.700	4.125	-550.738	252.425
3.5	-543	429	149	-336	-12.150	6.063	-545.038	248.300
4	-696	603	262	-462	-16.238	9.050	-532.868	242.238
4.5	-687	601	330	-526	-16.100	10.700	-516.650	233.188
5	-661	549	416	-590	-15.125	12.575	-500.550	222.488
5.5	-584	473	462	-659	-13.213	14.013	-485.425	209.913
6	-513	411	523	-715	-11.550	15.475	-472.213	195.900
6.5	-352	251	398	-571	-7.538	12.113	-460.663	180.425
7	-215	100	218	-407	-3.938	7.813	-453.125	168.313
7.5	-35	-102	152	-329	0.838	6.013	-449.188	160.500
8	154	-256	92	-294	5.125	4.825	-450.025	154.488
8.5	320	-423	66	-234	9.288	3.750	-455.150	149.663
9	447	-555	47	-212	12.525	3.238	-464.438	145.913
9.5	683	-787	147	-338	18.375	6.063	-476.963	142.675
10	799	-901	280	-457	21.250	9.213	-495.338	136.613
10.5	818	-917	377	-566	21.688	11.788	-516.588	127.400
11	838	-962	414	-600	22.500	12.675	-538.275	115.613
11.5	850	-967	387	-568	22.713	11.938	-560.775	102.938
12	797	-897	327	-517	21.175	10.550	-583.488	91.000
12.5	540	-630	178	-372	14.625	6.875	-604.663	80.450
13	279	-375	120	-294	8.175	5.175	-619.288	73.575
13.5	120	-217	125	-304	4.213	5.363	-627.463	68.400
14	21	-121	116	-293	1.775	5.113	-631.675	63.038
14.5	-91	-36	106	-292	-0.688	4.975	-633.450	57.925
15	-158	52	138	-333	-2.625	5.888	-632.763	52.950
15.5	-406	298	-18	-195	-8.800	2.213	-630.138	47.063
16	-489	390	-123	-83	-10.988	-0.500	-621.338	44.850
16.5	-436	336	-109	-104	-9.650	-0.063	-610.350	45.350
17	-423	324	-50	-154	-9.338	1.300	-600.700	45.413
17.5	-435	341	1	-211	-9.700	2.650	-591.363	44.113
18	-473	373	24	-233	-10.575	3.213	-581.663	41.463
18.5	-752	658	32	-227	-17.625	3.238	-571.088	38.250
19	-960	853	62	-257	-22.663	3.988	-553.463	35.013
19.5	-975	876	54	-253	-23.138	3.838	-530.800	31.025
20	-952	848	89	-279	-22.500	4.600	-507.663	27.188
20.5	-921	808	113	-285	-21.613	4.975	-485.163	22.588
21	-820	739	83	-266	-19.488	4.363	-463.550	17.613
21.5	-640	523	89	-269	-14.538	4.475	-444.063	13.250
22	-420	320	107	-298	-9.250	5.063	-429.525	8.775
22.5	-259	176	107	-287	-5.438	4.925	-420.275	3.713
23	-117	31	121	-308	-1.850	5.363	-414.838	-1.212
23.5	-1	-111	172	-337	1.375	6.363	-412.988	-6.575
24	70	-162	246	-423	2.900	8.363	-414.363	-12.938
24.5	62	-151	260	-440	2.663	8.750	-417.263	-21.300
25	244	-352	470	-655	7.450	14.063	-419.925	-30.050
25.5	315	-415	640	-807	9.125	18.088	-427.375	-44.113
26	268	-375	706	-891	8.038	19.963	-436.500	-62.200
26.5	268	-364	766	-957	7.900	21.538	-444.538	-82.163
27	228	-329	785	-977	6.963	22.025	-452.438	-103.700

C305-IM03001

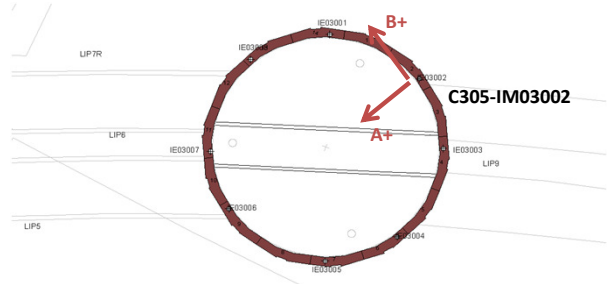


Serial number probe: 1032604

13-3-12 11:00

Depth (m)	A+	A-	B+	B-	A (mm)	B (mm)	Cumulative A (mm)	Cumulative B (mm)
27.5	84	-171	568	-746	3.188	16.425	-459.400	-125.725
28	-87	-37	283	-479	-0.625	9.525	-462.588	-142.150
28.5	-149	50	162	-332	-2.488	6.175	-461.963	-151.675
29	-221	120	62	-248	-4.263	3.875	-459.475	-157.850
29.5	-369	267	-4	-200	-7.950	2.450	-455.213	-161.725
30	-559	456	-71	-141	-12.688	0.875	-447.263	-164.175
30.5	-835	748	-268	80	-19.788	-4.350	-434.575	-165.050
31	-964	871	-479	287	-22.938	-9.575	-414.788	-160.700
31.5	-893	780	-628	449	-20.913	-13.463	-391.850	-151.125
32	-854	753	-747	566	-20.088	-16.413	-370.938	-137.663
32.5	-789	687	-829	638	-18.450	-18.338	-350.850	-121.250
33	-714	615	-885	692	-16.613	-19.713	-332.400	-102.913
33.5	-745	628	-907	725	-17.163	-20.400	-315.788	-83.200
34	-597	507	-855	664	-13.800	-18.988	-298.625	-62.800
34.5	-446	361	-787	606	-10.088	-17.413	-284.825	-43.813
35	-319	217	-727	536	-6.700	-15.788	-274.738	-26.400
35.5	-192	105	-601	424	-3.713	-12.813	-268.038	-10.613
36	41	-135	-429	242	2.200	-8.388	-264.325	2.200
36.5	157	-290	-175	-28	5.588	-1.838	-266.525	10.588
37	136	-249	77	-268	4.813	4.313	-272.113	12.425
37.5	73	-168	133	-329	3.013	5.775	-276.925	8.112
38	11	-100	114	-314	1.388	5.350	-279.938	2.337
38.5	-57	-56	129	-318	-0.013	5.588	-281.325	-3.013
39	-102	9	154	-358	-1.388	6.400	-281.313	-8.600
39.5	-144	38	-13	-196	-2.275	2.288	-279.925	-15.000
40	-197	111	-176	-32	-3.850	-1.800	-277.650	-17.288
40.5	-265	161	-210	-14	-5.325	-2.450	-273.800	-15.488
41	-331	237	-205	26	-7.100	-2.888	-268.475	-13.038
41.5	-370	275	-224	24	-8.063	-3.100	-261.375	-10.150
42	-429	336	-227	30	-9.563	-3.213	-253.313	-7.050
42.5	-659	570	-400	220	-15.363	-7.750	-243.750	-3.838
43	-837	728	-529	336	-19.563	-10.813	-228.388	3.912
43.5	-887	784	-526	320	-20.888	-10.575	-208.825	14.725
44	-886	808	-518	325	-21.175	-10.538	-187.938	25.300
44.5	-852	755	-479	292	-20.088	-9.638	-166.763	35.838
45	-793	693	-410	218	-18.575	-7.850	-146.675	45.475
45.5	-601	516	-254	60	-13.963	-3.925	-128.100	53.325
46	-497	398	-182	-42	-11.188	-1.750	-114.138	57.250
46.5	-488	387	-168	-77	-10.938	-1.138	-102.950	59.000
47	-470	361	-142	-79	-10.388	-0.788	-92.013	60.138
47.5	-448	367	-113	-113	-10.188	0.000	-81.625	60.925
48	-449	346	-62	-164	-9.938	1.275	-71.438	60.925
48.5	-684	599	-20	-200	-16.038	2.250	-61.500	59.650
49	-743	644	-74	-135	-17.338	0.763	-45.463	57.400
49.5	-585	496	-84	-159	-13.513	0.938	-28.125	56.638
50	-487	397	-70	-167	-11.050	1.213	-14.613	55.700
50.5	-375	296	12	-212	-8.388	2.800	-3.563	54.488
51	-295	211	57	-277	-6.325	4.175	4.825	51.688
51.5	-282	180	168	-372	-5.775	6.750	11.150	47.513
52	-170	71	251	-433	-3.013	8.550	16.925	40.763
52.5	56	-144	235	-449	2.500	8.550	19.938	32.213
53	247	-338	314	-525	7.313	10.488	17.438	23.663
53.5	348	-462	430	-624	10.125	13.175	10.125	13.175
Reference Point (54.0 m)							0.000	0.000

C305-IM03002

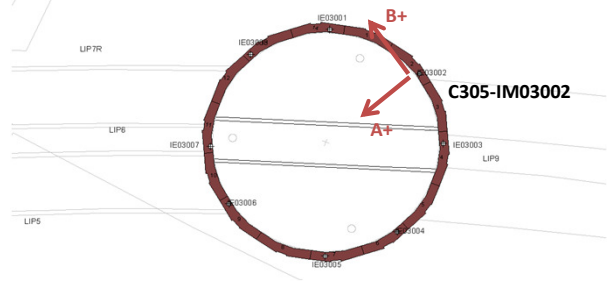


Serial number probe: 1035333

12-3-12 14:00

Depth (m)	A+	A-	B+	B-	A (mm)	B (mm)	Cumulative A (mm)	Cumulative B (mm)
0.5	1600	-1836	643	-498	42.950	14.263	81.063	-207.338
1	1054	-1302	799	-687	29.450	18.575	38.113	-221.600
1.5	623	-852	815	-691	18.438	18.825	8.663	-240.175
2	325	-557	731	-606	11.025	16.713	-9.775	-259.000
2.5	141	-363	663	-555	6.300	15.225	-20.800	-275.713
3	-26	-210	519	-380	2.300	11.238	-27.100	-290.938
3.5	-68	-152	429	-309	1.050	9.225	-29.400	-302.175
4	-102	-137	351	-214	0.438	7.063	-30.450	-311.400
4.5	-77	-185	286	-148	1.350	5.425	-30.888	-318.463
5	-21	-216	232	-101	2.438	4.163	-32.238	-323.888
5.5	-28	-246	135	-36	2.725	2.138	-34.675	-328.050
6	78	-289	-25	93	4.588	-1.475	-37.400	-330.188
6.5	93	-321	-74	209	5.175	-3.538	-41.988	-328.713
7	57	-271	-94	231	4.100	-4.063	-47.163	-325.175
7.5	31	-257	-87	205	3.600	-3.650	-51.263	-321.113
8	-16	-215	-35	107	2.488	-1.775	-54.863	-317.463
8.5	-33	-221	58	49	2.350	0.113	-57.350	-315.688
9	-14	-204	138	-21	2.375	1.988	-59.700	-315.800
9.5	-5	-226	296	-154	2.763	5.625	-62.075	-317.788
10	-42	-195	524	-387	1.913	11.388	-64.838	-323.413
10.5	-133	-116	766	-612	-0.213	17.225	-66.750	-334.800
11	-254	9	956	-823	-3.288	22.238	-66.538	-352.025
11.5	-380	150	1006	-886	-6.625	23.650	-63.250	-374.263
12	-194	-36	957	-825	-1.975	22.275	-56.625	-397.913
12.5	63	-332	603	-489	4.938	13.650	-54.650	-420.188
13	166	-423	453	-332	7.363	9.813	-59.588	-433.838
13.5	156	-428	420	-308	7.300	9.100	-66.950	-443.650
14	117	-367	378	-249	6.050	7.838	-74.250	-452.750
14.5	44	-298	353	-218	4.275	7.138	-80.300	-460.588
15	-40	-182	476	-346	1.775	10.275	-84.575	-467.725
15.5	25	-269	458	-332	3.675	9.875	-86.350	-478.000
16	69	-340	350	-215	5.113	7.063	-90.025	-487.875
16.5	18	-260	340	-241	3.475	7.263	-95.138	-494.938
17	-5	-234	349	-221	2.863	7.125	-98.613	-502.200
17.5	-68	-160	269	-142	1.150	5.138	-101.475	-509.325
18	-116	-159	182	-90	0.538	3.400	-102.625	-514.463
18.5	-143	-103	205	-68	-0.500	3.413	-103.163	-517.863
19	-149	-89	140	-51	-0.750	2.388	-102.663	-521.275
19.5	-175	-52	123	-35	-1.538	1.975	-101.913	-523.663
20	-228	-49	75	12	-2.238	0.788	-100.375	-525.638
20.5	-258	6	30	43	-3.300	-0.163	-98.138	-526.425
21	-332	68	184	-77	-5.000	3.263	-94.838	-526.263
21.5	-425	170	144	-44	-7.438	2.350	-89.838	-529.525
22	-560	306	99	-7	-10.825	1.325	-82.400	-531.875
22.5	-593	359	60	30	-11.900	0.375	-71.575	-533.200
23	-646	417	21	64	-13.288	-0.538	-59.675	-533.575
23.5	-690	433	-32	112	-14.038	-1.800	-46.388	-533.038
24	-697	455	-161	278	-14.400	-5.488	-32.350	-531.238
24.5	-574	356	-303	419	-11.625	-9.025	-17.950	-525.750
25	-406	130	-426	572	-6.700	-12.475	-6.325	-516.725
25.5	-278	-9	-495	624	-3.363	-13.988	0.375	-504.250
26	-84	-170	-547	679	1.075	-15.325	3.738	-490.263
26.5	122	-392	-634	776	6.425	-17.625	2.663	-474.938
27	107	-343	-629	775	5.625	-17.550	-3.762	-457.313

C305-IM03002

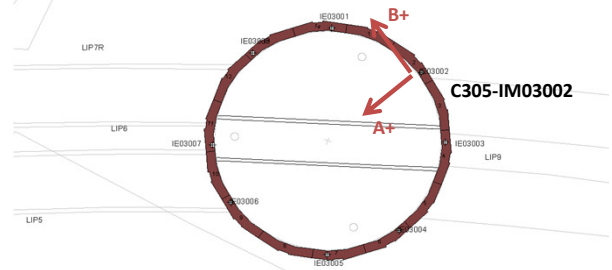


Serial number probe: 1035333

12-3-12 14:00

Depth (m)	A+	A-	B+	B-	A (mm)	B (mm)	Cumulative A (mm)	Cumulative B (mm)
27.5	-7	-234	-581	725	2.838	-16.325	-9.387	-439.763
28	-41	-182	-607	701	1.763	-16.350	-12.225	-423.438
28.5	-93	-172	-568	708	0.988	-15.950	-13.988	-407.088
29	-121	-129	-518	644	0.100	-14.525	-14.975	-391.138
29.5	-129	-141	-519	649	0.150	-14.600	-15.075	-376.613
30	-269	-3	-528	657	-3.325	-14.813	-15.225	-362.013
30.5	-261	3	-378	528	-3.300	-11.325	-11.900	-347.200
31	-247	-1	-256	363	-3.075	-7.738	-8.600	-335.875
31.5	-288	59	-139	275	-4.338	-5.175	-5.525	-328.138
32	-361	94	-38	176	-5.688	-2.675	-1.187	-322.963
32.5	-376	134	58	39	-6.375	0.238	4.500	-320.288
33	-418	142	50	63	-7.000	-0.163	10.875	-320.525
33.5	-341	113	39	71	-5.675	-0.400	17.875	-320.363
34	-347	114	101	13	-5.763	1.100	23.550	-319.963
34.5	-394	158	121	-28	-6.900	1.863	29.313	-321.063
35	-450	172	193	-61	-7.775	3.175	36.213	-322.925
35.5	-411	186	178	-25	-7.463	2.538	43.988	-326.100
36	-440	211	6	127	-8.138	-1.513	51.450	-328.638
36.5	-428	162	-172	323	-7.375	-6.188	59.588	-327.125
37	-347	93	-171	337	-5.500	-6.350	66.963	-320.938
37.5	-301	44	-59	181	-4.313	-3.000	72.463	-314.588
38	-340	52	40	66	-4.900	-0.325	76.775	-311.588
38.5	-405	144	74	32	-6.863	0.525	81.675	-311.263
39	-310	61	-83	236	-4.638	-3.988	88.538	-311.788
39.5	-280	29	-129	290	-3.863	-5.238	93.175	-307.800
40	-290	47	-120	258	-4.213	-4.725	97.038	-302.563
40.5	-270	20	-150	267	-3.625	-5.213	101.250	-297.838
41	-383	93	-149	276	-5.950	-5.313	104.875	-292.625
41.5	-520	293	-125	271	-10.163	-4.950	110.825	-287.313
42	-376	137	-148	282	-6.413	-5.375	120.988	-282.363
42.5	-202	-24	-182	329	-2.225	-6.388	127.400	-276.988
43	-172	-56	-171	315	-1.450	-6.075	129.625	-270.600
43.5	-148	-138	-191	331	-0.125	-6.525	131.075	-264.525
44	-44	-233	-192	332	2.363	-6.550	131.200	-258.000
44.5	123	-361	-160	309	6.050	-5.863	128.838	-251.450
45	266	-518	-240	375	9.800	-7.688	122.788	-245.588
45.5	253	-516	-235	391	9.613	-7.825	112.988	-237.900
46	266	-531	-228	378	9.963	-7.575	103.375	-230.075
46.5	283	-524	-259	414	10.088	-8.413	93.413	-222.500
47	307	-552	-274	380	10.738	-8.175	83.325	-214.088
47.5	300	-553	-258	385	10.663	-8.038	72.588	-205.913
48	302	-575	-362	514	10.963	-10.950	61.925	-197.875
48.5	268	-532	-489	659	10.000	-14.350	50.963	-186.925
49	252	-514	-514	657	9.575	-14.638	40.963	-172.575
49.5	207	-452	-514	647	8.238	-14.513	31.388	-157.938
50	127	-369	-545	677	6.200	-15.275	23.150	-143.425
50.5	36	-256	-535	702	3.650	-15.463	16.950	-128.150
51	88	-351	-729	871	5.488	-20.000	13.300	-112.688
51.5	84	-341	-738	901	5.313	-20.488	7.813	-92.688
52	16	-255	-685	834	3.388	-18.988	2.500	-72.200
52.5	-89	-152	-662	800	0.788	-18.275	-0.888	-53.213
53	-168	-83	-629	780	-1.063	-17.613	-1.675	-34.938
53.5	-152	-103	-611	775	-0.613	-17.325	-0.613	-17.325
Reference Point (54.0 m)							0.000	0.000

C305-IM03002

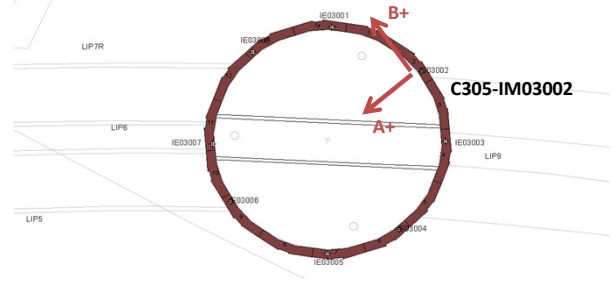


Serial number probe: 1032604

13-3-12 14:00

Depth (m)	A+	A-	B+	B-	A (mm)	B (mm)	Cumulative A (mm)	Cumulative B (mm)
0.5	1780	-1676	482	-670	43.200	14.400	93.800	-207.700
1	1232	-1122	653	-842	29.425	18.688	50.600	-222.100
1.5	799	-680	649	-849	18.488	18.725	21.175	-240.788
2	515	-400	581	-769	11.438	16.875	2.687	-259.513
2.5	314	-203	503	-699	6.463	15.025	-8.750	-276.388
3	166	-51	359	-544	2.713	11.288	-15.213	-291.413
3.5	109	21	273	-465	1.100	9.225	-17.925	-302.700
4	74	25	185	-369	0.613	6.925	-19.025	-311.925
4.5	108	-8	134	-310	1.450	5.550	-19.638	-318.850
5	147	-42	71	-260	2.363	4.138	-21.088	-324.400
5.5	164	-79	-33	-185	3.038	1.900	-23.450	-328.538
6	245	-134	-171	-55	4.738	-1.450	-26.488	-330.438
6.5	268	-164	-245	46	5.400	-3.638	-31.225	-328.988
7	223	-102	-257	75	4.063	-4.150	-36.625	-325.350
7.5	198	-76	-242	32	3.425	-3.425	-40.688	-321.200
8	158	-59	-180	-60	2.713	-1.500	-44.113	-317.775
8.5	156	-61	-117	-110	2.713	-0.088	-46.825	-316.275
9	152	-29	-23	-175	2.263	1.900	-49.538	-316.188
9.5	168	-54	141	-318	2.775	5.738	-51.800	-318.088
10	125	-22	361	-538	1.838	11.238	-54.575	-323.825
10.5	36	49	608	-784	-0.163	17.400	-56.413	-335.063
11	-75	178	797	-980	-3.163	22.213	-56.250	-352.463
11.5	-210	307	838	-1044	-6.463	23.525	-53.088	-374.675
12	-17	130	798	-1001	-1.838	22.488	-46.625	-398.200
12.5	248	-153	447	-655	5.013	13.775	-44.788	-420.688
13	348	-250	286	-476	7.475	9.525	-49.800	-434.463
13.5	349	-249	265	-458	7.475	9.038	-57.275	-443.988
14	299	-204	211	-413	6.288	7.800	-64.750	-453.025
14.5	230	-124	187	-383	4.425	7.125	-71.038	-460.825
15	140	-14	314	-498	1.925	10.150	-75.463	-467.950
15.5	199	-94	300	-486	3.663	9.825	-77.388	-478.100
16	249	-159	197	-384	5.100	7.263	-81.050	-487.925
16.5	208	-92	192	-404	3.750	7.450	-86.150	-495.188
17	164	-57	186	-389	2.763	7.188	-89.900	-502.638
17.5	113	6	114	-297	1.338	5.138	-92.663	-509.825
18	72	8	29	-247	0.800	3.450	-94.000	-514.963
18.5	39	81	43	-238	-0.525	3.513	-94.800	-518.413
19	19	84	-22	-210	-0.813	2.350	-94.275	-521.925
19.5	18	109	-44	-182	-1.138	1.725	-93.463	-524.275
20	-45	128	-87	-154	-2.163	0.838	-92.325	-526.000
20.5	-84	175	-132	-110	-3.238	-0.275	-90.163	-526.838
21	-149	237	18	-235	-4.825	3.163	-86.925	-526.563
21.5	-245	341	-22	-202	-7.325	2.250	-82.100	-529.725
22	-370	469	-65	-162	-10.488	1.213	-74.775	-531.975
22.5	-422	535	-109	-133	-11.963	0.300	-64.288	-533.188
23	-474	577	-134	-92	-13.138	-0.525	-52.325	-533.488
23.5	-508	600	-200	-38	-13.850	-2.025	-39.188	-532.963
24	-530	626	-328	103	-14.450	-5.388	-25.338	-530.938
24.5	-403	529	-455	272	-11.650	-9.088	-10.888	-525.550
25	-231	304	-588	403	-6.688	-12.388	0.762	-516.463
25.5	-90	165	-648	459	-3.188	-13.838	7.450	-504.075
26	97	1	-701	511	1.200	-15.150	10.638	-490.238
26.5	289	-229	-803	625	6.475	-17.850	9.438	-475.088
27	273	-176	-794	605	5.613	-17.488	2.963	-457.238

C305-IM03002

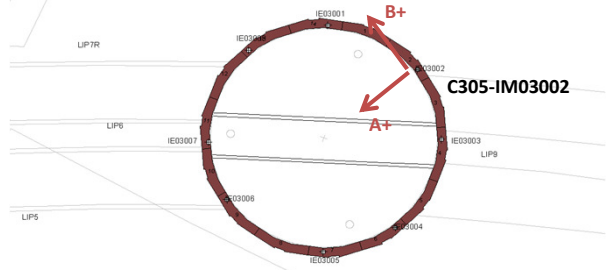


Serial number probe: 1032604

13-3-12 14:00

Depth (m)	A+	A-	B+	B-	A (mm)	B (mm)	Cumulative A (mm)	Cumulative B (mm)
27.5	170	-72	-758	560	3.025	-16.475	-2.650	-439.750
28	138	-24	-753	548	2.025	-16.263	-5.675	-423.275
28.5	92	2	-733	531	1.125	-15.800	-7.700	-407.013
29	55	35	-684	492	0.250	-14.700	-8.825	-391.213
29.5	63	34	-682	492	0.363	-14.675	-9.075	-376.513
30	-93	167	-686	499	-3.250	-14.813	-9.438	-361.838
30.5	-87	163	-534	365	-3.125	-11.238	-6.188	-347.025
31	-75	166	-406	213	-3.013	-7.738	-3.063	-335.788
31.5	-113	231	-311	118	-4.300	-5.363	-0.050	-328.050
32	-180	274	-207	17	-5.675	-2.800	4.250	-322.688
32.5	-188	297	-94	-116	-6.063	0.275	9.925	-319.888
33	-223	309	-107	-100	-6.650	-0.088	15.988	-320.163
33.5	-163	289	-130	-83	-5.650	-0.588	22.638	-320.075
34	-155	273	-57	-147	-5.350	1.125	28.288	-319.488
34.5	-213	329	-31	-175	-6.775	1.800	33.638	-320.613
35	-266	348	37	-222	-7.675	3.238	40.413	-322.413
35.5	-246	360	30	-188	-7.575	2.725	48.088	-325.650
36	-272	374	-167	-33	-8.075	-1.675	55.663	-328.375
36.5	-253	326	-337	168	-7.238	-6.313	63.738	-326.700
37	-161	254	-332	169	-5.188	-6.263	70.975	-320.388
37.5	-127	219	-205	29	-4.325	-2.925	76.163	-314.125
38	-162	229	-110	-96	-4.888	-0.175	80.488	-311.200
38.5	-227	319	-73	-135	-6.825	0.775	85.375	-311.025
39	-135	237	-242	72	-4.650	-3.925	92.200	-311.800
39.5	-96	215	-294	124	-3.888	-5.225	96.850	-307.875
40	-106	206	-272	105	-3.900	-4.713	100.738	-302.650
40.5	-81	185	-302	110	-3.325	-5.150	104.638	-297.938
41	-193	267	-312	125	-5.750	-5.463	107.963	-292.788
41.5	-333	446	-296	103	-9.738	-4.988	113.713	-287.325
42	-200	297	-319	133	-6.213	-5.650	123.450	-282.338
42.5	-24	139	-342	169	-2.038	-6.388	129.663	-276.688
43	17	102	-333	153	-1.063	-6.075	131.700	-270.300
43.5	32	33	-357	168	-0.013	-6.563	132.763	-264.225
44	138	-64	-353	160	2.525	-6.413	132.775	-257.663
44.5	315	-201	-324	138	6.450	-5.775	130.250	-251.250
45	445	-339	-393	221	9.800	-7.675	123.800	-245.475
45.5	436	-347	-399	214	9.788	-7.663	114.000	-237.800
46	447	-367	-388	227	10.175	-7.688	104.213	-230.138
46.5	449	-351	-411	257	10.000	-8.350	94.038	-222.450
47	473	-373	-424	236	10.575	-8.250	84.038	-214.100
47.5	480	-368	-416	240	10.600	-8.200	73.463	-205.850
48	472	-391	-529	354	10.788	-11.038	62.863	-197.650
48.5	455	-374	-645	484	10.363	-14.113	52.075	-186.613
49	440	-338	-661	494	9.725	-14.438	41.713	-172.500
49.5	391	-282	-675	494	8.413	-14.613	31.988	-158.063
50	310	-195	-705	517	6.313	-15.275	23.575	-143.450
50.5	201	-83	-704	535	3.550	-15.488	17.263	-128.175
51	263	-172	-883	717	5.438	-20.000	13.713	-112.688
51.5	260	-174	-905	744	5.425	-20.613	8.275	-92.688
52	199	-79	-838	684	3.475	-19.025	2.850	-72.075
52.5	87	28	-811	643	0.738	-18.175	-0.625	-53.050
53	18	75	-787	617	-0.713	-17.550	-1.363	-34.875
53.5	20	72	-780	606	-0.650	-17.325	-0.650	-17.325
Reference Point (54.0 m)							0.000	0.000

C305-IM03002

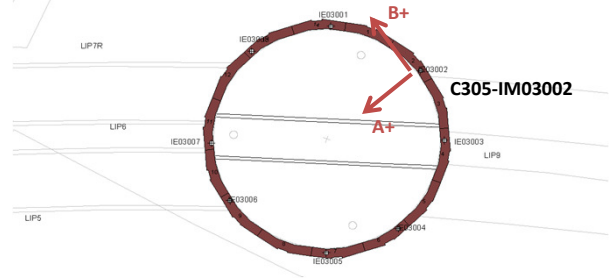


Serial number probe: 1035333

12-3-12 15:00

Depth (m)	A+	A-	B+	B-	A (mm)	B (mm)	Cumulative A (mm)	Cumulative B (mm)
0.5	1610	-1869	640	-507	43.488	14.338	80.588	-206.438
1	1062	-1317	811	-695	29.738	18.825	37.100	-220.775
1.5	619	-859	809	-667	18.475	18.450	7.363	-239.600
2	316	-574	742	-616	11.125	16.975	-11.113	-258.050
2.5	114	-367	671	-525	6.013	14.950	-22.238	-275.025
3	6	-202	519	-376	2.600	11.188	-28.250	-289.975
3.5	-65	-159	428	-293	1.175	9.013	-30.850	-301.163
4	-102	-151	324	-208	0.613	6.650	-32.025	-310.175
4.5	-77	-186	275	-147	1.363	5.275	-32.638	-316.825
5	-34	-209	216	-104	2.188	4.000	-34.000	-322.100
5.5	-12	-237	104	-7	2.813	1.388	-36.188	-326.100
6	61	-300	-4	98	4.513	-1.275	-39.000	-327.488
6.5	66	-308	-86	192	4.675	-3.475	-43.513	-326.213
7	24	-250	-105	223	3.425	-4.100	-48.188	-322.738
7.5	27	-258	-87	192	3.563	-3.488	-51.613	-318.638
8	-10	-222	-7	104	2.650	-1.388	-55.175	-315.150
8.5	-49	-229	37	74	2.250	-0.463	-57.825	-313.763
9	-26	-200	124	-5	2.175	1.613	-60.075	-313.300
9.5	-28	-238	281	-164	2.625	5.563	-62.250	-314.913
10	-54	-203	506	-400	1.863	11.325	-64.875	-320.475
10.5	-111	-101	764	-640	-0.125	17.550	-66.738	-331.800
11	-268	-6	952	-831	-3.275	22.288	-66.613	-349.350
11.5	-387	130	998	-899	-6.463	23.713	-63.338	-371.638
12	-209	-40	960	-843	-2.113	22.538	-56.875	-395.350
12.5	69	-313	624	-506	4.775	14.125	-54.763	-417.888
13	166	-422	435	-312	7.350	9.338	-59.538	-432.013
13.5	156	-379	409	-281	6.688	8.625	-66.888	-441.350
14	128	-373	383	-279	6.263	8.275	-73.575	-449.975
14.5	85	-292	336	-220	4.713	6.950	-79.838	-458.250
15	-52	-179	474	-346	1.588	10.250	-84.550	-465.200
15.5	39	-276	454	-326	3.938	9.750	-86.138	-475.450
16	76	-306	352	-228	4.775	7.250	-90.075	-485.200
16.5	36	-290	348	-244	4.075	7.400	-94.850	-492.450
17	-3	-215	339	-224	2.650	7.038	-98.925	-499.850
17.5	-48	-163	268	-154	1.438	5.275	-101.575	-506.888
18	-92	-143	184	-65	0.638	3.113	-103.013	-512.163
18.5	-143	-92	190	-68	-0.638	3.225	-103.650	-515.275
19	-165	-85	145	-46	-1.000	2.388	-103.013	-518.500
19.5	-168	-83	110	-26	-1.063	1.700	-102.013	-520.888
20	-206	-46	93	4	-2.000	1.113	-100.950	-522.588
20.5	-242	12	30	49	-3.175	-0.238	-98.950	-523.700
21	-301	68	179	-63	-4.613	3.025	-95.775	-523.463
21.5	-427	175	147	-43	-7.525	2.375	-91.163	-526.488
22	-540	276	89	-11	-10.200	1.250	-83.638	-528.863
22.5	-617	367	63	32	-12.300	0.388	-73.438	-530.113
23	-654	423	5	73	-13.463	-0.850	-61.138	-530.500
23.5	-669	424	-37	117	-13.663	-1.925	-47.675	-529.650
24	-735	454	-167	257	-14.863	-5.300	-34.013	-527.725
24.5	-605	349	-305	427	-11.925	-9.150	-19.150	-522.425
25	-387	130	-437	555	-6.463	-12.400	-7.225	-513.275
25.5	-281	-2	-481	634	-3.488	-13.938	-0.762	-500.875
26	-87	-164	-523	651	0.963	-14.675	2.725	-486.938
26.5	137	-377	-648	782	6.425	-17.875	1.763	-472.263
27	83	-352	-651	756	5.438	-17.588	-4.662	-454.388

C305-IM03002

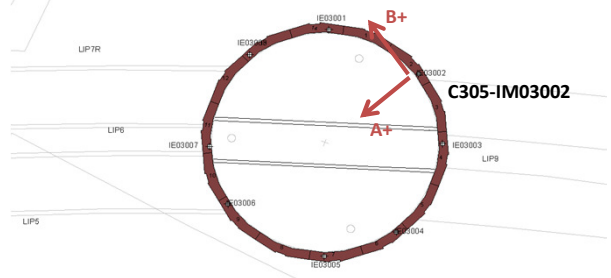


Serial number probe: 1035333

12-3-12 15:00

Depth (m)	A+	A-	B+	B-	A (mm)	B (mm)	Cumulative A (mm)	Cumulative B (mm)
27.5	-20	-242	-581	726	2.775	-16.338	-10.100	-436.800
28	-52	-185	-593	718	1.663	-16.388	-12.875	-420.463
28.5	-93	-180	-572	691	1.088	-15.788	-14.538	-404.075
29	-141	-129	-536	681	-0.150	-15.213	-15.625	-388.288
29.5	-121	-148	-546	635	0.338	-14.763	-15.475	-373.075
30	-258	2	-549	654	-3.250	-15.038	-15.813	-358.313
30.5	-254	17	-370	516	-3.388	-11.075	-12.563	-343.275
31	-251	9	-232	371	-3.250	-7.538	-9.175	-332.200
31.5	-300	61	-151	298	-4.513	-5.613	-5.925	-324.663
32	-380	120	-53	166	-6.250	-2.738	-1.412	-319.050
32.5	-396	122	59	42	-6.475	0.213	4.838	-316.313
33	-396	134	46	49	-6.625	-0.038	11.313	-316.525
33.5	-353	109	38	71	-5.775	-0.413	17.938	-316.488
34	-345	97	101	14	-5.525	1.088	23.713	-316.075
34.5	-409	166	146	-18	-7.188	2.050	29.238	-317.163
35	-427	166	209	-62	-7.413	3.388	36.425	-319.213
35.5	-445	198	197	-56	-8.038	3.163	43.838	-322.600
36	-458	222	-6	127	-8.500	-1.663	51.875	-325.763
36.5	-437	168	-163	320	-7.563	-6.038	60.375	-324.100
37	-305	66	-178	328	-4.638	-6.325	67.938	-318.063
37.5	-300	27	-18	187	-4.088	-2.563	72.575	-311.738
38	-343	79	47	74	-5.275	-0.338	76.663	-309.175
38.5	-398	160	112	35	-6.975	0.963	81.938	-308.838
39	-309	88	-70	222	-4.963	-3.650	88.913	-309.800
39.5	-299	39	-122	266	-4.225	-4.850	93.875	-306.150
40	-254	23	-141	271	-3.463	-5.150	98.100	-301.300
40.5	-262	38	-150	272	-3.750	-5.275	101.563	-296.150
41	-352	103	-144	269	-5.688	-5.163	105.313	-290.875
41.5	-499	288	-144	272	-9.838	-5.200	111.000	-285.713
42	-373	130	-151	312	-6.288	-5.788	120.838	-280.513
42.5	-206	-31	-175	336	-2.188	-6.388	127.125	-274.725
43	-172	-102	-178	321	-0.875	-6.238	129.313	-268.338
43.5	-125	-157	-186	338	0.400	-6.550	130.188	-262.100
44	-33	-223	-182	324	2.375	-6.325	129.788	-255.550
44.5	122	-387	-180	312	6.363	-6.150	127.413	-249.225
45	270	-514	-237	360	9.800	-7.463	121.050	-243.075
45.5	291	-519	-230	355	10.125	-7.313	111.250	-235.613
46	282	-524	-240	385	10.075	-7.813	101.125	-228.300
46.5	254	-532	-265	407	9.825	-8.400	91.050	-220.488
47	285	-542	-244	388	10.338	-7.900	81.225	-212.088
47.5	307	-537	-237	406	10.550	-8.038	70.888	-204.188
48	300	-539	-359	510	10.488	-10.863	60.338	-196.150
48.5	287	-543	-481	622	10.375	-13.788	49.850	-185.288
49	264	-510	-489	650	9.675	-14.238	39.475	-171.500
49.5	234	-470	-496	645	8.800	-14.263	29.800	-157.263
50	119	-348	-543	668	5.838	-15.138	21.000	-143.000
50.5	18	-259	-559	689	3.463	-15.600	15.163	-127.863
51	68	-324	-711	894	4.900	-20.063	11.700	-112.263
51.5	64	-328	-750	883	4.900	-20.413	6.800	-92.200
52	23	-260	-674	833	3.538	-18.838	1.900	-71.788
52.5	-108	-145	-641	815	0.463	-18.200	-1.638	-52.950
53	-159	-87	-629	783	-0.900	-17.650	-2.100	-34.750
53.5	-172	-76	-604	764	-1.200	-17.100	-1.200	-17.100
Reference Point (54.0 m)							0.000	0.000

C305-IM03002



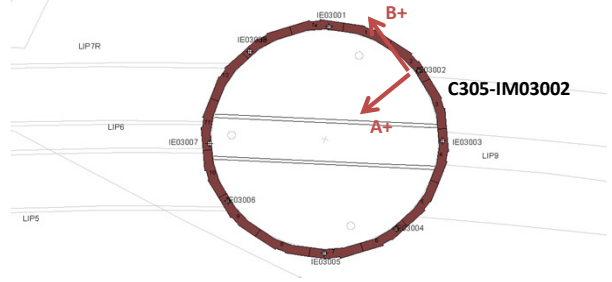
Serial number probe: 1032604

13-3-12 15:00

Depth (m)	A+	A-	B+	B-	A (mm)	B (mm)	Cumulative A (mm)	Cumulative B (mm)
0.5	1794	-1696	481	-662	43.625	14.288	93.938	-207.375
1	1246	-1135	659	-851	29.763	18.875	50.313	-221.663
1.5	806	-682	645	-831	18.600	18.450	20.550	-240.538
2	505	-407	576	-774	11.400	16.875	1.950	-258.988
2.5	294	-203	504	-692	6.213	14.950	-9.450	-275.863
3	174	-30	351	-549	2.550	11.250	-15.663	-290.813
3.5	105	2	268	-455	1.288	9.038	-18.213	-302.063
4	78	19	175	-376	0.738	6.888	-19.500	-311.100
4.5	98	-11	116	-315	1.363	5.388	-20.238	-317.988
5	152	-35	65	-258	2.338	4.038	-21.600	-323.375
5.5	168	-73	-48	-175	3.013	1.588	-23.938	-327.413
6	251	-125	-174	-58	4.700	-1.450	-26.950	-329.000
6.5	254	-141	-239	36	4.938	-3.438	-31.650	-327.550
7	211	-90	-265	65	3.763	-4.125	-36.588	-324.113
7.5	204	-77	-242	33	3.513	-3.438	-40.350	-319.988
8	163	-53	-171	-44	2.700	-1.588	-43.863	-316.550
8.5	136	-54	-123	-95	2.375	-0.350	-46.563	-314.963
9	149	-29	-43	-171	2.225	1.600	-48.938	-314.613
9.5	147	-64	124	-327	2.638	5.638	-51.163	-316.213
10	126	-44	360	-558	2.125	11.475	-53.800	-321.850
10.5	66	70	607	-798	-0.050	17.563	-55.925	-333.325
11	-84	169	801	-984	-3.163	22.313	-55.875	-350.888
11.5	-210	311	848	-1055	-6.513	23.788	-52.713	-373.200
12	-16	126	794	-1007	-1.775	22.513	-46.200	-396.988
12.5	247	-146	457	-655	4.913	13.900	-44.425	-419.500
13	356	-242	282	-467	7.475	9.363	-49.338	-433.400
13.5	345	-221	253	-451	7.075	8.800	-56.813	-442.763
14	320	-195	224	-428	6.438	8.150	-63.888	-451.563
14.5	253	-122	177	-373	4.688	6.875	-70.325	-459.713
15	124	-15	314	-503	1.738	10.213	-75.013	-466.588
15.5	210	-112	300	-477	4.025	9.713	-76.750	-476.800
16	257	-141	192	-390	4.975	7.275	-80.775	-486.513
16.5	202	-115	193	-397	3.963	7.375	-85.750	-493.788
17	168	-59	177	-386	2.838	7.038	-89.713	-501.163
17.5	125	5	110	-313	1.500	5.288	-92.550	-508.200
18	74	14	30	-231	0.750	3.263	-94.050	-513.488
18.5	35	72	33	-232	-0.463	3.313	-94.800	-516.750
19	19	89	-12	-201	-0.875	2.363	-94.338	-520.063
19.5	13	95	-53	-175	-1.025	1.525	-93.463	-522.425
20	-20	133	-68	-155	-1.913	1.088	-92.438	-523.950
20.5	-68	175	-134	-103	-3.038	-0.388	-90.525	-525.038
21	-123	244	16	-217	-4.588	2.913	-87.488	-524.650
21.5	-248	345	-13	-209	-7.413	2.450	-82.900	-527.563
22	-367	450	-73	-173	-10.213	1.250	-75.488	-530.013
22.5	-431	528	-99	-132	-11.988	0.413	-65.275	-531.263
23	-468	590	-151	-88	-13.225	-0.788	-53.288	-531.675
23.5	-480	595	-190	-48	-13.438	-1.775	-40.063	-530.888
24	-546	631	-315	102	-14.713	-5.213	-26.625	-529.113
24.5	-414	516	-454	262	-11.625	-8.950	-11.913	-523.900
25	-206	301	-600	402	-6.338	-12.525	-0.288	-514.950
25.5	-99	180	-645	471	-3.488	-13.950	6.050	-502.425
26	95	13	-687	492	1.025	-14.738	9.537	-488.475
26.5	310	-214	-817	626	6.550	-18.038	8.512	-473.738
27	263	-174	-799	596	5.463	-17.438	1.962	-455.700

C305-IM03002

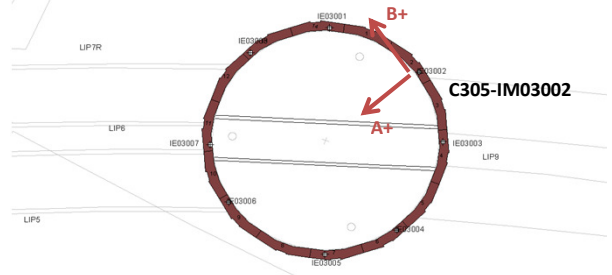
Serial number probe: 1032604



13-3-12 15:00

Depth (m)	A+	A-	B+	B-	A (mm)	B (mm)	Cumulative A (mm)	Cumulative B (mm)
27.5	165	-61	-743	566	2.825	-16.363	-3.500	-438.263
28	136	-17	-741	556	1.913	-16.213	-6.325	-421.900
28.5	97	-5	-733	535	1.275	-15.850	-8.238	-405.688
29	44	47	-701	511	-0.038	-15.150	-9.513	-389.838
29.5	52	25	-694	484	0.338	-14.725	-9.475	-374.688
30	-76	177	-698	490	-3.163	-14.850	-9.813	-359.963
30.5	-69	180	-525	347	-3.113	-10.900	-6.650	-345.113
31	-82	175	-405	211	-3.213	-7.700	-3.538	-334.213
31.5	-122	219	-314	125	-4.263	-5.488	-0.325	-326.513
32	-190	283	-201	17	-5.913	-2.725	3.937	-321.025
32.5	-212	299	-98	-117	-6.388	0.238	9.850	-318.300
33	-209	305	-117	-103	-6.425	-0.175	16.238	-318.538
33.5	-172	274	-133	-96	-5.575	-0.463	22.663	-318.363
34	-167	259	-58	-140	-5.325	1.025	28.238	-317.900
34.5	-223	331	-13	-181	-6.925	2.100	33.563	-318.925
35	-258	341	44	-219	-7.488	3.288	40.488	-321.025
35.5	-261	368	34	-206	-7.863	3.000	47.975	-324.313
36	-282	400	-170	-29	-8.525	-1.763	55.838	-327.313
36.5	-256	343	-331	161	-7.488	-6.150	64.363	-325.550
37	-138	236	-343	161	-4.675	-6.300	71.850	-319.400
37.5	-125	200	-187	33	-4.063	-2.750	76.525	-313.100
38	-158	253	-106	-96	-5.138	-0.125	80.588	-310.350
38.5	-211	320	-58	-139	-6.638	1.013	85.725	-310.225
39	-137	250	-239	71	-4.838	-3.875	92.363	-311.238
39.5	-115	214	-290	115	-4.113	-5.063	97.200	-307.363
40	-81	186	-287	116	-3.338	-5.038	101.313	-302.300
40.5	-78	202	-306	116	-3.500	-5.275	104.650	-297.263
41	-170	270	-303	118	-5.500	-5.263	108.150	-291.988
41.5	-331	456	-290	116	-9.838	-5.075	113.650	-286.725
42	-199	295	-304	148	-6.175	-5.650	123.488	-281.650
42.5	-34	136	-339	171	-2.125	-6.375	129.663	-276.000
43	4	77	-342	161	-0.913	-6.288	131.788	-269.625
43.5	53	18	-345	177	0.438	-6.525	132.700	-263.338
44	152	-59	-349	162	2.638	-6.388	132.263	-256.813
44.5	307	-204	-331	147	6.388	-5.975	129.625	-250.425
45	439	-343	-400	209	9.775	-7.613	123.238	-244.450
45.5	461	-352	-396	201	10.163	-7.463	113.463	-236.838
46	453	-346	-393	237	9.988	-7.875	103.300	-229.375
46.5	442	-366	-418	250	10.100	-8.350	93.313	-221.500
47	466	-375	-411	238	10.513	-8.113	83.213	-213.150
47.5	495	-373	-404	245	10.850	-8.113	72.700	-205.038
48	480	-372	-518	345	10.650	-10.788	61.850	-196.925
48.5	466	-370	-641	471	10.450	-13.900	51.200	-186.138
49	444	-331	-661	495	9.688	-14.450	40.750	-172.238
49.5	419	-301	-660	489	9.000	-14.363	31.063	-157.788
50	294	-189	-704	515	6.038	-15.238	22.063	-143.425
50.5	192	-79	-712	537	3.388	-15.613	16.025	-128.188
51	259	-147	-880	728	5.075	-20.100	12.638	-112.575
51.5	256	-167	-916	731	5.288	-20.588	7.563	-92.475
52	203	-82	-845	675	3.563	-19.000	2.275	-71.888
52.5	73	30	-809	650	0.538	-18.238	-1.288	-52.888
53	11	77	-788	614	-0.825	-17.525	-1.825	-34.650
53.5	6	86	-773	597	-1.000	-17.125	-1.000	-17.125
Reference Point (54.0 m)							0.000	0.000

C305-IM03002



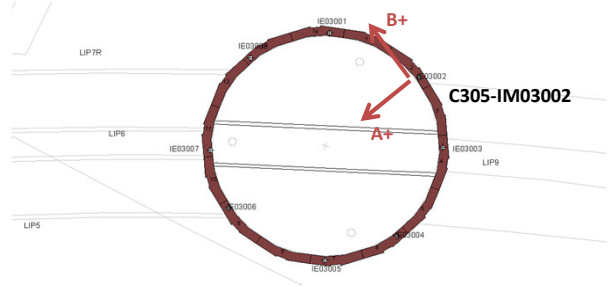
Serial number probe: 1035333

12-3-12 16:00

Depth (m)	A+	A-	B+	B-	A (mm)	B (mm)	Cumulative A (mm)	Cumulative B (mm)
0.5	1600	-1843	646	-505	43.038	14.388	77.425	-206.625
1	1063	-1319	817	-680	29.775	18.713	34.388	-221.013
1.5	628	-868	813	-696	18.700	18.863	4.613	-239.725
2	329	-572	728	-606	11.263	16.675	-14.088	-258.588
2.5	110	-387	678	-533	6.213	15.138	-25.350	-275.263
3	-10	-209	511	-391	2.488	11.275	-31.563	-290.400
3.5	-84	-179	425	-293	1.188	8.975	-34.050	-301.675
4	-95	-150	348	-210	0.688	6.975	-35.238	-310.650
4.5	-81	-152	300	-158	0.888	5.725	-35.925	-317.625
5	-44	-193	226	-99	1.863	4.063	-36.813	-323.350
5.5	-13	-243	106	-23	2.875	1.613	-38.675	-327.413
6	61	-310	-3	103	4.638	-1.325	-41.550	-329.025
6.5	70	-316	-70	193	4.825	-3.288	-46.188	-327.700
7	21	-270	-119	226	3.638	-4.313	-51.013	-324.413
7.5	4	-244	-89	201	3.100	-3.625	-54.650	-320.100
8	-13	-226	-19	100	2.663	-1.488	-57.750	-316.475
8.5	-44	-213	34	66	2.113	-0.400	-60.413	-314.988
9	-44	-212	118	-36	2.100	1.925	-62.525	-314.588
9.5	-15	-226	275	-162	2.638	5.463	-64.625	-316.513
10	-64	-193	508	-394	1.613	11.275	-67.263	-321.975
10.5	-146	-116	775	-636	-0.375	17.638	-68.875	-333.250
11	-246	33	960	-819	-3.488	22.238	-68.500	-350.888
11.5	-388	108	1000	-873	-6.200	23.413	-65.013	-373.125
12	-204	-59	965	-832	-1.813	22.463	-58.813	-396.538
12.5	69	-329	616	-486	4.975	13.775	-57.000	-419.000
13	152	-423	431	-310	7.188	9.263	-61.975	-432.775
13.5	147	-415	424	-288	7.025	8.900	-69.163	-442.038
14	122	-393	378	-263	6.438	8.013	-76.188	-450.938
14.5	75	-311	353	-206	4.825	6.988	-82.625	-458.950
15	-57	-190	482	-350	1.663	10.400	-87.450	-465.938
15.5	11	-268	453	-333	3.488	9.825	-89.113	-476.338
16	63	-328	355	-230	4.888	7.313	-92.600	-486.163
16.5	39	-278	347	-245	3.963	7.400	-97.488	-493.475
17	-31	-209	337	-212	2.225	6.863	-101.450	-500.875
17.5	-62	-154	266	-151	1.150	5.213	-103.675	-507.738
18	-98	-135	180	-80	0.463	3.250	-104.825	-512.950
18.5	-151	-98	184	-85	-0.663	3.363	-105.288	-516.200
19	-174	-59	146	-50	-1.438	2.450	-104.625	-519.563
19.5	-185	-84	96	-23	-1.263	1.488	-103.188	-522.013
20	-213	-30	73	2	-2.288	0.888	-101.925	-523.500
20.5	-262	18	33	40	-3.500	-0.088	-99.638	-524.388
21	-334	62	180	-55	-4.950	2.938	-96.138	-524.300
21.5	-436	196	133	-51	-7.900	2.300	-91.188	-527.238
22	-532	287	88	7	-10.238	1.013	-83.288	-529.538
22.5	-624	372	73	25	-12.450	0.600	-73.050	-530.550
23	-653	419	23	63	-13.400	-0.500	-60.600	-531.150
23.5	-682	426	-50	122	-13.850	-2.150	-47.200	-530.650
24	-719	450	-161	269	-14.613	-5.375	-33.350	-528.500
24.5	-600	361	-281	434	-12.013	-8.938	-18.738	-523.125
25	-383	136	-436	563	-6.488	-12.488	-6.725	-514.188
25.5	-282	20	-497	613	-3.775	-13.875	-0.238	-501.700
26	-66	-168	-551	668	1.275	-15.238	3.538	-487.825
26.5	125	-390	-647	779	6.438	-17.825	2.263	-472.588
27	92	-344	-628	765	5.450	-17.413	-4.175	-454.763

C305-IM03002

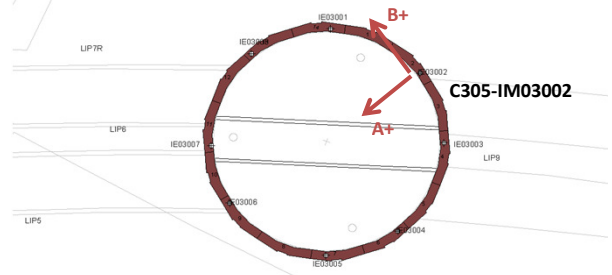
Serial number probe: 1035333



12-3-12 16:00

Depth (m)	A+	A-	B+	B-	A (mm)	B (mm)	Cumulative A (mm)	Cumulative B (mm)
27.5	-14	-228	-588	720	2.675	-16.350	-9.625	-437.350
28	-33	-198	-597	706	2.063	-16.288	-12.300	-421.000
28.5	-101	-151	-563	696	0.625	-15.738	-14.363	-404.713
29	-110	-136	-550	673	0.325	-15.288	-14.988	-388.975
29.5	-148	-133	-513	647	-0.188	-14.500	-15.313	-373.688
30	-246	-13	-529	660	-2.913	-14.863	-15.125	-359.188
30.5	-261	12	-385	511	-3.413	-11.200	-12.213	-344.325
31	-272	8	-247	366	-3.500	-7.663	-8.800	-333.125
31.5	-290	38	-136	275	-4.100	-5.138	-5.300	-325.463
32	-353	111	-46	185	-5.800	-2.888	-1.200	-320.325
32.5	-368	134	82	56	-6.275	0.325	4.600	-317.438
33	-399	125	57	72	-6.550	-0.188	10.875	-317.763
33.5	-355	98	23	87	-5.663	-0.800	17.425	-317.575
34	-336	88	101	15	-5.300	1.075	23.088	-316.775
34.5	-383	167	160	-7	-6.875	2.088	28.388	-317.850
35	-452	202	201	-55	-8.175	3.200	35.263	-319.938
35.5	-439	182	197	-53	-7.763	3.125	43.438	-323.138
36	-458	216	1	130	-8.425	-1.613	51.200	-326.263
36.5	-409	163	-156	318	-7.150	-5.925	59.625	-324.650
37	-347	70	-158	331	-5.213	-6.113	66.775	-318.725
37.5	-308	39	-38	184	-4.338	-2.775	71.988	-312.613
38	-341	57	54	81	-4.975	-0.338	76.325	-309.838
38.5	-413	136	96	28	-6.863	0.850	81.300	-309.500
39	-307	66	-79	220	-4.663	-3.738	88.163	-310.350
39.5	-276	30	-126	267	-3.825	-4.913	92.825	-306.613
40	-260	25	-129	270	-3.563	-4.988	96.650	-301.700
40.5	-263	42	-130	277	-3.813	-5.088	100.213	-296.713
41	-384	113	-160	292	-6.213	-5.650	104.025	-291.625
41.5	-519	288	-126	270	-10.088	-4.950	110.238	-285.975
42	-389	115	-137	301	-6.300	-5.475	120.325	-281.025
42.5	-206	-42	-170	326	-2.050	-6.200	126.625	-275.550
43	-161	-62	-182	317	-1.238	-6.238	128.675	-269.350
43.5	-149	-138	-186	317	-0.138	-6.288	129.913	-263.113
44	-29	-208	-191	327	2.238	-6.475	130.050	-256.825
44.5	127	-388	-155	302	6.438	-5.713	127.813	-250.350
45	245	-535	-258	371	9.750	-7.863	121.375	-244.638
45.5	273	-523	-218	372	9.950	-7.375	111.625	-236.775
46	258	-531	-220	408	9.863	-7.850	101.675	-229.400
46.5	284	-520	-253	409	10.050	-8.275	91.813	-221.550
47	288	-551	-257	392	10.488	-8.113	81.763	-213.275
47.5	284	-551	-270	382	10.438	-8.150	71.275	-205.163
48	297	-562	-353	502	10.738	-10.688	60.838	-197.013
48.5	290	-536	-471	651	10.325	-14.025	50.100	-186.325
49	240	-533	-509	642	9.663	-14.388	39.775	-172.300
49.5	232	-455	-500	644	8.588	-14.300	30.113	-157.913
50	112	-371	-533	685	6.038	-15.225	21.525	-143.613
50.5	23	-268	-559	712	3.638	-15.888	15.488	-128.388
51	59	-316	-731	882	4.688	-20.163	11.850	-112.500
51.5	105	-342	-736	900	5.588	-20.450	7.163	-92.338
52	7	-243	-682	842	3.125	-19.050	1.575	-71.888
52.5	-100	-151	-649	814	0.638	-18.288	-1.550	-52.838
53	-186	-71	-635	778	-1.438	-17.663	-2.188	-34.550
53.5	-170	-110	-601	750	-0.750	-16.888	-0.750	-16.888
Reference Point (54.0 m)							0.000	0.000

C305-IM03002



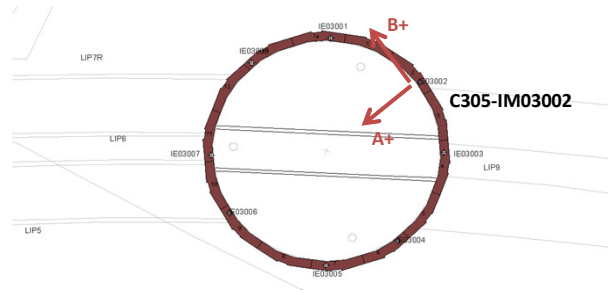
Serial number probe: 1032604

13-3-12 16:00

Depth (m)	A+	A-	B+	B-	A (mm)	B (mm)	Cumulative A (mm)	Cumulative B (mm)
0.5	1781	-1672	485	-657	43.163	14.275	91.413	-207.488
1	1232	-1142	653	-847	29.675	18.750	48.250	-221.763
1.5	803	-690	646	-848	18.663	18.675	18.575	-240.513
2	511	-395	575	-762	11.325	16.713	-0.087	-259.188
2.5	295	-208	510	-696	6.288	15.075	-11.413	-275.900
3	165	-47	348	-557	2.650	11.313	-17.700	-290.975
3.5	99	-4	262	-453	1.288	8.938	-20.350	-302.288
4	92	17	183	-371	0.938	6.925	-21.638	-311.225
4.5	105	9	134	-311	1.200	5.563	-22.575	-318.150
5	136	-33	58	-260	2.113	3.975	-23.775	-323.713
5.5	166	-79	-47	-174	3.063	1.588	-25.888	-327.688
6	248	-142	-165	-52	4.875	-1.413	-28.950	-329.275
6.5	256	-152	-239	38	5.100	-3.463	-33.825	-327.863
7	202	-110	-275	62	3.900	-4.213	-38.925	-324.400
7.5	190	-68	-240	33	3.225	-3.413	-42.825	-320.188
8	167	-50	-174	-51	2.713	-1.538	-46.050	-316.775
8.5	138	-47	-125	-103	2.313	-0.275	-48.763	-315.238
9	142	-38	-33	-186	2.250	1.913	-51.075	-314.963
9.5	160	-52	124	-321	2.650	5.563	-53.325	-316.875
10	117	-25	356	-550	1.775	11.325	-55.975	-322.438
10.5	38	58	615	-792	-0.250	17.588	-57.750	-333.763
11	-76	195	797	-987	-3.388	22.300	-57.500	-351.350
11.5	-209	284	845	-1043	-6.163	23.600	-54.113	-373.650
12	-22	121	799	-987	-1.788	22.325	-47.950	-397.250
12.5	246	-161	457	-651	5.088	13.850	-46.163	-419.575
13	341	-254	272	-466	7.438	9.225	-51.250	-433.425
13.5	324	-247	263	-453	7.138	8.950	-58.688	-442.650
14	305	-215	212	-424	6.500	7.950	-65.825	-451.600
14.5	249	-131	190	-368	4.750	6.975	-72.325	-459.550
15	125	-10	319	-510	1.688	10.363	-77.075	-466.525
15.5	198	-110	293	-491	3.850	9.800	-78.763	-476.888
16	246	-168	199	-396	5.175	7.438	-82.613	-486.688
16.5	209	-101	195	-394	3.875	7.363	-87.788	-494.125
17	144	-41	179	-375	2.313	6.925	-91.663	-501.488
17.5	115	13	97	-306	1.275	5.038	-93.975	-508.413
18	86	33	27	-237	0.663	3.300	-95.250	-513.450
18.5	26	72	29	-236	-0.575	3.313	-95.913	-516.750
19	12	105	-14	-203	-1.163	2.363	-95.338	-520.063
19.5	2	92	-61	-174	-1.125	1.413	-94.175	-522.425
20	-33	138	-86	-147	-2.138	0.763	-93.050	-523.838
20.5	-88	180	-125	-110	-3.350	-0.188	-90.913	-524.600
21	-151	236	14	-218	-4.838	2.900	-87.563	-524.413
21.5	-250	358	-17	-208	-7.600	2.388	-82.725	-527.313
22	-356	468	-76	-159	-10.300	1.038	-75.125	-529.700
22.5	-445	540	-93	-129	-12.313	0.450	-64.825	-530.738
23	-483	580	-137	-104	-13.288	-0.413	-52.513	-531.188
23.5	-500	603	-207	-41	-13.788	-2.075	-39.225	-530.775
24	-544	620	-311	98	-14.550	-5.113	-25.438	-528.700
24.5	-424	524	-439	275	-11.850	-8.925	-10.888	-523.588
25	-210	307	-594	402	-6.463	-12.450	0.963	-514.663
25.5	-98	183	-661	455	-3.513	-13.950	7.425	-502.213
26	108	4	-701	509	1.300	-15.125	10.938	-488.263
26.5	308	-215	-800	620	6.538	-17.750	9.638	-473.138
27	276	-176	-788	607	5.650	-17.438	3.100	-455.388

C305-IM03002

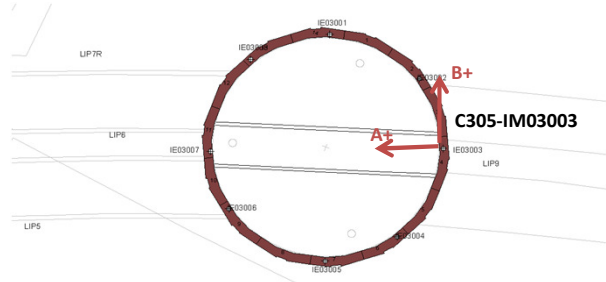
Serial number probe: 1032604



13-3-12 16:00

Depth (m)	A+	A-	B+	B-	A (mm)	B (mm)	Cumulative A (mm)	Cumulative B (mm)
27.5	175	-60	-744	553	2.938	-16.213	-2.550	-437.950
28	148	-29	-745	547	2.213	-16.150	-5.487	-421.738
28.5	79	18	-728	541	0.763	-15.863	-7.700	-405.588
29	66	25	-701	503	0.513	-15.050	-8.462	-389.725
29.5	41	42	-677	495	-0.013	-14.650	-8.975	-374.675
30	-76	166	-683	499	-3.025	-14.775	-8.962	-360.025
30.5	-70	176	-542	349	-3.075	-11.138	-5.937	-345.250
31	-91	170	-404	212	-3.263	-7.700	-2.862	-334.113
31.5	-118	213	-301	124	-4.138	-5.313	0.400	-326.413
32	-172	287	-206	19	-5.738	-2.813	4.538	-321.100
32.5	-189	304	-88	-110	-6.163	0.275	10.275	-318.288
33	-219	300	-104	-93	-6.488	-0.138	16.438	-318.563
33.5	-170	266	-133	-77	-5.450	-0.700	22.925	-318.425
34	-160	253	-60	-149	-5.163	1.113	28.375	-317.725
34.5	-213	325	-11	-169	-6.725	1.975	33.538	-318.838
35	-273	364	48	-215	-7.963	3.288	40.263	-320.813
35.5	-258	352	30	-206	-7.625	2.950	48.225	-324.100
36	-286	376	-153	-36	-8.275	-1.463	55.850	-327.050
36.5	-235	331	-323	151	-7.075	-5.925	64.125	-325.588
37	-163	242	-324	172	-5.063	-6.200	71.200	-319.663
37.5	-125	206	-204	17	-4.138	-2.763	76.263	-313.463
38	-163	234	-107	-80	-4.963	-0.338	80.400	-310.700
38.5	-232	313	-73	-123	-6.813	0.625	85.363	-310.363
39	-132	235	-229	60	-4.588	-3.613	92.175	-310.988
39.5	-105	195	-295	118	-3.750	-5.163	96.763	-307.375
40	-85	185	-286	116	-3.375	-5.025	100.513	-302.213
40.5	-85	203	-301	121	-3.600	-5.275	103.888	-297.188
41	-193	289	-312	128	-6.025	-5.500	107.488	-291.913
41.5	-343	453	-291	114	-9.950	-5.063	113.513	-286.413
42	-203	288	-303	148	-6.138	-5.638	123.463	-281.350
42.5	-31	138	-327	159	-2.113	-6.075	129.600	-275.713
43	21	104	-342	156	-1.038	-6.225	131.713	-269.638
43.5	28	24	-344	166	0.050	-6.375	132.750	-263.413
44	155	-39	-354	170	2.425	-6.550	132.700	-257.038
44.5	313	-212	-322	147	6.563	-5.863	130.275	-250.488
45	436	-364	-412	218	10.000	-7.875	123.713	-244.625
45.5	456	-355	-382	202	10.138	-7.300	113.713	-236.750
46	446	-359	-387	238	10.063	-7.813	103.575	-229.450
46.5	463	-347	-417	246	10.125	-8.288	93.513	-221.638
47	465	-372	-415	235	10.463	-8.125	83.388	-213.350
47.5	475	-378	-420	229	10.663	-8.113	72.925	-205.225
48	469	-399	-519	342	10.850	-10.763	62.263	-197.113
48.5	464	-365	-642	490	10.363	-14.150	51.413	-186.350
49	424	-358	-664	480	9.775	-14.300	41.050	-172.200
49.5	407	-294	-658	486	8.763	-14.300	31.275	-157.900
50	292	-203	-687	525	6.188	-15.150	22.513	-143.600
50.5	200	-101	-711	545	3.763	-15.700	16.325	-128.450
51	242	-152	-895	729	4.925	-20.300	12.563	-112.750
51.5	275	-169	-903	739	5.550	-20.525	7.638	-92.450
52	195	-72	-839	681	3.338	-19.000	2.088	-71.925
52.5	75	23	-803	645	0.650	-18.100	-1.250	-52.925
53	-4	92	-799	624	-1.200	-17.788	-1.900	-34.825
53.5	7	63	-768	595	-0.700	-17.038	-0.700	-17.038
Reference Point (54.0 m)							0.000	0.000

C305-IM03003



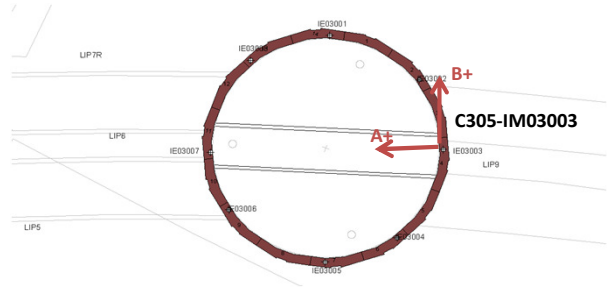
Serial number probe: 1035333

15-3-12 9:00

Depth (m)	A+	A-	B+	B-	A (mm)	B (mm)	Cumulative A (mm)	Cumulative B (mm)
0.5	-532	133	819	-679	-8.313	18.725	-130.500	250.888
1	-481	53	708	-574	-6.675	16.025	-122.188	232.163
1.5	-455	18	668	-516	-5.913	14.800	-115.513	216.138
2	-398	-33	622	-490	-4.563	13.900	-109.600	201.338
2.5	-374	-53	615	-465	-4.013	13.500	-105.038	187.438
3	-155	-275	429	-309	1.500	9.225	-101.025	173.938
3.5	-88	-338	305	-164	3.125	5.863	-102.525	164.713
4	-105	-305	146	-20	2.500	2.075	-105.650	158.850
4.5	-127	-308	6	97	2.263	-1.138	-108.150	156.775
5	-121	-308	-88	237	2.338	-4.063	-110.413	157.913
5.5	-150	-301	-220	360	1.888	-7.250	-112.750	161.975
6	41	-470	-289	416	6.388	-8.813	-114.638	169.225
6.5	156	-599	-264	422	9.438	-8.575	-121.025	178.038
7	185	-646	-343	484	10.388	-10.338	-130.463	186.613
7.5	207	-651	-414	539	10.725	-11.913	-140.850	196.950
8	233	-683	-447	570	11.450	-12.713	-151.575	208.863
8.5	268	-725	-406	563	12.413	-12.113	-163.025	221.575
9	420	-879	-100	254	16.238	-4.425	-175.438	233.688
9.5	496	-941	16	89	17.963	-0.913	-191.675	238.113
10	513	-947	71	40	18.250	0.388	-209.638	239.025
10.5	544	-1003	145	-19	19.338	2.050	-227.888	238.638
11	558	-1001	218	-71	19.488	3.613	-247.225	236.588
11.5	520	-941	302	-146	18.263	5.600	-266.713	232.975
12	578	-1052	488	-350	20.375	10.475	-284.975	227.375
12.5	538	-1013	608	-467	19.388	13.438	-305.350	216.900
13	351	-795	629	-491	14.325	14.000	-324.738	203.463
13.5	155	-586	620	-496	9.263	13.950	-339.063	189.463
14	-73	-359	621	-479	3.575	13.750	-348.325	175.513
14.5	-266	-176	586	-436	-1.125	12.775	-351.900	161.763
15	-157	-293	697	-540	1.700	15.463	-350.775	148.988
15.5	-96	-346	713	-540	3.125	15.663	-352.475	133.525
16	-106	-342	575	-426	2.950	12.513	-355.600	117.863
16.5	-112	-352	425	-274	3.000	8.738	-358.550	105.350
17	-127	-321	285	-148	2.425	5.413	-361.550	96.613
17.5	-156	-304	225	-98	1.850	4.038	-363.975	91.200
18	-247	-237	376	-247	-0.125	7.788	-365.825	87.163
18.5	-287	-144	362	-236	-1.788	7.475	-365.700	79.375
19	-388	-50	289	-138	-4.225	5.338	-363.913	71.900
19.5	-551	101	236	-92	-8.150	4.100	-359.688	66.563
20	-674	221	96	35	-11.188	0.763	-351.538	62.463
20.5	-781	355	-56	199	-14.200	-3.188	-340.350	61.700
21	-886	408	-51	196	-16.175	-3.088	-326.150	64.888
21.5	-853	408	21	87	-15.763	-0.825	-309.975	67.975
22	-906	453	-17	135	-16.988	-1.900	-294.213	68.800
22.5	-924	498	-92	211	-17.775	-3.788	-277.225	70.700
23	-902	459	-145	274	-17.013	-5.238	-259.450	74.488
23.5	-812	372	-110	214	-14.800	-4.050	-242.438	79.725
24	-594	114	41	68	-8.850	-0.338	-227.638	83.775
24.5	-448	19	39	74	-5.838	-0.438	-218.788	84.113
25	-432	-12	-28	157	-5.250	-2.313	-212.950	84.550
25.5	-386	-48	-90	257	-4.225	-4.338	-207.700	86.863
26	-376	-60	-183	304	-3.950	-6.088	-203.475	91.200
26.5	-368	-57	-230	382	-3.888	-7.650	-199.525	97.288
27	-124	-300	-329	481	2.200	-10.125	-195.638	104.938

C305-IM03003

Serial number probe: 1035333

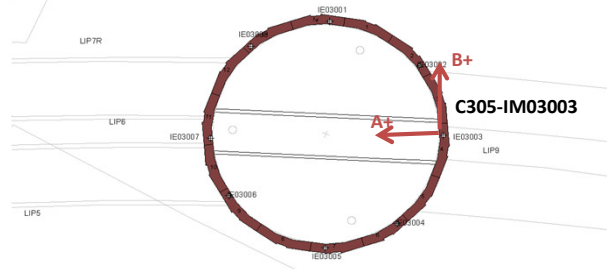


15-3-12 9:00

Depth (m)	A+	A-	B+	B-	A (mm)	B (mm)	Cumulative A (mm)	Cumulative B (mm)
27.5	-7	-428	-380	546	5.263	-11.575	-197.838	115.063
28	23	-483	-383	533	6.325	-11.450	-203.100	126.638
28.5	46	-476	-388	539	6.525	-11.588	-209.425	138.088
29	54	-467	-356	476	6.513	-10.400	-215.950	149.675
29.5	35	-467	-290	449	6.275	-9.238	-222.463	160.075
30	56	-487	-97	231	6.788	-4.100	-228.738	169.313
30.5	33	-483	46	69	6.450	-0.288	-235.525	173.413
31	-12	-432	124	5	5.250	1.488	-241.975	173.700
31.5	-78	-368	217	-52	3.625	3.363	-247.225	172.213
32	-120	-287	247	-117	2.088	4.550	-250.850	168.850
32.5	-230	-239	334	-188	0.113	6.525	-252.938	164.300
33	-60	-385	644	-494	4.063	14.225	-253.050	157.775
33.5	-32	-359	735	-583	4.088	16.475	-257.113	143.550
34	-265	-174	701	-552	-1.138	15.663	-261.200	127.075
34.5	-464	66	671	-537	-6.625	15.100	-260.063	111.413
35	-638	204	653	-493	-10.525	14.325	-253.438	96.313
35.5	-770	323	614	-450	-13.663	13.300	-242.913	81.988
36	-795	347	616	-471	-14.275	13.588	-229.250	68.688
36.5	-779	346	600	-425	-14.063	12.813	-214.975	55.100
37	-793	376	434	-287	-14.613	9.013	-200.913	42.288
37.5	-856	415	311	-168	-15.888	5.988	-186.300	33.275
38	-868	435	185	-64	-16.288	3.113	-170.413	27.288
38.5	-855	420	80	40	-15.938	0.500	-154.125	24.175
39	-580	142	61	60	-9.025	0.013	-138.188	23.675
39.5	-440	12	119	3	-5.650	1.450	-129.163	23.663
40	-482	64	90	3	-6.825	1.088	-123.513	22.213
40.5	-554	141	126	-28	-8.688	1.925	-116.688	21.125
41	-610	179	90	12	-9.863	0.975	-108.000	19.200
41.5	-594	206	79	55	-10.000	0.300	-98.138	18.225
42	-368	-98	117	23	-3.375	1.175	-88.138	17.925
42.5	-226	-219	73	42	-0.088	0.388	-84.763	16.750
43	-270	-178	69	41	-1.150	0.350	-84.675	16.363
43.5	-309	-143	61	42	-2.075	0.238	-83.525	16.013
44	-314	-115	155	-27	-2.488	2.275	-81.450	15.775
44.5	-302	-108	164	-32	-2.425	2.450	-78.963	13.500
45	-304	-133	351	-197	-2.138	6.850	-76.538	11.050
45.5	-260	-161	421	-287	-1.238	8.850	-74.400	4.200
46	-211	-229	383	-255	0.225	7.975	-73.163	-4.650
46.5	-156	-275	325	-173	1.488	6.225	-73.388	-12.625
47	-123	-333	231	-69	2.625	3.750	-74.875	-18.850
47.5	-100	-345	157	-32	3.063	2.363	-77.500	-22.600
48	-166	-275	80	45	1.363	0.438	-80.563	-24.963
48.5	-268	-190	-26	153	-0.975	-2.238	-81.925	-25.400
49	-341	-51	-53	178	-3.625	-2.888	-80.950	-23.163
49.5	-486	29	-80	202	-6.438	-3.525	-77.325	-20.275
50	-550	128	-53	210	-8.475	-3.288	-70.888	-16.750
50.5	-587	173	-81	213	-9.500	-3.675	-62.413	-13.463
51	-511	97	-30	171	-7.600	-2.513	-52.913	-9.788
51.5	-497	65	27	109	-7.025	-1.025	-45.313	-7.275
52	-556	136	28	105	-8.650	-0.963	-38.288	-6.250
52.5	-606	192	1	87	-9.975	-1.075	-29.638	-5.288
53	-543	144	1	152	-8.588	-1.888	-19.663	-4.213
53.5	-638	248	-65	121	-11.075	-2.325	-11.075	-2.325
Reference Point (54.0 m)							0.000	0.000

C305-IM03003

Serial number probe: 1032604

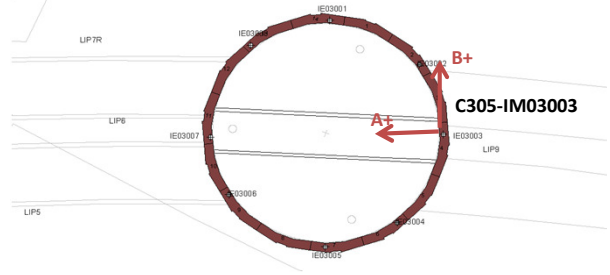


16-3-12 9:00

Depth (m)	A+	A-	B+	B-	A (mm)	B (mm)	Cumulative A (mm)	Cumulative B (mm)
0.5	-360	295	659	-846	-8.188	18.813	-117.613	251.988
1	-312	239	561	-736	-6.888	16.213	-109.425	233.175
1.5	-278	197	508	-676	-5.938	14.800	-102.538	216.963
2	-232	133	467	-651	-4.563	13.975	-96.600	202.163
2.5	-198	121	445	-626	-3.988	13.388	-92.038	188.188
3	34	-107	274	-463	1.763	9.213	-88.050	174.800
3.5	89	-169	140	-316	3.225	5.700	-89.813	165.588
4	69	-149	-25	-185	2.725	2.000	-93.038	159.888
4.5	41	-134	-143	-57	2.188	-1.075	-95.762	157.888
5	52	-139	-251	77	2.388	-4.100	-97.950	158.963
5.5	41	-128	-380	199	2.113	-7.238	-100.338	163.063
6	208	-309	-453	268	6.463	-9.013	-102.450	170.300
6.5	335	-427	-432	270	9.525	-8.775	-108.913	179.313
7	359	-460	-494	316	10.238	-10.125	-118.438	188.088
7.5	375	-483	-568	387	10.725	-11.938	-128.675	198.213
8	415	-517	-598	407	11.650	-12.563	-139.400	210.150
8.5	453	-541	-571	389	12.425	-12.000	-151.050	222.713
9	611	-707	-264	100	16.475	-4.550	-163.475	234.713
9.5	673	-769	-130	-77	18.025	-0.663	-179.950	239.263
10	695	-775	-93	-113	18.375	0.250	-197.975	239.925
10.5	726	-825	-25	-182	19.388	1.963	-216.350	239.675
11	732	-826	52	-235	19.475	3.588	-235.738	237.713
11.5	692	-776	143	-303	18.350	5.575	-255.213	234.125
12	756	-883	337	-524	20.488	10.763	-273.563	228.550
12.5	730	-842	447	-623	19.650	13.375	-294.050	217.788
13	542	-634	471	-657	14.700	14.100	-313.700	204.413
13.5	328	-412	457	-651	9.250	13.850	-328.400	190.313
14	121	-203	452	-642	4.050	13.675	-337.650	176.463
14.5	-88	-13	430	-594	-0.938	12.800	-341.700	162.788
15	23	-112	532	-716	1.688	15.600	-340.763	149.988
15.5	82	-175	544	-708	3.213	15.650	-342.450	134.388
16	87	-181	415	-582	3.350	12.463	-345.663	118.738
16.5	74	-175	267	-445	3.113	8.900	-349.013	106.275
17	46	-138	127	-307	2.300	5.425	-352.125	97.375
17.5	16	-121	68	-246	1.713	3.925	-354.425	91.950
18	-59	-66	222	-405	0.088	7.838	-356.138	88.025
18.5	-100	20	210	-392	-1.500	7.525	-356.225	80.188
19	-204	123	129	-306	-4.088	5.438	-354.725	72.663
19.5	-360	267	75	-264	-7.838	4.238	-350.638	67.225
20	-482	385	-71	-130	-10.838	0.738	-342.800	62.988
20.5	-597	524	-215	33	-14.013	-3.100	-331.963	62.250
21	-697	588	-225	28	-16.063	-3.163	-317.950	65.350
21.5	-667	573	-134	-67	-15.500	-0.838	-301.888	68.513
22	-723	635	-174	-33	-16.975	-1.763	-286.388	69.350
22.5	-752	661	-241	63	-17.663	-3.800	-269.413	71.113
23	-718	630	-303	124	-16.850	-5.338	-251.750	74.913
23.5	-626	540	-256	62	-14.575	-3.975	-234.900	80.250
24	-410	292	-117	-80	-8.775	-0.463	-220.325	84.225
24.5	-267	191	-129	-78	-5.725	-0.638	-211.550	84.688
25	-252	164	-180	-11	-5.200	-2.113	-205.825	85.325
25.5	-213	119	-261	98	-4.150	-4.488	-200.625	87.438
26	-200	120	-336	151	-4.000	-6.088	-196.475	91.925
26.5	-191	114	-394	224	-3.813	-7.725	-192.475	98.013
27	47	-133	-492	325	2.250	-10.213	-188.663	105.738

C305-IM03003

Serial number probe: 1032604

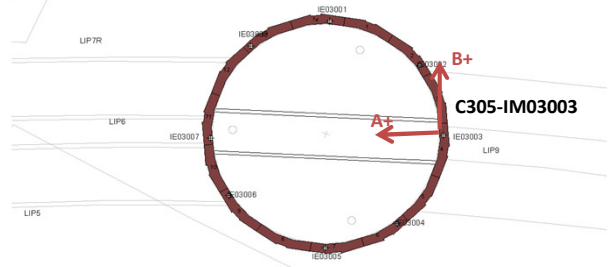


16-3-12 9:00

Depth (m)	A+	A-	B+	B-	A (mm)	B (mm)	Cumulative A (mm)	Cumulative B (mm)
27.5	180	-272	-551	379	5.650	-11.625	-190.913	115.950
28	210	-305	-543	376	6.438	-11.488	-196.563	127.575
28.5	227	-302	-534	369	6.613	-11.288	-203.000	139.063
29	224	-304	-503	313	6.600	-10.200	-209.613	150.350
29.5	224	-300	-439	274	6.550	-8.913	-216.213	160.550
30	224	-314	-250	71	6.725	-4.013	-222.763	169.463
30.5	222	-306	-106	-87	6.600	-0.238	-229.488	173.475
31	181	-269	-48	-161	5.625	1.413	-236.088	173.713
31.5	113	-199	45	-218	3.900	3.288	-241.713	172.300
32	46	-111	84	-281	1.963	4.563	-245.613	169.013
32.5	-37	-66	185	-362	0.363	6.838	-247.575	164.450
33	131	-229	476	-657	4.500	14.163	-247.938	157.613
33.5	136	-185	566	-744	4.013	16.375	-252.438	143.450
34	-84	-3	540	-712	-1.013	15.650	-256.450	127.075
34.5	-295	221	518	-694	-6.450	15.150	-255.438	111.425
35	-457	384	486	-653	-10.513	14.238	-248.988	96.275
35.5	-579	492	446	-605	-13.388	13.138	-238.475	82.038
36	-609	519	456	-638	-14.100	13.675	-225.088	68.900
36.5	-595	514	423	-579	-13.863	12.525	-210.988	55.225
37	-615	539	277	-461	-14.425	9.225	-197.125	42.700
37.5	-664	586	152	-335	-15.625	6.088	-182.700	33.475
38	-688	600	29	-215	-16.100	3.050	-167.075	27.388
38.5	-671	588	-95	-125	-15.738	0.375	-150.975	24.338
39	-394	317	-88	-108	-8.888	0.250	-135.238	23.963
39.5	-266	191	-52	-143	-5.713	1.138	-126.350	23.713
40	-316	243	-58	-165	-6.988	1.338	-120.638	22.575
40.5	-383	301	-42	-175	-8.550	1.663	-113.650	21.238
41	-426	352	-60	-143	-9.725	1.038	-105.100	19.575
41.5	-428	365	-93	-107	-9.913	0.175	-95.375	18.538
42	-179	79	-59	-145	-3.225	1.075	-85.463	18.363
42.5	-56	-50	-86	-123	-0.075	0.463	-82.238	17.288
43	-86	-19	-96	-121	-0.838	0.313	-82.163	16.825
43.5	-119	41	-91	-127	-2.000	0.450	-81.325	16.513
44	-144	50	-9	-178	-2.425	2.113	-79.325	16.063
44.5	-120	54	-4	-197	-2.175	2.413	-76.900	13.950
45	-108	39	181	-360	-1.838	6.763	-74.725	11.538
45.5	-82	-5	267	-451	-0.963	8.975	-72.888	4.775
46	-39	-64	233	-415	0.313	8.100	-71.925	-4.200
46.5	33	-101	165	-337	1.675	6.275	-72.238	-12.300
47	60	-151	58	-234	2.638	3.650	-73.913	-18.575
47.5	86	-167	-5	-184	3.163	2.238	-76.550	-22.225
48	3	-96	-88	-121	1.238	0.413	-79.713	-24.463
48.5	-83	-18	-183	-16	-0.813	-2.088	-80.950	-24.875
49	-172	108	-217	25	-3.500	-3.025	-80.138	-22.788
49.5	-296	212	-233	42	-6.350	-3.438	-76.638	-19.763
50	-370	307	-220	38	-8.463	-3.225	-70.288	-16.325
50.5	-405	342	-245	54	-9.338	-3.738	-61.825	-13.100
51	-337	267	-200	11	-7.550	-2.638	-52.488	-9.363
51.5	-307	248	-135	-62	-6.938	-0.913	-44.938	-6.725
52	-375	315	-135	-61	-8.625	-0.925	-38.000	-5.813
52.5	-425	354	-149	-79	-9.738	-0.875	-29.375	-4.888
53	-370	304	-155	-18	-8.425	-1.713	-19.638	-4.013
53.5	-475	422	-213	-29	-11.213	-2.300	-11.213	-2.300
Reference Point (54.0 m)							0.000	0.000

C305-IM03003

Serial number probe: 1035333

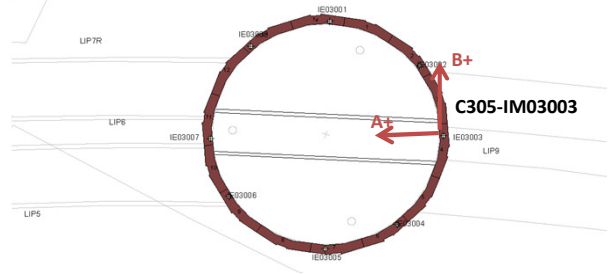


15-3-12 10:00

Depth (m)	A+	A-	B+	B-	A (mm)	B (mm)	Cumulative A (mm)	Cumulative B (mm)
0.5	-555	120	815	-688	-8.438	18.788	-131.325	247.625
1	-504	71	708	-561	-7.188	15.863	-122.888	228.838
1.5	-447	3	661	-520	-5.625	14.763	-115.700	212.975
2	-412	-33	628	-490	-4.738	13.975	-110.075	198.213
2.5	-361	-54	598	-456	-3.838	13.175	-105.338	184.238
3	-147	-270	445	-306	1.538	9.388	-101.500	171.063
3.5	-82	-350	292	-165	3.350	5.713	-103.038	161.675
4	-115	-318	149	3	2.538	1.825	-106.368	155.963
4.5	-149	-297	6	106	1.850	-1.250	-108.925	154.138
5	-115	-300	-101	231	2.313	-4.150	-110.775	155.388
5.5	-112	-304	-215	344	2.400	-6.988	-113.088	159.538
6	37	-491	-312	437	6.600	-9.363	-115.488	166.525
6.5	160	-588	-272	424	9.350	-8.700	-122.088	175.888
7	187	-627	-352	461	10.175	-10.163	-131.438	184.588
7.5	210	-640	-401	528	10.625	-11.613	-141.613	194.750
8	237	-680	-434	568	11.463	-12.525	-152.238	206.363
8.5	253	-711	-405	543	12.050	-11.850	-163.700	218.888
9	427	-881	-98	258	16.350	-4.450	-175.750	230.738
9.5	488	-939	36	87	17.838	-0.638	-192.100	235.188
10	496	-948	83	28	18.050	0.688	-209.938	235.825
10.5	548	-994	131	-8	19.275	1.738	-227.988	235.138
11	557	-984	201	-67	19.263	3.350	-247.263	233.400
11.5	510	-971	289	-149	18.513	5.475	-266.525	230.050
12	581	-1040	522	-365	20.263	11.088	-285.038	224.575
12.5	552	-1005	592	-470	19.463	13.275	-305.300	213.488
13	354	-806	612	-496	14.500	13.850	-324.763	200.213
13.5	144	-594	627	-500	9.225	14.088	-339.263	186.363
14	-63	-368	609	-472	3.813	13.513	-348.488	172.275
14.5	-259	-186	566	-442	-0.913	12.600	-352.300	158.763
15	-168	-304	708	-577	1.700	16.063	-351.388	146.163
15.5	-78	-350	690	-531	3.400	15.263	-353.088	130.100
16	-94	-333	549	-408	2.988	11.963	-356.488	114.838
16.5	-119	-348	415	-265	2.863	8.500	-359.475	102.875
17	-155	-306	287	-143	1.888	5.375	-362.338	94.375
17.5	-164	-274	219	-92	1.375	3.888	-364.225	89.000
18	-240	-231	383	-259	-0.113	8.025	-365.600	85.113
18.5	-293	-163	375	-213	-1.625	7.350	-365.488	77.088
19	-408	-41	293	-157	-4.588	5.625	-363.863	69.738
19.5	-548	87	233	-105	-7.938	4.225	-359.275	64.113
20	-668	215	87	27	-11.038	0.750	-351.338	59.888
20.5	-773	337	-55	202	-13.875	-3.213	-340.300	59.138
21	-857	417	-47	211	-15.925	-3.225	-326.425	62.350
21.5	-849	412	30	72	-15.763	-0.525	-310.500	65.575
22	-892	461	-2	133	-16.913	-1.688	-294.738	66.100
22.5	-923	494	-77	225	-17.713	-3.775	-277.825	67.788
23	-913	466	-153	280	-17.238	-5.413	-260.113	71.563
23.5	-819	349	-91	231	-14.600	-4.025	-242.875	76.975
24	-581	125	23	80	-8.825	-0.713	-228.275	81.000
24.5	-457	9	25	83	-5.825	-0.725	-219.450	81.713
25	-429	-17	-31	158	-5.150	-2.363	-213.625	82.438
25.5	-389	-51	-106	253	-4.225	-4.488	-208.475	84.800
26	-366	-44	-160	321	-4.025	-6.013	-204.250	89.288
26.5	-356	-66	-227	375	-3.625	-7.525	-200.225	95.300
27	-144	-314	-333	473	2.125	-10.075	-196.600	102.825

C305-IM03003

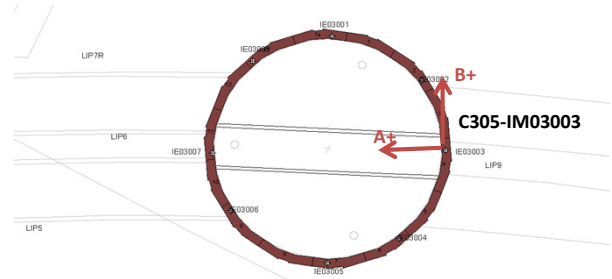
Serial number probe: 1035333



15-3-12 10:00

Depth (m)	A+	A-	B+	B-	A (mm)	B (mm)	Cumulative A (mm)	Cumulative B (mm)
27.5	-16	-443	-403	543	5.338	-11.825	-198.725	112.900
28	36	-458	-392	535	6.175	-11.588	-204.063	124.725
28.5	45	-482	-370	525	6.588	-11.188	-210.238	136.313
29	26	-463	-338	491	6.113	-10.363	-216.825	147.500
29.5	49	-491	-280	420	6.750	-8.750	-222.938	157.863
30	49	-479	-111	240	6.600	-4.388	-229.688	166.613
30.5	48	-454	58	82	6.275	-0.300	-236.288	171.000
31	5	-420	105	-6	5.313	1.388	-242.563	171.300
31.5	-66	-374	206	-63	3.850	3.363	-247.875	169.913
32	-135	-284	251	-117	1.863	4.600	-251.725	166.550
32.5	-203	-252	348	-186	0.613	6.675	-253.588	161.950
33	-55	-383	643	-476	4.100	13.988	-254.200	155.275
33.5	-62	-355	707	-586	3.663	16.163	-258.300	141.288
34	-250	-181	701	-572	-0.863	15.913	-261.963	125.125
34.5	-470	39	681	-553	-6.363	15.425	-261.100	109.213
35	-634	223	633	-493	-10.713	14.075	-254.738	93.788
35.5	-760	310	600	-443	-13.375	13.038	-244.025	79.713
36	-770	348	606	-494	-13.975	13.750	-230.650	66.675
36.5	-762	354	574	-420	-13.950	12.425	-216.675	52.925
37	-817	374	434	-293	-14.888	9.088	-202.725	40.500
37.5	-836	400	309	-182	-15.450	6.138	-187.838	31.413
38	-860	443	197	-53	-16.288	3.125	-172.388	25.275
38.5	-857	433	68	56	-16.125	0.150	-156.100	22.150
39	-565	130	51	53	-8.688	-0.025	-139.975	22.000
39.5	-468	18	93	23	-6.075	0.875	-131.288	22.025
40	-489	43	102	7	-6.650	1.188	-125.213	21.150
40.5	-553	131	121	-5	-8.550	1.575	-118.563	19.963
41	-607	182	99	14	-9.863	1.063	-110.013	18.388
41.5	-629	173	47	44	-10.025	0.038	-100.150	17.325
42	-356	-75	108	21	-3.513	1.088	-90.125	17.288
42.5	-234	-219	83	40	-0.188	0.538	-86.613	16.200
43	-267	-171	54	32	-1.200	0.275	-86.425	15.663
43.5	-302	-119	83	38	-2.288	0.563	-85.225	15.388
44	-304	-109	146	-3	-2.438	1.863	-82.938	14.825
44.5	-301	-131	146	-23	-2.125	2.113	-80.500	12.963
45	-295	-130	354	-183	-2.063	6.713	-78.375	10.850
45.5	-264	-189	436	-270	-0.938	8.825	-76.313	4.138
46	-210	-229	384	-251	0.238	7.938	-75.375	-4.688
46.5	-151	-259	327	-190	1.350	6.463	-75.613	-12.625
47	-124	-332	218	-85	2.600	3.788	-76.963	-19.088
47.5	-101	-311	144	-19	2.625	2.038	-79.563	-22.875
48	-187	-239	51	38	0.650	0.163	-82.188	-24.913
48.5	-259	-188	-11	148	-0.888	-1.988	-82.838	-25.075
49	-377	-64	-54	199	-3.913	-3.163	-81.950	-23.088
49.5	-474	51	-57	209	-6.563	-3.325	-78.038	-19.925
50	-570	126	-67	194	-8.700	-3.263	-71.475	-16.600
50.5	-605	170	-79	230	-9.688	-3.863	-62.775	-13.338
51	-519	104	-14	183	-7.788	-2.463	-53.088	-9.475
51.5	-492	70	23	106	-7.025	-1.038	-45.300	-7.013
52	-564	134	29	75	-8.725	-0.575	-38.275	-5.975
52.5	-605	166	29	98	-9.638	-0.863	-29.550	-5.400
53	-556	135	-16	149	-8.638	-2.063	-19.913	-4.538
53.5	-662	240	-51	147	-11.275	-2.475	-11.275	-2.475
Reference Point (54.0 m)							0.000	0.000

C305-IM03003



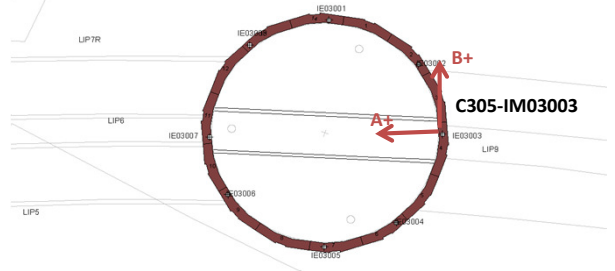
Serial number probe: 1032604

16-3-12 10:00

Depth (m)	A+	A-	B+	B-	A (mm)	B (mm)	Cumulative A (mm)	Cumulative B (mm)
0.5	-367	291	647	-855	-8.225	18.775	-118.363	249.500
1	-329	240	554	-733	-7.113	16.088	-110.138	230.725
1.5	-280	185	503	-676	-5.813	14.738	-103.025	214.638
2	-229	130	463	-646	-4.488	13.863	-97.213	199.900
2.5	-192	116	446	-621	-3.850	13.338	-92.725	186.038
3	28	-107	285	-473	1.688	9.475	-88.875	172.700
3.5	95	-166	132	-319	3.263	5.638	-90.563	163.225
4	59	-146	-14	-169	2.563	1.938	-93.825	157.588
4.5	36	-128	-150	-59	2.050	-1.138	-96.388	155.650
5	53	-132	-258	65	2.313	-4.038	-98.438	156.788
5.5	54	-125	-380	186	2.238	-7.075	-100.750	160.825
6	221	-325	-462	272	6.825	-9.175	-102.988	167.900
6.5	345	-428	-428	255	9.663	-8.538	-109.813	177.075
7	370	-462	-501	308	10.400	-10.113	-119.475	185.613
7.5	390	-476	-568	382	10.825	-11.875	-129.875	195.725
8	406	-519	-599	417	11.563	-12.700	-140.700	207.600
8.5	443	-546	-568	386	12.363	-11.925	-152.263	220.300
9	610	-702	-259	94	16.400	-4.413	-164.625	232.225
9.5	675	-768	-120	-82	18.038	-0.475	-181.025	236.638
10	677	-775	-85	-123	18.150	0.475	-199.063	237.113
10.5	734	-827	-18	-177	19.513	1.988	-217.213	236.638
11	745	-816	36	-228	19.513	3.300	-236.725	234.650
11.5	692	-789	131	-307	18.513	5.475	-256.238	231.350
12	755	-867	350	-523	20.275	10.913	-274.750	225.875
12.5	732	-833	437	-631	19.563	13.350	-295.025	214.963
13	545	-639	462	-650	14.800	13.900	-314.588	201.613
13.5	312	-424	460	-650	9.200	13.875	-329.388	187.713
14	122	-199	453	-630	4.013	13.538	-338.588	173.838
14.5	-73	-15	417	-603	-0.725	12.750	-342.600	160.300
15	17	-123	546	-730	1.750	15.950	-341.875	147.550
15.5	98	-182	526	-700	3.500	15.325	-343.625	131.600
16	87	-165	399	-576	3.150	12.188	-347.125	116.275
16.5	72	-168	261	-426	3.000	8.588	-350.275	104.088
17	34	-129	123	-306	2.038	5.363	-353.275	95.500
17.5	18	-108	66	-247	1.575	3.913	-355.313	90.138
18	-55	-63	227	-411	0.100	7.975	-356.888	86.225
18.5	-99	6	209	-383	-1.313	7.400	-356.988	78.250
19	-220	131	126	-317	-4.388	5.538	-355.675	70.850
19.5	-363	265	80	-253	-7.850	4.163	-351.288	65.313
20	-485	379	-80	-128	-10.800	0.600	-343.438	61.150
20.5	-599	513	-221	41	-13.900	-3.275	-332.638	60.550
21	-679	592	-205	45	-15.888	-3.125	-318.738	63.825
21.5	-668	582	-132	-81	-15.625	-0.638	-302.850	66.950
22	-714	635	-163	-28	-16.863	-1.688	-287.225	67.588
22.5	-742	667	-246	70	-17.613	-3.950	-270.363	69.275
23	-726	634	-304	122	-17.000	-5.325	-252.750	73.225
23.5	-642	532	-256	65	-14.675	-4.013	-235.750	78.550
24	-394	298	-130	-87	-8.650	-0.538	-221.075	82.563
24.5	-271	183	-127	-75	-5.675	-0.650	-212.425	83.100
25	-255	155	-187	-10	-5.125	-2.213	-206.750	83.750
25.5	-211	124	-266	96	-4.188	-4.525	-201.625	85.963
26	-193	121	-327	155	-3.925	-6.025	-197.438	90.488
26.5	-182	111	-393	214	-3.663	-7.588	-193.513	96.513
27	47	-140	-498	320	2.338	-10.225	-189.850	104.100

C305-IM03003

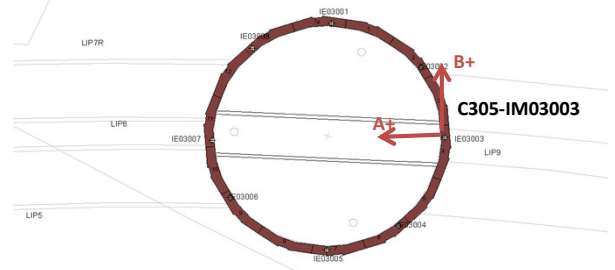
Serial number probe: 1032604



16-3-12 10:00

Depth (m)	A+	A-	B+	B-	A (mm)	B (mm)	Cumulative A (mm)	Cumulative B (mm)
27.5	170	-279	-568	376	5.613	-11.800	-192.188	114.325
28	222	-295	-560	371	6.463	-11.638	-197.800	126.125
28.5	236	-322	-533	365	6.975	-11.225	-204.263	137.763
29	207	-300	-509	322	6.338	-10.388	-211.238	148.988
29.5	222	-312	-436	264	6.675	-8.750	-217.575	159.375
30	220	-309	-267	81	6.613	-4.350	-224.250	168.125
30.5	232	-297	-98	-92	6.613	-0.075	-230.863	172.475
31	178	-260	-45	-164	5.475	1.488	-237.475	172.550
31.5	114	-197	47	-227	3.888	3.425	-242.950	171.063
32	39	-124	92	-284	2.038	4.700	-246.838	167.638
32.5	-36	-70	185	-350	0.425	6.688	-248.875	162.938
33	134	-214	476	-641	4.350	13.963	-249.300	156.250
33.5	116	-193	555	-745	3.863	16.250	-253.650	142.288
34	-74	-3	541	-728	-0.888	15.863	-257.513	126.038
34.5	-301	204	521	-708	-6.313	15.363	-256.625	110.175
35	-464	388	479	-651	-10.650	14.125	-250.313	94.813
35.5	-577	489	434	-607	-13.325	13.013	-239.663	80.688
36	-592	511	455	-651	-13.788	13.825	-226.338	67.675
36.5	-584	520	425	-590	-13.800	12.688	-212.550	53.850
37	-626	541	279	-454	-14.588	9.163	-198.750	41.163
37.5	-662	573	141	-333	-15.438	5.925	-184.163	32.000
38	-689	613	37	-206	-16.275	3.038	-168.725	26.075
38.5	-670	598	-93	-111	-15.850	0.225	-152.450	23.038
39	-395	307	-107	-99	-8.775	-0.100	-136.600	22.813
39.5	-274	190	-61	-140	-5.800	0.988	-127.825	22.913
40	-309	224	-51	-159	-6.663	1.350	-122.025	21.925
40.5	-383	291	-39	-173	-8.425	1.675	-115.363	20.575
41	-430	353	-65	-142	-9.788	0.963	-106.938	18.900
41.5	-445	347	-105	-114	-9.900	0.113	-97.150	17.938
42	-175	88	-59	-150	-3.288	1.138	-87.250	17.825
42.5	-52	-48	-76	-134	-0.050	0.725	-83.963	16.688
43	-86	-13	-102	-123	-0.913	0.263	-83.913	15.963
43.5	-130	45	-72	-118	-2.188	0.575	-83.000	15.700
44	-131	54	-13	-171	-2.313	1.975	-80.813	15.125
44.5	-123	44	-4	-185	-2.088	2.263	-78.500	13.150
45	-108	43	196	-353	-1.888	6.863	-76.413	10.888
45.5	-95	-15	266	-441	-1.000	8.838	-74.525	4.025
46	-39	-64	228	-414	0.313	8.025	-73.525	-4.813
46.5	19	-94	164	-343	1.413	6.338	-73.838	-12.838
47	53	-153	57	-238	2.575	3.688	-75.250	-19.175
47.5	75	-155	-10	-183	2.875	2.163	-77.825	-22.863
48	-14	-77	-99	-123	0.788	0.300	-80.700	-25.025
48.5	-82	-19	-180	-16	-0.788	-2.050	-81.488	-25.325
49	-190	100	-209	36	-3.625	-3.063	-80.700	-23.275
49.5	-295	218	-230	50	-6.413	-3.500	-77.075	-20.213
50	-383	307	-230	41	-8.625	-3.388	-70.663	-16.713
50.5	-417	328	-232	65	-9.313	-3.713	-62.038	-13.325
51	-333	279	-188	25	-7.650	-2.663	-52.725	-9.613
51.5	-318	242	-145	-55	-7.000	-1.125	-45.075	-6.950
52	-391	306	-131	-75	-8.713	-0.700	-38.075	-5.825
52.5	-416	338	-141	-67	-9.425	-0.925	-29.363	-5.125
53	-384	313	-167	-15	-8.713	-1.900	-19.938	-4.200
53.5	-489	409	-203	-19	-11.225	-2.300	-11.225	-2.300
Reference Point (54.0 m)							0.000	0.000

C305-IM03003

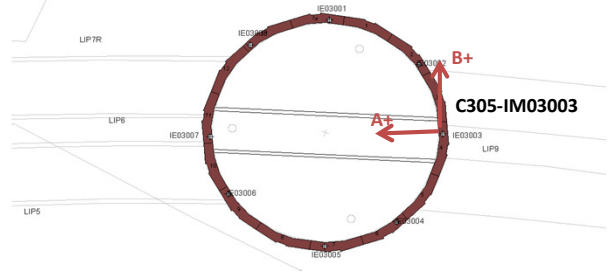


Serial number probe: 1035333

15-3-12 11:00

Depth (m)	A+	A-	B+	B-	A (mm)	B (mm)	Cumulative A (mm)	Cumulative B (mm)
0.5	1600	-1843	646	-505	43.038	14.388	77.425	-206.625
1	1063	-1319	817	-680	29.775	18.713	34.388	-221.013
1.5	628	-868	813	-696	18.700	18.863	4.613	-239.725
2	329	-572	728	-606	11.263	16.675	-14.088	-258.588
2.5	110	-387	678	-533	6.213	15.138	-25.350	-275.263
3	-10	-209	511	-391	2.488	11.275	-31.563	-290.400
3.5	-84	-179	425	-293	1.188	8.975	-34.050	-301.675
4	-95	-150	348	-210	0.688	6.975	-35.238	-310.650
4.5	-81	-152	300	-158	0.888	5.725	-35.925	-317.625
5	-44	-193	226	-99	1.863	4.063	-36.813	-323.350
5.5	-13	-243	106	-23	2.875	1.613	-38.675	-327.413
6	61	-310	-3	103	4.638	-1.325	-41.550	-329.025
6.5	70	-316	-70	193	4.825	-3.288	-46.188	-327.700
7	21	-270	-119	226	3.638	-4.313	-51.013	-324.413
7.5	4	-244	-89	201	3.100	-3.625	-54.650	-320.100
8	-13	-226	-19	100	2.663	-1.488	-57.750	-316.475
8.5	-44	-213	34	66	2.113	-0.400	-60.413	-314.988
9	-44	-212	118	-36	2.100	1.925	-62.525	-314.588
9.5	-15	-226	275	-162	2.638	5.463	-64.625	-316.513
10	-64	-193	508	-394	1.613	11.275	-67.263	-321.975
10.5	-146	-116	775	-636	-0.375	17.638	-68.875	-333.250
11	-246	33	960	-819	-3.488	22.238	-68.500	-350.888
11.5	-388	108	1000	-873	-6.200	23.413	-65.013	-373.125
12	-204	-59	965	-832	-1.813	22.463	-58.813	-396.538
12.5	69	-329	616	-486	4.975	13.775	-57.000	-419.000
13	152	-423	431	-310	7.188	9.263	-61.975	-432.775
13.5	147	-415	424	-288	7.025	8.900	-69.163	-442.038
14	122	-393	378	-263	6.438	8.013	-76.188	-450.938
14.5	75	-311	353	-206	4.825	6.988	-82.625	-458.950
15	-57	-190	482	-350	1.663	10.400	-87.450	-465.938
15.5	11	-268	453	-333	3.488	9.825	-89.113	-476.338
16	63	-328	355	-230	4.888	7.313	-92.600	-486.163
16.5	39	-278	347	-245	3.963	7.400	-97.488	-493.475
17	-31	-209	337	-212	2.225	6.863	-101.450	-500.875
17.5	-62	-154	266	-151	1.150	5.213	-103.675	-507.738
18	-98	-135	180	-80	0.463	3.250	-104.825	-512.950
18.5	-151	-98	184	-85	-0.663	3.363	-105.288	-516.200
19	-174	-59	146	-50	-1.438	2.450	-104.625	-519.563
19.5	-185	-84	96	-23	-1.263	1.488	-103.188	-522.013
20	-213	-30	73	2	-2.288	0.888	-101.925	-523.500
20.5	-262	18	33	40	-3.500	-0.088	-99.638	-524.388
21	-334	62	180	-55	-4.950	2.938	-96.138	-524.300
21.5	-436	196	133	-51	-7.900	2.300	-91.188	-527.238
22	-532	287	88	7	-10.238	1.013	-83.288	-529.538
22.5	-624	372	73	25	-12.450	0.600	-73.050	-530.550
23	-653	419	23	63	-13.400	-0.500	-60.600	-531.150
23.5	-682	426	-50	122	-13.850	-2.150	-47.200	-530.650
24	-719	450	-161	269	-14.613	-5.375	-33.350	-528.500
24.5	-600	361	-281	434	-12.013	-8.938	-18.738	-523.125
25	-383	136	-436	563	-6.488	-12.488	-6.725	-514.188
25.5	-282	20	-497	613	-3.775	-13.875	-0.238	-501.700
26	-66	-168	-551	668	1.275	-15.238	3.538	-487.825
26.5	125	-390	-647	779	6.438	-17.825	2.263	-472.588
27	92	-344	-628	765	5.450	-17.413	-4.175	-454.763

C305-IM03003

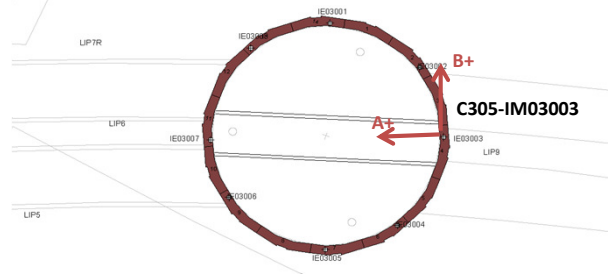


Serial number probe: 1035333

15-3-12 11:00

Depth (m)	A+	A-	B+	B-	A (mm)	B (mm)	Cumulative A (mm)	Cumulative B (mm)
27.5	-14	-228	-588	720	2.675	-16.350	-9.625	-437.350
28	-33	-198	-597	706	2.063	-16.288	-12.300	-421.000
28.5	-101	-151	-563	696	0.625	-15.738	-14.363	-404.713
29	-110	-136	-550	673	0.325	-15.288	-14.988	-388.975
29.5	-148	-133	-513	647	-0.188	-14.500	-15.313	-373.688
30	-246	-13	-529	660	-2.913	-14.863	-15.125	-359.188
30.5	-261	12	-385	511	-3.413	-11.200	-12.213	-344.325
31	-272	8	-247	366	-3.500	-7.663	-8.800	-333.125
31.5	-290	38	-136	275	-4.100	-5.138	-5.300	-325.463
32	-353	111	-46	185	-5.800	-2.888	-1.200	-320.325
32.5	-368	134	82	56	-6.275	0.325	4.600	-317.438
33	-399	125	57	72	-6.550	-0.188	10.875	-317.763
33.5	-355	98	23	87	-5.663	-0.800	17.425	-317.575
34	-336	88	101	15	-5.300	1.075	23.088	-316.775
34.5	-383	167	160	-7	-6.875	2.088	28.388	-317.850
35	-452	202	201	-55	-8.175	3.200	35.263	-319.938
35.5	-439	182	197	-53	-7.763	3.125	43.438	-323.138
36	-458	216	1	130	-8.425	-1.613	51.200	-326.263
36.5	-409	163	-156	318	-7.150	-5.925	59.625	-324.650
37	-347	70	-158	331	-5.213	-6.113	66.775	-318.725
37.5	-308	39	-38	184	-4.338	-2.775	71.988	-312.613
38	-341	57	54	81	-4.975	-0.338	76.325	-309.838
38.5	-413	136	96	28	-6.863	0.850	81.300	-309.500
39	-307	66	-79	220	-4.663	-3.738	88.163	-310.350
39.5	-276	30	-126	267	-3.825	-4.913	92.825	-306.613
40	-260	25	-129	270	-3.563	-4.988	96.650	-301.700
40.5	-263	42	-130	277	-3.813	-5.088	100.213	-296.713
41	-384	113	-160	292	-6.213	-5.650	104.025	-291.625
41.5	-519	288	-126	270	-10.088	-4.950	110.238	-285.975
42	-389	115	-137	301	-6.300	-5.475	120.325	-281.025
42.5	-206	-42	-170	326	-2.050	-6.200	126.625	-275.550
43	-161	-62	-182	317	-1.238	-6.238	128.675	-269.350
43.5	-149	-138	-186	317	-0.138	-6.288	129.913	-263.113
44	-29	-208	-191	327	2.238	-6.475	130.050	-256.825
44.5	127	-388	-155	302	6.438	-5.713	127.813	-250.350
45	245	-535	-258	371	9.750	-7.863	121.375	-244.638
45.5	273	-523	-218	372	9.950	-7.375	111.625	-236.775
46	258	-531	-220	408	9.863	-7.850	101.675	-229.400
46.5	284	-520	-253	409	10.050	-8.275	91.813	-221.550
47	288	-551	-257	392	10.488	-8.113	81.763	-213.275
47.5	284	-551	-270	382	10.438	-8.150	71.275	-205.163
48	297	-562	-353	502	10.738	-10.688	60.838	-197.013
48.5	290	-536	-471	651	10.325	-14.025	50.100	-186.325
49	240	-533	-509	642	9.663	-14.388	39.775	-172.300
49.5	232	-455	-500	644	8.588	-14.300	30.113	-157.913
50	112	-371	-533	685	6.038	-15.225	21.525	-143.613
50.5	23	-268	-559	712	3.638	-15.888	15.488	-128.388
51	59	-316	-731	882	4.688	-20.163	11.850	-112.500
51.5	105	-342	-736	900	5.588	-20.450	7.163	-92.338
52	7	-243	-682	842	3.125	-19.050	1.575	-71.888
52.5	-100	-151	-649	814	0.638	-18.288	-1.550	-52.838
53	-186	-71	-635	778	-1.438	-17.663	-2.188	-34.550
53.5	-170	-110	-601	750	-0.750	-16.888	-0.750	-16.888
Reference Point (54.0 m)							0.000	0.000

C305-IM03003



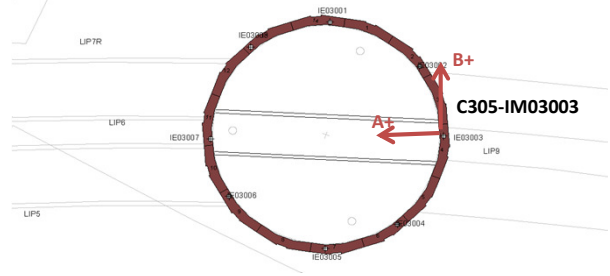
Serial number probe: 1032604

16-3-12 11:00

Depth (m)	A+	A-	B+	B-	A (mm)	B (mm)	Cumulative A (mm)	Cumulative B (mm)
0.5	1781	-1672	485	-657	43.163	14.275	91.413	-207.488
1	1232	-1142	653	-847	29.675	18.750	48.250	-221.763
1.5	803	-690	646	-848	18.663	18.675	18.575	-240.513
2	511	-395	575	-762	11.325	16.713	-0.087	-259.188
2.5	295	-208	510	-696	6.288	15.075	-11.413	-275.900
3	165	-47	348	-557	2.650	11.313	-17.700	-290.975
3.5	99	-4	262	-453	1.288	8.938	-20.350	-302.288
4	92	17	183	-371	0.938	6.925	-21.638	-311.225
4.5	105	9	134	-311	1.200	5.563	-22.575	-318.150
5	136	-33	58	-260	2.113	3.975	-23.775	-323.713
5.5	166	-79	-47	-174	3.063	1.588	-25.888	-327.688
6	248	-142	-165	-52	4.875	-1.413	-28.950	-329.275
6.5	256	-152	-239	38	5.100	-3.463	-33.825	-327.863
7	202	-110	-275	62	3.900	-4.213	-38.925	-324.400
7.5	190	-68	-240	33	3.225	-3.413	-42.825	-320.188
8	167	-50	-174	-51	2.713	-1.538	-46.050	-316.775
8.5	138	-47	-125	-103	2.313	-0.275	-48.763	-315.238
9	142	-38	-33	-186	2.250	1.913	-51.075	-314.963
9.5	160	-52	124	-321	2.650	5.563	-53.325	-316.875
10	117	-25	356	-550	1.775	11.325	-55.975	-322.438
10.5	38	58	615	-792	-0.250	17.588	-57.750	-333.763
11	-76	195	797	-987	-3.388	22.300	-57.500	-351.350
11.5	-209	284	845	-1043	-6.163	23.600	-54.113	-373.650
12	-22	121	799	-987	-1.788	22.325	-47.950	-397.250
12.5	246	-161	457	-651	5.088	13.850	-46.163	-419.575
13	341	-254	272	-466	7.438	9.225	-51.250	-433.425
13.5	324	-247	263	-453	7.138	8.950	-58.688	-442.650
14	305	-215	212	-424	6.500	7.950	-65.825	-451.600
14.5	249	-131	190	-368	4.750	6.975	-72.325	-459.550
15	125	-10	319	-510	1.688	10.363	-77.075	-466.525
15.5	198	-110	293	-491	3.850	9.800	-78.763	-476.888
16	246	-168	199	-396	5.175	7.438	-82.613	-486.688
16.5	209	-101	195	-394	3.875	7.363	-87.788	-494.125
17	144	-41	179	-375	2.313	6.925	-91.663	-501.488
17.5	115	13	97	-306	1.275	5.038	-93.975	-508.413
18	86	33	27	-237	0.663	3.300	-95.250	-513.450
18.5	26	72	29	-236	-0.575	3.313	-95.913	-516.750
19	12	105	-14	-203	-1.163	2.363	-95.338	-520.063
19.5	2	92	-61	-174	-1.125	1.413	-94.175	-522.425
20	-33	138	-86	-147	-2.138	0.763	-93.050	-523.838
20.5	-88	180	-125	-110	-3.350	-0.188	-90.913	-524.600
21	-151	236	14	-218	-4.838	2.900	-87.563	-524.413
21.5	-250	358	-17	-208	-7.600	2.388	-82.725	-527.313
22	-356	468	-76	-159	-10.300	1.038	-75.125	-529.700
22.5	-445	540	-93	-129	-12.313	0.450	-64.825	-530.738
23	-483	580	-137	-104	-13.288	-0.413	-52.513	-531.188
23.5	-500	603	-207	-41	-13.788	-2.075	-39.225	-530.775
24	-544	620	-311	98	-14.550	-5.113	-25.438	-528.700
24.5	-424	524	-439	275	-11.850	-8.925	-10.888	-523.588
25	-210	307	-594	402	-6.463	-12.450	0.963	-514.663
25.5	-98	183	-661	455	-3.513	-13.950	7.425	-502.213
26	108	4	-701	509	1.300	-15.125	10.938	-488.263
26.5	308	-215	-800	620	6.538	-17.750	9.638	-473.138
27	276	-176	-788	607	5.650	-17.438	3.100	-455.388

C305-IM03003

Serial number probe: 1032604

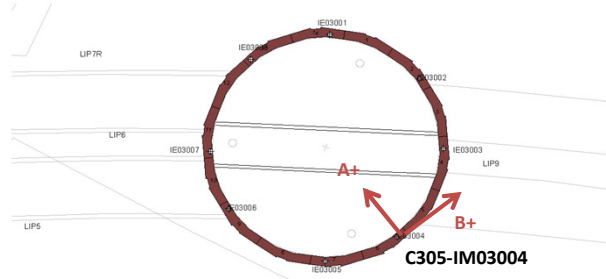


16-3-12 11:00

Depth (m)	A+	A-	B+	B-	A (mm)	B (mm)	Cumulative A (mm)	Cumulative B (mm)
27.5	175	-60	-744	553	2.938	-16.213	-2.550	-437.950
28	148	-29	-745	547	2.213	-16.150	-5.487	-421.738
28.5	79	18	-728	541	0.763	-15.863	-7.700	-405.588
29	66	25	-701	503	0.513	-15.050	-8.462	-389.725
29.5	41	42	-677	495	-0.013	-14.650	-8.975	-374.675
30	-76	166	-683	499	-3.025	-14.775	-8.962	-360.025
30.5	-70	176	-542	349	-3.075	-11.138	-5.937	-345.250
31	-91	170	-404	212	-3.263	-7.700	-2.862	-334.113
31.5	-118	213	-301	124	-4.138	-5.313	0.400	-326.413
32	-172	287	-206	19	-5.738	-2.813	4.538	-321.100
32.5	-189	304	-88	-110	-6.163	0.275	10.275	-318.288
33	-219	300	-104	-93	-6.488	-0.138	16.438	-318.563
33.5	-170	266	-133	-77	-5.450	-0.700	22.925	-318.425
34	-160	253	-60	-149	-5.163	1.113	28.375	-317.725
34.5	-213	325	-11	-169	-6.725	1.975	33.538	-318.838
35	-273	364	48	-215	-7.963	3.288	40.263	-320.813
35.5	-258	352	30	-206	-7.625	2.950	48.225	-324.100
36	-286	376	-153	-36	-8.275	-1.463	55.850	-327.050
36.5	-235	331	-323	151	-7.075	-5.925	64.125	-325.588
37	-163	242	-324	172	-5.063	-6.200	71.200	-319.663
37.5	-125	206	-204	17	-4.138	-2.763	76.263	-313.463
38	-163	234	-107	-80	-4.963	-0.338	80.400	-310.700
38.5	-232	313	-73	-123	-6.813	0.625	85.363	-310.363
39	-132	235	-229	60	-4.588	-3.613	92.175	-310.988
39.5	-105	195	-295	118	-3.750	-5.163	96.763	-307.375
40	-85	185	-286	116	-3.375	-5.025	100.513	-302.213
40.5	-85	203	-301	121	-3.600	-5.275	103.888	-297.188
41	-193	289	-312	128	-6.025	-5.500	107.488	-291.913
41.5	-343	453	-291	114	-9.950	-5.063	113.513	-286.413
42	-203	288	-303	148	-6.138	-5.638	123.463	-281.350
42.5	-31	138	-327	159	-2.113	-6.075	129.600	-275.713
43	21	104	-342	156	-1.038	-6.225	131.713	-269.638
43.5	28	24	-344	166	0.050	-6.375	132.750	-263.413
44	155	-39	-354	170	2.425	-6.550	132.700	-257.038
44.5	313	-212	-322	147	6.563	-5.863	130.275	-250.488
45	436	-364	-412	218	10.000	-7.875	123.713	-244.625
45.5	456	-355	-382	202	10.138	-7.300	113.713	-236.750
46	446	-359	-387	238	10.063	-7.813	103.575	-229.450
46.5	463	-347	-417	246	10.125	-8.288	93.513	-221.638
47	465	-372	-415	235	10.463	-8.125	83.388	-213.350
47.5	475	-378	-420	229	10.663	-8.113	72.925	-205.225
48	469	-399	-519	342	10.850	-10.763	62.263	-197.113
48.5	464	-365	-642	490	10.363	-14.150	51.413	-186.350
49	424	-358	-664	480	9.775	-14.300	41.050	-172.200
49.5	407	-294	-658	486	8.763	-14.300	31.275	-157.900
50	292	-203	-687	525	6.188	-15.150	22.513	-143.600
50.5	200	-101	-711	545	3.763	-15.700	16.325	-128.450
51	242	-152	-895	729	4.925	-20.300	12.563	-112.750
51.5	275	-169	-903	739	5.550	-20.525	7.638	-92.450
52	195	-72	-839	681	3.338	-19.000	2.088	-71.925
52.5	75	23	-803	645	0.650	-18.100	-1.250	-52.925
53	-4	92	-799	624	-1.200	-17.788	-1.900	-34.825
53.5	7	63	-768	595	-0.700	-17.038	-0.700	-17.038
Reference Point (54.0 m)							0.000	0.000

C305-IM03004

Serial number probe: 1035333

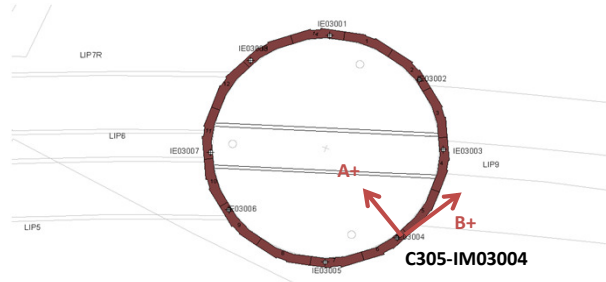


15-3-12 14:00

Depth (m)	A+	A-	B+	B-	A (mm)	B (mm)	Cumulative A (mm)	Cumulative B (mm)
0.5	-1027	673	495	-302	-21.250	9.963	-255.563	-242.825
1	-856	444	531	-374	-16.250	11.313	-234.313	-252.788
1.5	-691	300	620	-435	-12.388	13.188	-218.063	-264.100
2	-641	243	643	-494	-11.050	14.213	-205.675	-277.288
2.5	-611	259	642	-462	-10.875	13.800	-194.625	-291.500
3	-486	106	580	-401	-7.400	12.263	-183.750	-305.300
3.5	-255	-116	500	-327	-1.738	10.338	-176.350	-317.563
4	-127	-235	424	-260	1.350	8.550	-174.613	-327.900
4.5	-64	-305	415	-214	3.013	7.863	-175.963	-336.450
5	10	-375	359	-162	4.813	6.513	-178.975	-344.313
5.5	108	-474	293	-111	7.275	5.050	-183.788	-350.825
6	175	-532	218	-28	8.838	3.075	-191.063	-355.875
6.5	56	-435	36	107	6.138	-0.888	-199.900	-358.950
7	71	-432	24	171	6.288	-1.838	-206.038	-358.063
7.5	97	-465	-49	218	7.025	-3.338	-212.325	-356.225
8	60	-443	-171	360	6.288	-6.638	-219.350	-352.888
8.5	116	-512	-311	493	7.850	-10.050	-225.638	-346.250
9	241	-622	-549	732	10.788	-16.013	-233.488	-336.200
9.5	432	-813	-831	1033	15.563	-23.300	-244.275	-320.188
10	444	-806	-899	1117	15.625	-25.200	-259.838	-296.888
10.5	426	-798	-968	1143	15.300	-26.388	-275.463	-271.688
11	360	-741	-986	1164	13.763	-26.875	-290.763	-245.300
11.5	295	-661	-950	1118	11.950	-25.850	-304.525	-218.425
12	127	-521	-697	879	8.100	-19.700	-316.475	-192.575
12.5	-180	-216	-217	402	0.450	-7.738	-324.575	-172.875
13	-267	-110	66	110	-1.963	-0.550	-325.025	-165.138
13.5	-399	17	174	12	-5.200	2.025	-323.063	-164.588
14	-504	111	242	-79	-7.688	4.013	-317.863	-166.613
14.5	-528	184	354	-146	-8.900	6.250	-310.175	-170.625
15	-585	244	453	-264	-10.363	8.963	-301.275	-176.875
15.5	-652	272	633	-442	-11.550	13.438	-290.913	-185.838
16	-540	122	642	-470	-8.275	13.900	-279.363	-199.275
16.5	-366	-12	638	-448	-4.425	13.575	-271.088	-213.175
17	-203	-162	547	-349	-0.513	11.200	-266.663	-226.750
17.5	-58	-317	451	-251	3.238	8.775	-266.150	-237.950
18	21	-414	288	-92	5.438	4.750	-269.388	-246.725
18.5	103	-490	52	123	7.413	-0.888	-274.825	-251.475
19	325	-716	-46	250	13.013	-3.700	-282.238	-250.588
19.5	497	-871	-183	377	17.100	-7.000	-295.250	-246.888
20	631	-1019	-344	513	20.625	-10.713	-312.350	-239.888
20.5	819	-1174	-425	606	24.913	-12.888	-332.975	-229.175
21	882	-1271	-562	727	26.913	-16.113	-357.888	-216.288
21.5	719	-1082	-734	912	22.513	-20.575	-384.800	-200.175
22	622	-1015	-869	1060	20.463	-24.113	-407.313	-179.600
22.5	531	-924	-1008	1171	18.188	-27.238	-427.775	-155.488
23	417	-811	-1130	1296	15.350	-30.325	-445.963	-128.250
23.5	354	-741	-1217	1378	13.688	-32.438	-461.313	-97.925
24	227	-610	-1141	1320	10.463	-30.763	-475.000	-65.487
24.5	79	-451	-813	991	6.625	-22.550	-485.463	-34.725
25	85	-467	-705	917	6.900	-20.275	-492.088	-12.175
25.5	93	-483	-676	863	7.200	-19.238	-498.988	8.100
26	85	-455	-630	808	6.750	-17.975	-506.188	27.338
26.5	41	-452	-614	794	6.163	-17.600	-512.938	45.313
27	-129	-274	-430	605	1.813	-12.938	-519.100	62.913

C305-IM03004

Serial number probe: 1035333

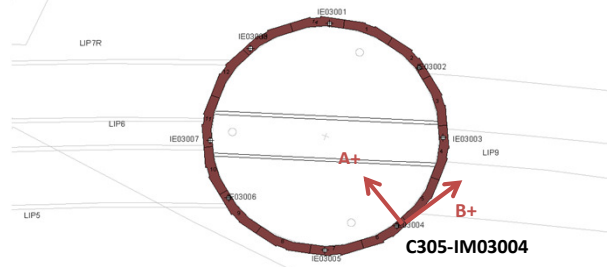


15-3-12 14:00

Depth (m)	A+	A-	B+	B-	A (mm)	B (mm)	Cumulative A (mm)	Cumulative B (mm)
27.5	-477	74	-143	359	-6.888	-6.275	-520.913	75.850
28	-586	223	-143	331	-10.113	-5.925	-514.025	82.125
28.5	-708	340	-104	286	-13.100	-4.875	-503.913	88.050
29	-828	438	-75	258	-15.825	-4.163	-490.813	92.925
29.5	-825	449	-85	264	-15.925	-4.363	-474.988	97.088
30	-832	448	-153	320	-16.000	-5.913	-459.063	101.450
30.5	-827	426	-246	441	-15.663	-8.588	-443.063	107.363
31	-717	346	-240	444	-13.288	-8.550	-427.400	115.950
31.5	-669	277	-301	468	-11.825	-9.613	-414.113	124.500
32	-602	208	-360	553	-10.125	-11.413	-402.288	134.113
32.5	-531	155	-476	632	-8.575	-13.850	-392.163	145.525
33	-471	65	-639	840	-6.700	-18.488	-383.588	159.375
33.5	-324	-54	-857	1014	-3.375	-23.388	-376.888	177.863
34	-336	-60	-854	1055	-3.450	-23.863	-373.513	201.250
34.5	-317	-80	-872	1063	-2.963	-24.188	-370.063	225.113
35	-313	-68	-901	1080	-3.063	-24.763	-367.100	249.300
35.5	-318	-77	-882	1063	-3.013	-24.313	-364.038	274.063
36	-394	27	-754	938	-5.263	-21.150	-361.025	298.375
36.5	-553	138	-570	763	-8.638	-16.663	-355.763	319.525
37	-529	125	-496	672	-8.175	-14.600	-347.125	336.188
37.5	-504	124	-436	638	-7.850	-13.425	-338.950	350.788
38	-511	124	-383	571	-7.938	-11.925	-331.100	364.213
38.5	-517	139	-394	558	-8.200	-11.900	-323.163	376.138
39	-593	214	-172	328	-10.088	-6.250	-314.963	388.038
39.5	-679	326	198	-34	-12.563	2.900	-304.875	394.288
40	-666	278	289	-116	-11.800	5.063	-292.313	391.388
40.5	-640	274	389	-219	-11.425	7.600	-280.513	386.325
41	-652	282	444	-262	-11.675	8.825	-269.088	378.725
41.5	-581	202	479	-284	-9.788	9.538	-257.413	369.900
42	-697	305	555	-365	-12.525	11.500	-247.625	360.363
42.5	-925	552	613	-437	-18.463	13.125	-235.100	348.863
43	-928	524	625	-456	-18.150	13.513	-216.638	335.738
43.5	-898	509	605	-444	-17.588	13.113	-198.488	322.225
44	-879	511	639	-431	-17.375	13.375	-180.900	309.113
44.5	-855	522	641	-472	-17.213	13.913	-163.525	295.738
45	-804	415	730	-529	-15.238	15.738	-146.313	281.825
45.5	-699	332	806	-602	-12.888	17.600	-131.075	266.088
46	-616	235	749	-556	-10.638	16.313	-118.188	248.488
46.5	-547	157	729	-539	-8.800	15.850	-107.550	232.175
47	-499	140	676	-523	-7.988	14.988	-98.750	216.325
47.5	-436	62	674	-513	-6.225	14.838	-90.763	201.338
48	-416	16	747	-551	-5.400	16.225	-84.538	186.500
48.5	-424	55	825	-656	-5.988	18.513	-79.138	170.275
49	-514	133	765	-568	-8.088	16.663	-73.150	151.763
49.5	-521	134	708	-506	-8.188	15.175	-65.063	135.100
50	-510	111	642	-458	-7.763	13.750	-56.875	119.925
50.5	-495	115	669	-463	-7.625	14.150	-49.113	106.175
51	-508	159	678	-513	-8.338	14.888	-41.488	92.025
51.5	-605	256	761	-579	-10.763	16.750	-33.150	77.138
52	-582	190	688	-497	-9.650	14.813	-22.388	60.388
52.5	-472	106	679	-456	-7.225	14.188	-12.738	45.575
53	-349	-54	665	-501	-3.688	14.575	-5.513	31.388
53.5	-274	-128	763	-582	-1.825	16.813	-1.825	16.813
Reference Point (54.0 m)							0.000	0.000

C305-IM03004

Serial number probe: 1032604

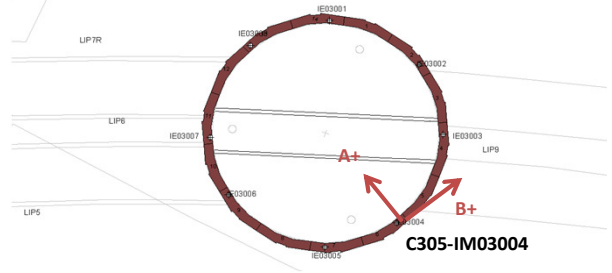


16-3-12 14:00

Depth (m)	A+	A-	B+	B-	A (mm)	B (mm)	Cumulative A (mm)	Cumulative B (mm)
0.5	-839	837	324	-465	-20.950	9.863	-241.013	-242.200
1	-666	618	381	-529	-16.050	11.375	-220.063	-252.063
1.5	-504	477	447	-595	-12.263	13.025	-204.013	-263.438
2	-452	409	492	-643	-10.763	14.188	-191.750	-276.463
2.5	-444	426	488	-615	-10.875	13.788	-180.988	-290.650
3	-296	272	412	-558	-7.100	12.125	-170.113	-304.438
3.5	-61	56	349	-491	-1.463	10.500	-163.013	-316.563
4	58	-69	262	-421	1.588	8.538	-161.550	-327.063
4.5	126	-145	239	-369	3.388	7.600	-163.138	-335.600
5	181	-213	203	-323	4.925	6.575	-166.525	-343.200
5.5	298	-315	134	-275	7.663	5.113	-171.450	-349.775
6	349	-370	46	-184	8.988	2.875	-179.113	-354.888
6.5	234	-262	-123	-60	6.200	-0.788	-188.100	-357.763
7	237	-269	-152	0	6.325	-1.900	-194.300	-356.975
7.5	277	-288	-222	67	7.063	-3.613	-200.625	-355.075
8	256	-280	-333	195	6.700	-6.600	-207.688	-351.463
8.5	305	-343	-467	344	8.100	-10.138	-214.388	-344.863
9	414	-449	-715	569	10.788	-16.050	-222.488	-334.725
9.5	610	-641	-998	868	15.638	-23.325	-233.275	-318.675
10	635	-648	-1069	957	16.038	-25.325	-248.913	-295.350
10.5	604	-627	-1122	991	15.388	-26.413	-264.950	-270.025
11	530	-566	-1153	991	13.700	-26.800	-280.338	-243.613
11.5	463	-502	-1119	964	12.063	-26.038	-294.038	-216.813
12	311	-351	-866	714	8.275	-19.750	-306.100	-190.775
12.5	13	-37	-381	235	0.625	-7.700	-314.375	-171.025
13	-83	75	-104	-52	-1.975	-0.650	-315.000	-163.325
13.5	-211	199	19	-154	-5.125	2.163	-313.025	-162.675
14	-316	291	90	-233	-7.588	4.038	-307.900	-164.838
14.5	-354	355	182	-322	-8.863	6.300	-300.313	-168.875
15	-415	412	294	-433	-10.338	9.088	-291.450	-175.175
15.5	-477	439	463	-606	-11.450	13.363	-281.113	-184.263
16	-355	305	490	-633	-8.250	14.038	-269.663	-197.625
16.5	-186	154	473	-608	-4.250	13.513	-261.413	-211.663
17	-27	11	383	-520	-0.475	11.288	-257.163	-225.175
17.5	125	-148	288	-421	3.413	8.863	-256.688	-236.463
18	198	-244	129	-262	5.525	4.888	-260.100	-245.325
18.5	281	-325	-99	-37	7.575	-0.775	-265.625	-250.213
19	506	-550	-213	84	13.200	-3.713	-273.200	-249.438
19.5	673	-708	-354	208	17.263	-7.025	-286.400	-245.725
20	810	-838	-494	353	20.600	-10.588	-303.663	-238.700
20.5	997	-1009	-588	447	25.075	-12.938	-324.263	-228.113
21	1056	-1097	-716	575	26.913	-16.138	-349.338	-215.175
21.5	886	-918	-896	747	22.550	-20.538	-376.250	-199.038
22	810	-850	-1015	896	20.750	-23.888	-398.800	-178.500
22.5	714	-746	-1170	1021	18.250	-27.388	-419.550	-154.613
23	611	-637	-1284	1142	15.600	-30.325	-437.800	-127.225
23.5	521	-567	-1369	1227	13.600	-32.450	-453.400	-96.900
24	414	-440	-1286	1146	10.675	-30.400	-467.000	-64.450
24.5	245	-288	-976	836	6.663	-22.650	-477.675	-34.050
25	258	-290	-877	754	6.850	-20.388	-484.338	-11.400
25.5	277	-311	-851	715	7.350	-19.575	-491.188	8.987
26	255	-277	-787	654	6.650	-18.013	-498.538	28.562
26.5	219	-269	-768	627	6.100	-17.438	-505.188	46.575
27	58	-93	-592	447	1.888	-12.988	-511.288	64.012

C305-IM03004

Serial number probe: 1032604

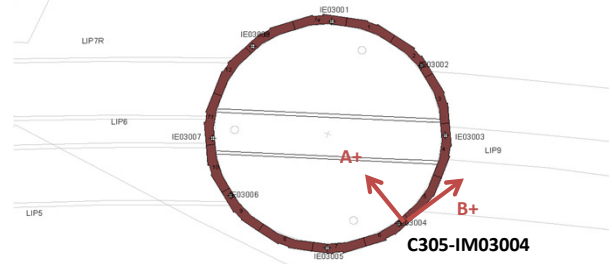


16-3-12 14:00

Depth (m)	A+	A-	B+	B-	A (mm)	B (mm)	Cumulative A (mm)	Cumulative B (mm)
27.5	-289	249	-304	193	-6.725	-6.213	-513.175	77.000
28	-400	384	-312	170	-9.800	-6.025	-506.450	83.212
28.5	-531	507	-273	129	-12.975	-5.025	-496.650	89.238
29	-643	600	-231	90	-15.538	-4.013	-483.675	94.263
29.5	-648	609	-256	106	-15.713	-4.525	-468.138	98.275
30	-647	628	-309	174	-15.938	-6.038	-452.425	102.800
30.5	-636	608	-396	268	-15.550	-8.300	-436.488	108.838
31	-544	509	-391	269	-13.163	-8.250	-420.938	117.138
31.5	-501	447	-447	298	-11.850	-9.313	-407.775	125.388
32	-429	389	-514	392	-10.225	-11.325	-395.925	134.700
32.5	-341	317	-623	472	-8.225	-13.688	-385.700	146.025
33	-285	244	-787	674	-6.613	-18.263	-377.475	159.713
33.5	-138	108	-1021	864	-3.075	-23.563	-370.863	177.975
34	-152	115	-1007	893	-3.338	-23.750	-367.788	201.538
34.5	-133	88	-1033	896	-2.763	-24.113	-364.450	225.288
35	-136	98	-1063	920	-2.925	-24.788	-361.688	249.400
35.5	-130	88	-1041	904	-2.725	-24.313	-358.763	274.188
36	-218	191	-916	781	-5.113	-21.213	-356.038	298.500
36.5	-358	320	-728	610	-8.475	-16.725	-350.925	319.713
37	-335	295	-656	520	-7.875	-14.700	-342.450	336.438
37.5	-319	291	-603	473	-7.625	-13.450	-334.575	351.138
38	-337	300	-539	408	-7.963	-11.838	-326.950	364.588
38.5	-335	300	-539	399	-7.938	-11.725	-318.988	376.425
39	-405	376	-343	172	-9.763	-6.438	-311.050	388.150
39.5	-513	495	33	-188	-12.600	2.763	-301.288	394.588
40	-469	462	127	-267	-11.638	4.925	-288.688	391.825
40.5	-465	439	241	-384	-11.300	7.813	-277.050	386.900
41	-460	441	296	-435	-11.263	9.138	-265.750	379.088
41.5	-391	380	310	-447	-9.638	9.463	-254.488	369.950
42	-518	483	388	-528	-12.513	11.450	-244.850	360.488
42.5	-745	705	444	-593	-18.125	12.963	-232.338	349.038
43	-744	706	457	-600	-18.125	13.213	-214.213	336.075
43.5	-706	679	461	-596	-17.313	13.213	-196.088	322.863
44	-702	681	471	-604	-17.288	13.438	-178.775	309.650
44.5	-671	677	483	-631	-16.850	13.925	-161.488	296.213
45	-625	594	561	-692	-15.238	15.663	-144.638	282.288
45.5	-522	513	647	-772	-12.938	17.738	-129.400	266.625
46	-426	410	582	-718	-10.450	16.250	-116.463	248.888
46.5	-377	336	564	-709	-8.913	15.913	-106.013	232.638
47	-320	313	525	-680	-7.913	15.063	-97.100	216.725
47.5	-253	236	524	-661	-6.113	14.813	-89.188	201.663
48	-228	185	581	-718	-5.163	16.238	-83.075	186.850
48.5	-254	230	668	-814	-6.050	18.525	-77.913	170.613
49	-327	287	591	-731	-7.675	16.525	-71.863	152.088
49.5	-335	305	544	-671	-8.000	15.188	-64.188	135.563
50	-326	297	485	-627	-7.788	13.900	-56.188	120.375
50.5	-303	278	492	-628	-7.263	14.000	-48.400	106.475
51	-344	330	528	-678	-8.425	15.075	-41.138	92.475
51.5	-436	421	602	-738	-10.713	16.750	-32.713	77.400
52	-398	359	530	-669	-9.463	14.988	-22.000	60.650
52.5	-290	272	503	-631	-7.025	14.175	-12.538	45.663
53	-170	124	502	-660	-3.675	14.525	-5.513	31.488
53.5	-100	47	610	-747	-1.838	16.963	-1.838	16.963
Reference Point (54.0 m)							0.000	0.000

C305-IM03004

Serial number probe: 1035333

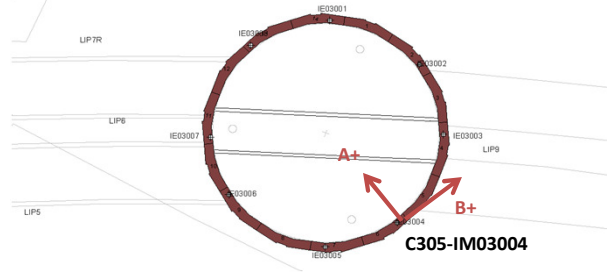


15-3-12 15:00

Depth (m)	A+	A-	B+	B-	A (mm)	B (mm)	Cumulative A (mm)	Cumulative B (mm)
0.5	-1019	664	485	-334	-21.038	10.238	-248.988	-237.025
1	-841	472	544	-382	-16.413	11.575	-227.950	-247.263
1.5	-676	328	616	-445	-12.550	13.263	-211.538	-258.838
2	-613	228	672	-476	-10.513	14.350	-198.988	-272.100
2.5	-619	257	637	-480	-10.950	13.963	-188.475	-286.450
3	-490	86	572	-415	-7.200	12.338	-177.525	-300.413
3.5	-241	-146	526	-337	-1.188	10.788	-170.325	-312.750
4	-99	-243	429	-259	1.800	8.600	-169.138	-323.538
4.5	-64	-299	396	-217	2.938	7.663	-170.938	-332.138
5	12	-384	346	-177	4.950	6.538	-173.875	-339.800
5.5	105	-503	295	-118	7.600	5.163	-178.825	-346.338
6	165	-521	207	-16	8.575	2.788	-186.425	-351.500
6.5	54	-426	51	104	6.000	-0.663	-195.000	-354.288
7	64	-457	7	174	6.513	-2.088	-201.000	-353.625
7.5	78	-466	-70	240	6.800	-3.875	-207.513	-351.538
8	78	-467	-171	370	6.813	-6.763	-214.313	-347.663
8.5	120	-513	-300	477	7.913	-9.713	-221.125	-340.900
9	234	-607	-562	725	10.513	-16.088	-229.038	-331.188
9.5	454	-818	-845	1008	15.900	-23.163	-239.550	-315.100
10	435	-855	-906	1108	16.125	-25.175	-255.450	-291.938
10.5	448	-771	-962	1136	15.238	-26.225	-271.575	-266.763
11	357	-726	-1001	1153	13.538	-26.925	-286.813	-240.538
11.5	294	-663	-943	1119	11.963	-25.775	-300.350	-213.613
12	139	-512	-715	878	8.138	-19.913	-312.313	-187.838
12.5	-156	-210	-204	399	0.675	-7.538	-320.450	-167.925
13	-274	-96	54	98	-2.225	-0.550	-321.125	-160.388
13.5	-378	19	187	-6	-4.963	2.413	-318.900	-159.838
14	-472	116	250	-69	-7.350	3.988	-313.938	-162.250
14.5	-529	189	343	-147	-8.975	6.125	-306.588	-166.238
15	-587	229	455	-285	-10.200	9.250	-297.613	-172.363
15.5	-662	284	629	-431	-11.825	13.250	-287.413	-181.613
16	-524	164	658	-457	-8.600	13.938	-275.588	-194.863
16.5	-360	-21	643	-443	-4.238	13.575	-266.988	-208.800
17	-207	-159	539	-350	-0.600	11.113	-262.750	-222.375
17.5	-49	-348	447	-256	3.738	8.788	-262.150	-233.488
18	20	-402	317	-118	5.275	5.438	-265.888	-242.275
18.5	109	-512	57	106	7.763	-0.613	-271.163	-247.713
19	326	-703	-34	246	12.863	-3.500	-278.925	-247.100
19.5	486	-893	-194	380	17.238	-7.175	-291.788	-243.600
20	655	-1015	-351	513	20.875	-10.800	-309.025	-236.425
20.5	815	-1191	-433	632	25.075	-13.313	-329.900	-225.625
21	879	-1266	-532	740	26.813	-15.900	-354.975	-212.313
21.5	705	-1068	-732	907	22.163	-20.488	-381.788	-196.413
22	637	-1001	-860	1035	20.475	-23.688	-403.950	-175.925
22.5	539	-916	-982	1183	18.188	-27.063	-424.425	-152.238
23	436	-822	-1123	1313	15.725	-30.450	-442.613	-125.175
23.5	361	-748	-1216	1385	13.863	-32.513	-458.338	-94.725
24	239	-599	-1126	1322	10.475	-30.600	-472.200	-62.213
24.5	70	-478	-818	995	6.850	-22.663	-482.675	-31.613
25	113	-465	-734	916	7.225	-20.625	-489.525	-8.950
25.5	104	-485	-690	878	7.363	-19.600	-496.750	11.675
26	70	-475	-636	818	6.813	-18.175	-504.113	31.275
26.5	46	-423	-607	774	5.863	-17.263	-510.925	49.450
27	-127	-253	-417	612	1.575	-12.863	-516.788	66.713

C305-IM03004

Serial number probe: 1035333

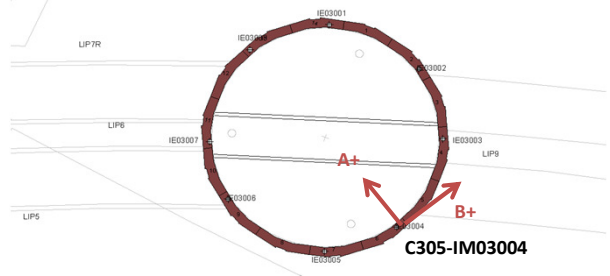


15-3-12 15:00

Depth (m)	A+	A-	B+	B-	A (mm)	B (mm)	Cumulative A (mm)	Cumulative B (mm)
27.5	-474	94	-149	357	-7.100	-6.325	-518.363	79.575
28	-590	220	-135	319	-10.125	-5.675	-511.263	85.900
28.5	-695	343	-108	305	-12.975	-5.163	-501.138	91.575
29	-810	425	-86	272	-15.438	-4.475	-488.163	96.738
29.5	-820	456	-96	248	-15.950	-4.300	-472.725	101.213
30	-824	462	-169	339	-16.075	-6.350	-456.775	105.513
30.5	-798	449	-226	431	-15.588	-8.213	-440.700	111.863
31	-713	341	-224	421	-13.175	-8.063	-425.113	120.075
31.5	-693	272	-276	472	-12.063	-9.350	-411.938	128.138
32	-589	218	-350	565	-10.088	-11.438	-399.875	137.488
32.5	-543	132	-452	644	-8.438	-13.700	-389.788	148.925
33	-475	74	-630	829	-6.863	-18.238	-381.350	162.625
33.5	-335	-72	-860	1023	-3.288	-23.538	-374.488	180.863
34	-312	-44	-858	1048	-3.350	-23.825	-371.200	204.400
34.5	-313	-88	-882	1056	-2.813	-24.225	-367.850	228.225
35	-316	-73	-888	1085	-3.038	-24.663	-365.038	252.450
35.5	-300	-71	-880	1045	-2.863	-24.063	-362.000	277.113
36	-402	28	-750	938	-5.375	-21.100	-359.138	301.175
36.5	-517	165	-567	754	-8.525	-16.513	-353.763	322.275
37	-525	126	-499	677	-8.138	-14.700	-345.238	338.788
37.5	-473	113	-435	625	-7.325	-13.250	-337.100	353.488
38	-514	131	-378	586	-8.063	-12.050	-329.775	366.738
38.5	-538	154	-376	550	-8.650	-11.575	-321.713	378.788
39	-598	195	-175	321	-9.913	-6.200	-313.063	390.363
39.5	-707	331	213	-40	-12.975	3.163	-303.150	396.563
40	-652	274	273	-104	-11.575	4.713	-290.175	393.400
40.5	-660	263	395	-219	-11.538	7.675	-278.600	388.688
41	-643	271	480	-271	-11.425	9.388	-267.063	381.013
41.5	-583	211	472	-285	-9.925	9.463	-255.638	371.625
42	-680	307	555	-375	-12.338	11.625	-245.713	362.163
42.5	-917	535	612	-425	-18.150	12.963	-233.375	350.538
43	-913	538	626	-454	-18.138	13.500	-215.225	337.575
43.5	-885	514	611	-450	-17.488	13.263	-197.088	324.075
44	-878	506	631	-436	-17.300	13.338	-179.600	310.813
44.5	-851	505	649	-479	-16.950	14.100	-162.300	297.475
45	-789	439	717	-551	-15.350	15.850	-145.350	283.375
45.5	-704	336	802	-614	-13.000	17.700	-130.000	267.525
46	-613	233	754	-553	-10.575	16.338	-117.000	249.825
46.5	-544	158	713	-534	-8.775	15.588	-106.425	233.488
47	-514	133	686	-515	-8.088	15.013	-97.650	217.900
47.5	-418	55	691	-516	-5.913	15.088	-89.563	202.888
48	-380	26	737	-573	-5.075	16.375	-83.650	187.800
48.5	-426	69	843	-655	-6.188	18.725	-78.575	171.425
49	-526	128	757	-574	-8.175	16.638	-72.388	152.700
49.5	-530	148	699	-508	-8.475	15.088	-64.213	136.063
50	-512	128	651	-470	-8.000	14.013	-55.738	120.975
50.5	-466	102	652	-469	-7.100	14.013	-47.738	106.963
51	-497	136	701	-530	-7.913	15.388	-40.638	92.950
51.5	-619	213	755	-573	-10.400	16.600	-32.725	77.563
52	-589	174	711	-519	-9.538	15.375	-22.325	60.963
52.5	-454	92	638	-490	-6.825	14.100	-12.788	45.588
53	-373	-31	677	-488	-4.275	14.563	-5.963	31.488
53.5	-256	-121	758	-596	-1.688	16.925	-1.688	16.925
Reference Point (54.0 m)							0.000	0.000

C305-IM03004

Serial number probe: 1032604

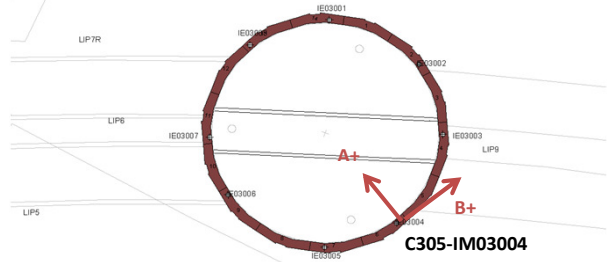


16-3-12 15:00

Depth (m)	A+	A-	B+	B-	A (mm)	B (mm)	Cumulative A (mm)	Cumulative B (mm)
0.5	-848	843	331	-485	-21.138	10.200	-237.075	-238.550
1	-664	643	378	-537	-16.338	11.438	-215.938	-248.750
1.5	-491	498	460	-599	-12.363	13.238	-199.600	-260.188
2	-441	410	508	-647	-10.638	14.438	-187.238	-273.425
2.5	-439	421	478	-632	-10.750	13.875	-176.600	-287.863
3	-300	265	416	-566	-7.063	12.275	-165.850	-301.738
3.5	-55	30	358	-500	-1.063	10.725	-158.788	-314.013
4	72	-69	268	-410	1.763	8.475	-157.725	-324.738
4.5	120	-138	235	-371	3.225	7.575	-159.488	-333.213
5	200	-226	192	-333	5.325	6.563	-162.713	-340.788
5.5	278	-328	130	-270	7.575	5.000	-168.038	-347.350
6	341	-347	47	-182	8.600	2.863	-175.613	-352.350
6.5	222	-255	-113	-54	5.963	-0.738	-184.213	-355.213
7	233	-291	-157	19	6.550	-2.200	-190.175	-354.475
7.5	257	-284	-225	79	6.763	-3.800	-196.725	-352.275
8	256	-284	-336	198	6.750	-6.675	-203.488	-348.475
8.5	312	-339	-464	318	8.138	-9.775	-210.238	-341.800
9	416	-432	-718	568	10.600	-16.075	-218.375	-332.025
9.5	631	-653	-1007	855	16.050	-23.275	-228.975	-315.950
10	623	-671	-1065	948	16.175	-25.163	-245.025	-292.675
10.5	621	-609	-1123	988	15.375	-26.388	-261.200	-267.513
11	545	-563	-1157	1001	13.850	-26.975	-276.575	-241.125
11.5	471	-496	-1102	958	12.088	-25.750	-290.425	-214.150
12	321	-340	-868	725	8.263	-19.913	-302.513	-188.400
12.5	30	-39	-369	240	0.863	-7.613	-310.775	-168.488
13	-86	87	-101	-60	-2.163	-0.513	-311.638	-160.875
13.5	-207	191	19	-165	-4.975	2.300	-309.475	-160.363
14	-292	283	81	-234	-7.188	3.938	-304.500	-162.663
14.5	-363	348	177	-314	-8.888	6.138	-297.313	-166.600
15	-414	403	303	-440	-10.213	9.288	-288.425	-172.738
15.5	-475	445	466	-600	-11.500	13.325	-278.213	-182.025
16	-338	328	498	-628	-8.325	14.075	-266.713	-195.350
16.5	-184	158	478	-610	-4.275	13.600	-258.388	-209.425
17	-22	15	384	-506	-0.463	11.125	-254.113	-223.025
17.5	139	-178	292	-410	3.963	8.775	-253.650	-234.150
18	205	-245	147	-278	5.625	5.313	-257.613	-242.925
18.5	284	-333	-100	-45	7.713	-0.688	-263.238	-248.238
19	501	-542	-203	83	13.038	-3.575	-270.950	-247.550
19.5	673	-716	-360	218	17.363	-7.225	-283.988	-243.975
20	834	-848	-502	362	21.025	-10.800	-301.350	-236.750
20.5	995	-1008	-598	460	25.038	-13.225	-322.375	-225.950
21	1063	-1089	-699	579	26.900	-15.975	-347.413	-212.725
21.5	893	-908	-890	742	22.513	-20.400	-374.313	-196.750
22	821	-838	-1013	883	20.738	-23.700	-396.825	-176.350
22.5	722	-741	-1150	1015	18.288	-27.063	-417.563	-152.650
23	619	-644	-1273	1143	15.788	-30.200	-435.850	-125.588
23.5	547	-572	-1368	1225	13.988	-32.413	-451.638	-95.388
24	409	-433	-1289	1156	10.525	-30.563	-465.625	-62.975
24.5	250	-298	-978	840	6.850	-22.725	-476.150	-32.413
25	286	-300	-892	750	7.325	-20.525	-483.000	-9.688
25.5	281	-311	-844	710	7.400	-19.425	-490.325	10.837
26	242	-304	-786	657	6.825	-18.038	-497.725	30.262
26.5	221	-253	-764	622	5.925	-17.325	-504.550	48.300
27	53	-81	-581	448	1.675	-12.863	-510.475	65.625

C305-IM03004

Serial number probe: 1032604

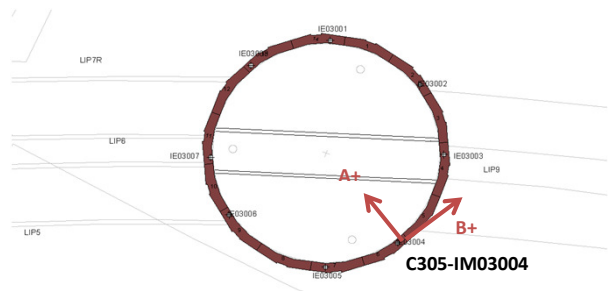


16-3-12 15:00

Depth (m)	A+	A-	B+	B-	A (mm)	B (mm)	Cumulative A (mm)	Cumulative B (mm)
27.5	-286	270	-306	191	-6.950	-6.213	-512.150	78.487
28	-404	385	-294	169	-9.863	-5.788	-505.200	84.700
28.5	-517	510	-272	137	-12.838	-5.113	-495.338	90.487
29	-626	588	-245	113	-15.175	-4.475	-482.500	95.600
29.5	-635	625	-249	96	-15.750	-4.313	-467.325	100.075
30	-652	627	-322	184	-15.988	-6.325	-451.575	104.388
30.5	-623	627	-392	257	-15.625	-8.113	-435.588	110.713
31	-545	518	-387	265	-13.288	-8.150	-419.963	118.825
31.5	-504	444	-440	309	-11.850	-9.363	-406.675	126.975
32	-415	390	-521	393	-10.063	-11.425	-394.825	136.338
32.5	-367	299	-608	485	-8.325	-13.663	-384.763	147.763
33	-283	235	-783	677	-6.475	-18.250	-376.438	161.425
33.5	-147	104	-1020	862	-3.138	-23.525	-369.963	179.675
34	-141	129	-1023	887	-3.375	-23.875	-366.825	203.200
34.5	-139	90	-1051	907	-2.863	-24.475	-363.450	227.075
35	-129	110	-1054	915	-2.988	-24.613	-360.588	251.550
35.5	-126	86	-1040	888	-2.650	-24.100	-357.600	276.163
36	-219	197	-910	773	-5.200	-21.038	-354.950	300.263
36.5	-349	328	-733	601	-8.463	-16.675	-349.750	321.300
37	-353	307	-662	527	-8.250	-14.863	-341.288	337.975
37.5	-298	290	-592	471	-7.350	-13.288	-333.038	352.838
38	-338	302	-545	424	-8.000	-12.113	-325.688	366.125
38.5	-363	318	-530	387	-8.513	-11.463	-317.688	378.238
39	-413	361	-337	170	-9.675	-6.338	-309.175	389.700
39.5	-530	491	46	-189	-12.763	2.938	-299.500	396.038
40	-463	444	122	-266	-11.338	4.850	-286.738	393.100
40.5	-482	434	246	-386	-11.450	7.900	-275.400	388.250
41	-455	440	309	-437	-11.188	9.325	-263.950	380.350
41.5	-410	381	319	-455	-9.888	9.675	-252.763	371.025
42	-493	482	389	-532	-12.188	11.513	-242.875	361.350
42.5	-734	707	444	-588	-18.013	12.900	-230.688	349.838
43	-741	707	466	-606	-18.100	13.400	-212.675	336.938
43.5	-712	690	459	-600	-17.525	13.238	-194.575	323.538
44	-700	675	476	-598	-17.188	13.425	-177.050	310.300
44.5	-663	669	480	-630	-16.650	13.875	-159.863	296.875
45	-621	602	556	-703	-15.288	15.738	-143.213	283.000
45.5	-518	512	649	-779	-12.875	17.850	-127.925	267.263
46	-431	395	587	-716	-10.325	16.288	-115.050	249.413
46.5	-359	334	565	-703	-8.663	15.850	-104.725	233.125
47	-322	297	530	-673	-7.738	15.038	-96.063	217.275
47.5	-250	223	527	-665	-5.913	14.900	-88.325	202.238
48	-202	194	576	-724	-4.950	16.250	-82.413	187.338
48.5	-243	227	671	-808	-5.875	18.488	-77.463	171.088
49	-339	295	597	-736	-7.925	16.663	-71.588	152.600
49.5	-344	320	529	-677	-8.300	15.075	-63.663	135.938
50	-330	304	492	-628	-7.925	14.000	-55.363	120.863
50.5	-288	268	486	-637	-6.950	14.038	-47.438	106.863
51	-330	309	538	-682	-7.988	15.250	-40.488	92.825
51.5	-438	394	602	-746	-10.400	16.850	-32.500	77.575
52	-408	351	541	-681	-9.488	15.275	-22.100	60.725
52.5	-280	268	485	-636	-6.850	14.013	-12.613	45.450
53	-181	142	514	-648	-4.038	14.525	-5.763	31.438
53.5	-81	57	604	-749	-1.725	16.913	-1.725	16.913
Reference Point (54.0 m)							0.000	0.000

C305-IM03004

Serial number probe: 1035333

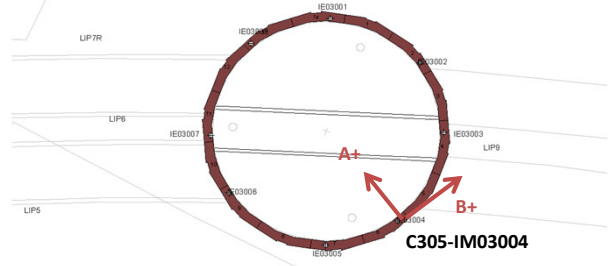


15-3-12 16:00

Depth (m)	A+	A-	B+	B-	A (mm)	B (mm)	Cumulative A (mm)	Cumulative B (mm)
0.5	-1042	679	500	-316	-21.513	10.200	-253.088	-239.100
1	-842	466	538	-378	-16.350	11.450	-231.575	-249.300
1.5	-669	313	611	-427	-12.275	12.975	-215.225	-260.750
2	-635	247	663	-488	-11.025	14.388	-202.950	-273.725
2.5	-622	261	648	-467	-11.038	13.938	-191.925	-288.113
3	-490	117	589	-411	-7.588	12.500	-180.888	-302.050
3.5	-245	-111	533	-338	-1.675	10.888	-173.300	-314.550
4	-122	-252	413	-235	1.625	8.100	-171.625	-325.438
4.5	-35	-321	387	-198	3.575	7.313	-173.250	-333.538
5	6	-395	342	-174	5.013	6.450	-176.825	-340.850
5.5	120	-486	272	-130	7.575	5.025	-181.838	-347.300
6	143	-541	202	-17	8.550	2.738	-189.413	-352.325
6.5	64	-435	24	103	6.238	-0.988	-197.963	-355.063
7	53	-432	21	182	6.063	-2.013	-204.200	-354.075
7.5	80	-465	-58	249	6.813	-3.838	-210.263	-352.063
8	104	-462	-189	352	7.075	-6.763	-217.075	-348.225
8.5	127	-501	-313	488	7.850	-10.013	-224.150	-341.463
9	235	-600	-557	732	10.438	-16.113	-232.000	-331.450
9.5	454	-837	-864	1017	16.138	-23.513	-242.438	-315.338
10	441	-810	-909	1100	15.638	-25.113	-258.575	-291.825
10.5	413	-796	-968	1146	15.113	-26.425	-274.213	-266.713
11	364	-735	-982	1149	13.738	-26.638	-289.325	-240.288
11.5	307	-668	-954	1104	12.188	-25.725	-303.063	-213.650
12	146	-520	-698	866	8.325	-19.550	-315.250	-187.925
12.5	-150	-201	-217	403	0.638	-7.750	-323.575	-168.375
13	-260	-90	50	99	-2.125	-0.613	-324.213	-160.625
13.5	-391	7	183	11	-4.975	2.150	-322.088	-160.013
14	-486	129	248	-61	-7.688	3.863	-317.113	-162.163
14.5	-550	171	341	-150	-9.013	6.138	-309.425	-166.025
15	-596	226	458	-280	-10.275	9.225	-300.413	-172.163
15.5	-646	273	622	-438	-11.488	13.250	-290.138	-181.388
16	-514	134	643	-459	-8.100	13.775	-278.650	-194.638
16.5	-348	-3	631	-442	-4.313	13.413	-270.550	-208.413
17	-205	-158	548	-348	-0.588	11.200	-266.238	-221.825
17.5	-52	-325	453	-262	3.413	8.938	-265.650	-233.025
18	21	-410	287	-99	5.388	4.825	-269.063	-241.963
18.5	113	-491	61	127	7.550	-0.825	-274.450	-246.788
19	328	-704	-51	233	12.900	-3.550	-282.000	-245.963
19.5	494	-885	-193	382	17.238	-7.188	-294.900	-242.413
20	638	-1034	-330	525	20.900	-10.688	-312.138	-235.225
20.5	803	-1170	-438	606	24.663	-13.050	-333.038	-224.538
21	866	-1261	-541	743	26.588	-16.050	-357.700	-211.488
21.5	686	-1094	-715	909	22.250	-20.300	-384.288	-195.438
22	633	-1019	-863	1064	20.650	-24.088	-406.538	-175.138
22.5	526	-908	-983	1177	17.925	-27.000	-427.188	-151.050
23	434	-808	-1119	1289	15.525	-30.100	-445.113	-124.050
23.5	363	-728	-1193	1392	13.638	-32.313	-460.638	-93.950
24	232	-606	-1129	1301	10.475	-30.375	-474.275	-61.637
24.5	70	-464	-815	1006	6.675	-22.763	-484.750	-31.262
25	102	-469	-704	909	7.138	-20.163	-491.425	-8.500
25.5	83	-488	-678	857	7.138	-19.188	-498.563	11.663
26	74	-456	-627	817	6.625	-18.050	-505.700	30.850
26.5	46	-425	-604	788	5.888	-17.400	-512.325	48.900
27	-121	-260	-431	593	1.738	-12.800	-518.213	66.300

C305-IM03004

Serial number probe: 1035333

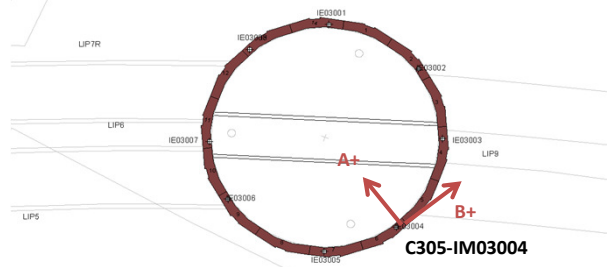


15-3-12 16:00

Depth (m)	A+	A-	B+	B-	A (mm)	B (mm)	Cumulative A (mm)	Cumulative B (mm)
27.5	-465	93	-149	350	-6.975	-6.238	-519.950	79.100
28	-568	202	-142	323	-9.625	-5.813	-512.975	85.338
28.5	-691	309	-97	302	-12.500	-4.988	-503.350	91.150
29	-796	437	-75	263	-15.413	-4.225	-490.850	96.138
29.5	-809	439	-84	258	-15.600	-4.275	-475.438	100.363
30	-814	436	-153	344	-15.625	-6.213	-459.838	104.638
30.5	-823	452	-233	421	-15.938	-8.175	-444.213	110.850
31	-721	340	-237	438	-13.263	-8.438	-428.275	119.025
31.5	-693	298	-273	467	-12.388	-9.250	-415.013	127.463
32	-604	221	-369	550	-10.313	-11.488	-402.625	136.713
32.5	-545	153	-445	633	-8.725	-13.475	-392.313	148.200
33	-491	92	-631	830	-7.288	-18.263	-383.588	161.675
33.5	-333	-55	-858	1034	-3.475	-23.650	-376.300	179.938
34	-346	-54	-863	1036	-3.650	-23.738	-372.825	203.588
34.5	-309	-77	-884	1073	-2.900	-24.463	-369.175	227.325
35	-310	-77	-872	1075	-2.913	-24.338	-366.275	251.788
35.5	-329	-63	-891	1068	-3.325	-24.488	-363.363	276.125
36	-407	41	-745	920	-5.600	-20.813	-360.038	300.613
36.5	-543	137	-583	773	-8.500	-16.950	-354.438	321.425
37	-518	132	-502	678	-8.125	-14.750	-345.938	338.375
37.5	-487	98	-439	629	-7.313	-13.350	-337.813	353.125
38	-500	119	-387	558	-7.738	-11.813	-330.500	366.475
38.5	-521	144	-379	545	-8.313	-11.550	-322.763	378.288
39	-581	204	-164	343	-9.813	-6.338	-314.450	389.838
39.5	-710	333	195	-20	-13.038	2.688	-304.638	396.175
40	-651	280	294	-117	-11.638	5.138	-291.600	393.488
40.5	-655	274	396	-211	-11.613	7.588	-279.963	388.350
41	-659	261	455	-286	-11.500	9.263	-268.350	380.763
41.5	-591	200	476	-294	-9.888	9.625	-256.850	371.500
42	-690	320	545	-378	-12.625	11.538	-246.963	361.875
42.5	-907	540	613	-416	-18.088	12.863	-234.338	350.338
43	-913	541	623	-434	-18.175	13.213	-216.250	337.475
43.5	-917	526	632	-439	-18.038	13.388	-198.075	324.263
44	-886	493	636	-457	-17.238	13.663	-180.038	310.875
44.5	-869	495	651	-447	-17.050	13.725	-162.800	297.213
45	-804	424	717	-541	-15.350	15.725	-145.750	283.488
45.5	-717	327	826	-632	-13.050	18.225	-130.400	267.763
46	-608	235	742	-562	-10.538	16.300	-117.350	249.538
46.5	-567	168	719	-535	-9.188	15.675	-106.813	233.238
47	-500	130	709	-519	-7.875	15.350	-97.625	217.563
47.5	-434	34	682	-502	-5.850	14.800	-89.750	202.213
48	-376	24	735	-569	-5.000	16.300	-83.900	187.413
48.5	-424	44	828	-639	-5.850	18.338	-78.900	171.113
49	-507	139	743	-586	-8.075	16.613	-73.050	152.775
49.5	-542	121	691	-516	-8.288	15.088	-64.975	136.163
50	-529	116	655	-466	-8.063	14.013	-56.688	121.075
50.5	-488	94	639	-478	-7.275	13.963	-48.625	107.063
51	-522	141	683	-532	-8.288	15.188	-41.350	93.100
51.5	-612	260	767	-584	-10.900	16.888	-33.063	77.913
52	-573	202	699	-505	-9.688	15.050	-22.163	61.025
52.5	-470	67	657	-475	-6.713	14.150	-12.475	45.975
53	-345	-42	677	-495	-3.788	14.650	-5.763	31.825
53.5	-277	-119	781	-593	-1.975	17.175	-1.975	17.175
Reference Point (54.0 m)							0.000	0.000

C305-IM03004

Serial number probe: 1032604

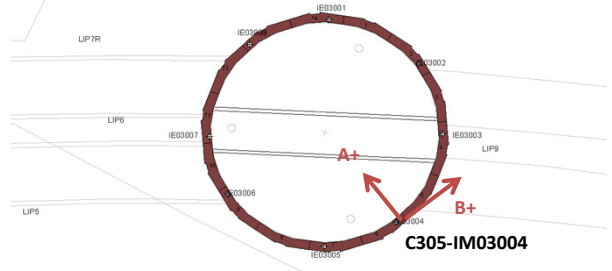


16-3-12 16:00

Depth (m)	A+	A-	B+	B-	A (mm)	B (mm)	Cumulative A (mm)	Cumulative B (mm)
0.5	-858	840	328	-472	-21.225	10.000	-240.238	-240.725
1	-662	638	378	-532	-16.250	11.375	-219.013	-250.725
1.5	-483	473	458	-592	-11.950	13.125	-202.763	-262.100
2	-458	419	503	-649	-10.963	14.400	-190.813	-275.225
2.5	-437	431	484	-631	-10.850	13.938	-179.850	-289.625
3	-318	292	427	-572	-7.625	12.488	-169.000	-303.563
3.5	-71	56	369	-501	-1.588	10.875	-161.375	-316.050
4	65	-84	259	-400	1.863	8.238	-159.788	-326.925
4.5	141	-158	239	-361	3.738	7.500	-161.650	-335.163
5	192	-230	183	-330	5.275	6.413	-165.388	-342.663
5.5	292	-323	117	-283	7.688	5.000	-170.663	-349.075
6	322	-363	34	-187	8.563	2.763	-178.350	-354.075
6.5	242	-256	-125	-52	6.225	-0.913	-186.913	-356.838
7	234	-268	-143	16	6.275	-1.988	-193.138	-355.925
7.5	259	-296	-220	79	6.938	-3.738	-199.413	-353.938
8	285	-296	-341	196	7.263	-6.713	-206.350	-350.200
8.5	303	-332	-483	324	7.938	-10.088	-213.613	-343.488
9	410	-432	-725	566	10.525	-16.138	-221.550	-333.400
9.5	635	-663	-1020	852	16.225	-23.400	-232.075	-317.263
10	616	-645	-1073	943	15.763	-25.200	-248.300	-293.863
10.5	596	-620	-1137	992	15.200	-26.613	-264.063	-268.663
11	535	-562	-1140	989	13.713	-26.613	-279.263	-242.050
11.5	488	-504	-1104	945	12.400	-25.613	-292.975	-215.438
12	321	-346	-865	711	8.338	-19.700	-305.375	-189.825
12.5	20	-34	-382	236	0.675	-7.725	-313.713	-170.125
13	-87	82	-103	-64	-2.113	-0.488	-314.388	-162.400
13.5	-211	179	20	-152	-4.875	2.150	-312.275	-161.913
14	-299	295	89	-226	-7.425	3.938	-307.400	-164.063
14.5	-364	345	173	-307	-8.863	6.000	-299.975	-168.000
15	-420	400	294	-438	-10.250	9.150	-291.113	-174.000
15.5	-455	442	471	-591	-11.213	13.275	-280.863	-183.150
16	-341	306	482	-628	-8.088	13.875	-269.650	-196.425
16.5	-169	172	467	-600	-4.263	13.338	-261.563	-210.300
17	-26	8	385	-512	-0.425	11.213	-257.300	-223.638
17.5	129	-151	284	-421	3.500	8.813	-256.875	-234.850
18	197	-243	136	-266	5.500	5.025	-260.375	-243.663
18.5	294	-312	-106	-41	7.575	-0.813	-265.875	-248.688
19	506	-531	-212	83	12.963	-3.688	-273.450	-247.875
19.5	674	-723	-359	212	17.463	-7.138	-286.413	-244.188
20	817	-858	-497	360	20.938	-10.713	-303.875	-237.050
20.5	979	-1009	-595	449	24.850	-13.050	-324.813	-226.338
21	1053	-1092	-711	578	26.813	-16.113	-349.663	-213.288
21.5	874	-925	-881	749	22.488	-20.375	-376.475	-197.175
22	823	-850	-1020	898	20.913	-23.975	-398.963	-176.800
22.5	705	-737	-1148	1020	18.025	-27.100	-419.875	-152.825
23	604	-639	-1277	1138	15.538	-30.188	-437.900	-125.725
23.5	537	-560	-1362	1224	13.713	-32.325	-453.438	-95.537
24	414	-431	-1293	1142	10.563	-30.438	-467.150	-63.212
24.5	241	-295	-986	850	6.700	-22.950	-477.713	-32.775
25	287	-299	-875	745	7.325	-20.250	-484.413	-9.825
25.5	272	-310	-848	706	7.275	-19.425	-491.738	10.425
26	243	-288	-793	660	6.638	-18.163	-499.013	29.850
26.5	229	-258	-756	621	6.088	-17.213	-505.650	48.013
27	59	-87	-593	444	1.825	-12.963	-511.738	65.225

C305-IM03004

Serial number probe: 1032604

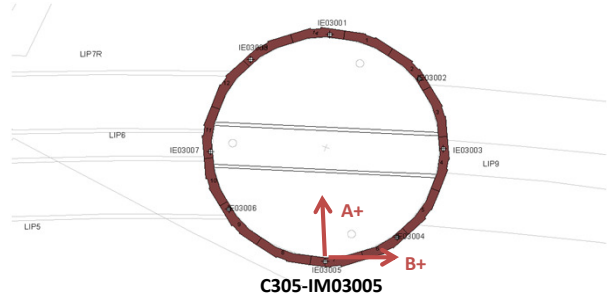


16-3-12 16:00

Depth (m)	A+	A-	B+	B-	A (mm)	B (mm)	Cumulative A (mm)	Cumulative B (mm)
27.5	-285	261	-307	182	-6.825	-6.113	-513.563	78.188
28	-397	375	-308	160	-9.650	-5.850	-506.738	84.300
28.5	-523	484	-264	133	-12.588	-4.963	-497.088	90.150
29	-622	599	-241	105	-15.263	-4.325	-484.500	95.113
29.5	-623	614	-249	97	-15.463	-4.325	-469.238	99.438
30	-642	615	-308	180	-15.713	-6.100	-453.775	103.763
30.5	-647	627	-389	264	-15.925	-8.163	-438.063	109.863
31	-534	517	-395	272	-13.138	-8.338	-422.138	118.025
31.5	-509	470	-438	302	-12.238	-9.250	-409.000	126.363
32	-420	396	-529	389	-10.200	-11.475	-396.763	135.613
32.5	-358	320	-608	479	-8.475	-13.588	-386.563	147.088
33	-303	256	-793	664	-6.988	-18.213	-378.088	160.675
33.5	-159	118	-1021	878	-3.463	-23.738	-371.100	178.888
34	-162	117	-1012	885	-3.488	-23.713	-367.638	202.625
34.5	-138	85	-1037	917	-2.788	-24.425	-364.150	226.338
35	-124	100	-1042	921	-2.800	-24.538	-361.363	250.763
35.5	-148	98	-1042	899	-3.075	-24.263	-358.563	275.300
36	-216	210	-916	761	-5.325	-20.963	-355.488	299.563
36.5	-359	305	-736	606	-8.300	-16.775	-350.163	320.525
37	-342	304	-671	523	-8.075	-14.925	-341.863	337.300
37.5	-314	274	-600	475	-7.350	-13.438	-333.788	352.225
38	-323	293	-556	401	-7.700	-11.963	-326.438	365.663
38.5	-342	321	-540	390	-8.288	-11.625	-318.738	377.625
39	-403	369	-335	185	-9.650	-6.500	-310.450	389.250
39.5	-529	497	39	-184	-12.825	2.788	-300.800	395.750
40	-471	453	139	-271	-11.550	5.125	-287.975	392.963
40.5	-473	444	242	-376	-11.463	7.725	-276.425	387.838
41	-473	431	297	-441	-11.300	9.225	-264.963	380.113
41.5	-409	376	305	-445	-9.813	9.375	-253.663	370.888
42	-509	493	392	-539	-12.525	11.638	-243.850	361.513
42.5	-731	706	453	-581	-17.963	12.925	-231.325	349.875
43	-728	711	461	-599	-17.988	13.250	-213.363	336.950
43.5	-733	690	477	-594	-17.788	13.388	-195.375	323.700
44	-701	663	483	-609	-17.050	13.650	-177.588	310.313
44.5	-686	664	497	-612	-16.875	13.863	-160.538	296.663
45	-625	597	552	-697	-15.275	15.613	-143.663	282.800
45.5	-527	501	655	-785	-12.850	18.000	-128.388	267.188
46	-437	396	574	-723	-10.413	16.213	-115.538	249.188
46.5	-380	341	562	-703	-9.013	15.813	-105.125	232.975
47	-328	308	541	-681	-7.950	15.275	-96.113	217.163
47.5	-246	215	524	-669	-5.763	14.913	-88.163	201.888
48	-200	195	575	-730	-4.938	16.313	-82.400	186.975
48.5	-251	222	674	-806	-5.913	18.500	-77.463	170.663
49	-331	305	585	-743	-7.950	16.600	-71.550	152.163
49.5	-356	299	533	-672	-8.188	15.063	-63.600	135.563
50	-340	293	485	-623	-7.913	13.850	-55.413	120.500
50.5	-303	260	478	-633	-7.038	13.888	-47.500	106.650
51	-341	314	520	-686	-8.188	15.075	-40.463	92.763
51.5	-424	420	602	-745	-10.550	16.838	-32.275	77.688
52	-401	373	547	-674	-9.675	15.263	-21.725	60.850
52.5	-295	244	490	-637	-6.738	14.088	-12.050	45.588
53	-157	132	509	-651	-3.613	14.500	-5.313	31.500
53.5	-87	49	610	-750	-1.700	17.000	-1.700	17.000
Reference Point (54.0 m)							0.000	0.000

C305-IM03005

Serial number probe: 1035333

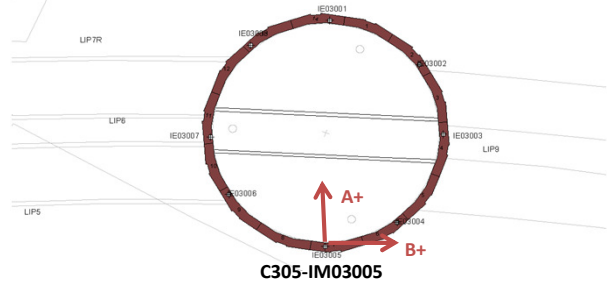


19-3-12 9:00

Depth (m)	A+	A-	B+	B-	A (mm)	B (mm)	Cumulative A (mm)	Cumulative B (mm)
0.5	-497	107	-474	626	-7.550	-13.750	-133.025	327.438
1	-287	-114	-345	491	-2.163	-10.450	-125.475	341.188
1.5	-92	-307	-104	238	2.688	-4.275	-123.313	351.638
2	-22	-354	17	124	4.150	-1.338	-126.000	355.913
2.5	-199	-244	120	0	0.563	1.500	-130.150	357.250
3	-594	185	11	129	-9.738	-1.475	-130.713	355.750
3.5	-743	336	-269	410	-13.488	-8.488	-120.975	357.225
4	-777	369	-452	610	-14.325	-13.275	-107.488	365.713
4.5	-812	404	-661	829	-15.200	-18.625	-93.163	378.988
5	-735	355	-794	939	-13.625	-21.663	-77.963	397.613
5.5	-670	279	-910	1052	-11.863	-24.525	-64.338	419.275
6	-550	134	-1047	1222	-8.550	-28.363	-52.475	443.800
6.5	-393	-5	-1100	1238	-4.850	-29.225	-43.925	472.163
7	-290	-117	-1056	1209	-2.163	-28.313	-39.075	501.388
7.5	-151	-229	-944	1072	0.975	-25.200	-36.913	529.700
8	-99	-303	-842	998	2.550	-23.000	-37.888	554.900
8.5	-79	-335	-785	936	3.200	-21.513	-40.438	577.900
9	77	-474	-568	707	6.888	-15.938	-43.638	599.413
9.5	31	-439	-411	583	5.875	-12.425	-50.525	615.350
10	-143	-256	-289	439	1.413	-9.100	-56.400	627.775
10.5	-366	-23	-196	358	-4.288	-6.925	-57.813	636.875
11	-565	144	-120	258	-8.863	-4.725	-53.525	643.800
11.5	-671	275	6	125	-11.825	-1.488	-44.663	648.525
12	-762	352	208	-86	-13.925	3.675	-32.838	650.013
12.5	-625	237	286	-127	-10.775	5.163	-18.913	646.338
13	-441	51	306	-173	-6.150	5.988	-8.138	641.175
13.5	-275	-121	362	-209	-1.925	7.138	-1.988	635.188
14	-115	-319	398	-237	2.550	7.938	-0.062	628.050
14.5	107	-493	388	-224	7.500	7.650	-2.613	620.113
15	398	-805	485	-313	15.038	9.975	-10.113	612.463
15.5	430	-842	454	-292	15.900	9.325	-25.150	602.488
16	333	-732	339	-203	13.313	6.775	-41.050	593.163
16.5	266	-685	307	-165	11.888	5.900	-54.363	586.388
17	210	-608	299	-151	10.225	5.625	-66.250	580.488
17.5	189	-587	275	-135	9.700	5.125	-76.475	574.863
18	74	-481	297	-129	6.938	5.325	-86.175	569.738
18.5	30	-431	233	-82	5.763	3.938	-93.113	564.413
19	-22	-382	57	78	4.500	-0.263	-98.875	560.475
19.5	-76	-334	-78	216	3.225	-3.675	-103.375	560.738
20	-114	-269	-241	394	1.938	-7.938	-106.600	564.413
20.5	-173	-227	-375	518	0.675	-11.163	-108.538	572.350
21	-349	-45	-376	546	-3.800	-11.525	-109.213	583.513
21.5	-471	92	-349	502	-7.038	-10.638	-105.413	595.038
22	-557	160	-308	455	-8.963	-9.538	-98.375	605.675
22.5	-591	173	-207	374	-9.550	-7.263	-89.413	615.213
23	-605	168	-134	287	-9.663	-5.263	-79.863	622.475
23.5	-575	168	-110	256	-9.288	-4.575	-70.200	627.738
24	-698	278	-31	193	-12.200	-2.800	-60.913	632.313
24.5	-683	276	31	84	-11.988	-0.663	-48.713	635.113
25	-612	234	65	38	-10.575	0.338	-36.725	635.775
25.5	-597	214	114	20	-10.138	1.175	-26.150	635.438
26	-549	162	135	0	-8.888	1.688	-16.013	634.263
26.5	-543	115	176	-25	-8.225	2.513	-7.125	632.575
27	-344	-49	275	-114	-3.688	4.863	1.100	630.063

C305-IM03005

Serial number probe: 1035333

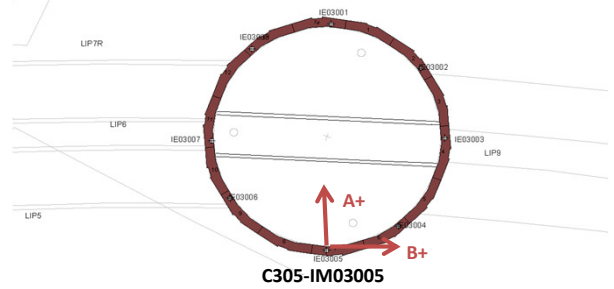


19-3-12 9:00

Depth (m)	A+	A-	B+	B-	A (mm)	B (mm)	Cumulative A (mm)	Cumulative B (mm)
27.5	-279	-141	269	-132	-1.725	5.013	4.788	625.200
28	-214	-220	261	-116	0.075	4.713	6.513	620.188
28.5	-240	-184	242	-78	-0.700	4.000	6.438	615.475
29	-201	-227	262	-101	0.325	4.538	7.138	611.475
29.5	-113	-303	265	-115	2.375	4.750	6.813	606.938
30	-106	-313	101	33	2.588	0.850	4.438	602.188
30.5	54	-471	15	142	6.563	-1.588	1.850	601.338
31	248	-642	-35	192	11.125	-2.838	-4.712	602.925
31.5	293	-728	17	137	12.763	-1.500	-15.838	605.763
32	275	-680	78	55	11.938	0.288	-28.600	607.263
32.5	293	-693	187	-38	12.325	2.813	-40.538	606.975
33	229	-640	389	-226	10.863	7.688	-52.863	604.163
33.5	109	-529	533	-380	7.975	11.413	-63.725	596.475
34	47	-468	606	-442	6.438	13.100	-71.700	585.063
34.5	17	-427	641	-481	5.550	14.025	-78.138	571.963
35	-25	-382	684	-530	4.463	15.175	-83.688	557.938
35.5	-50	-363	689	-544	3.913	15.413	-88.150	542.763
36	-99	-306	710	-529	2.588	15.488	-92.063	527.350
36.5	-119	-278	673	-527	1.988	15.000	-94.650	511.863
37	-60	-346	699	-543	3.575	15.525	-96.638	496.863
37.5	14	-408	750	-606	5.275	16.950	-100.213	481.338
38	22	-440	825	-661	5.775	18.575	-105.488	464.388
38.5	-21	-386	898	-719	4.563	20.213	-111.263	445.813
39	-91	-309	805	-661	2.725	18.325	-115.825	425.600
39.5	-236	-219	739	-575	-0.213	16.425	-118.550	407.275
40	-324	-69	730	-586	-3.188	16.450	-118.338	390.850
40.5	-377	-8	703	-549	-4.613	15.650	-115.150	374.400
41	-456	49	708	-543	-6.313	15.638	-110.538	358.750
41.5	-545	116	734	-576	-8.263	16.375	-104.225	343.113
42	-733	328	710	-533	-13.263	15.538	-95.963	326.738
42.5	-810	417	636	-468	-15.338	13.800	-82.700	311.200
43	-845	435	612	-476	-16.000	13.600	-67.363	297.400
43.5	-881	471	622	-442	-16.900	13.300	-51.363	283.800
44	-916	502	524	-385	-17.725	11.363	-34.463	270.500
44.5	-900	502	451	-314	-17.525	9.563	-16.738	259.138
45	-788	392	656	-495	-14.750	14.388	0.788	249.575
45.5	-557	144	774	-615	-8.763	17.363	15.538	235.188
46	-446	22	753	-586	-5.850	16.738	24.300	217.825
46.5	-437	43	708	-559	-6.000	15.838	30.150	201.088
47	-397	0	643	-469	-4.963	13.900	36.150	185.250
47.5	-241	-192	539	-397	-0.613	11.700	41.113	171.350
48	-129	-293	599	-436	2.050	12.938	41.725	159.650
48.5	-108	-280	602	-437	2.150	12.988	39.675	146.713
49	-43	-331	495	-340	3.600	10.438	37.525	133.725
49.5	-5	-412	477	-302	5.088	9.738	33.925	123.288
50	78	-453	466	-317	6.638	9.788	28.838	113.550
50.5	116	-537	483	-327	8.163	10.125	22.200	103.763
51	3	-406	503	-341	5.113	10.550	14.038	93.638
51.5	-22	-386	556	-418	4.550	12.175	8.925	83.088
52	-38	-378	673	-508	4.250	14.763	4.375	70.913
52.5	-44	-318	764	-615	3.425	17.238	0.125	56.150
53	-187	-230	810	-650	0.538	18.250	-3.300	38.913
53.5	-344	-37	912	-741	-3.838	20.663	-3.838	20.663
Reference Point (54.0 m)							0.000	0.000

C305-IM03005

Serial number probe: 1032604



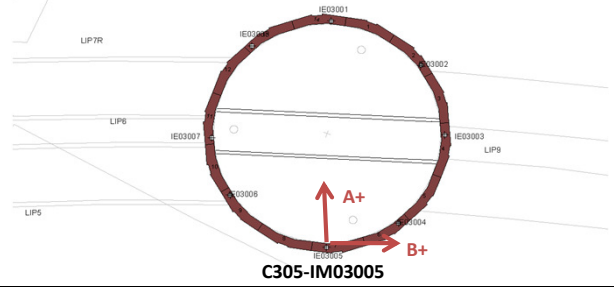
C305-IM03005

20-3-12 9:00

Depth (m)	A+	A-	B+	B-	A (mm)	B (mm)	Cumulative A (mm)	Cumulative B (mm)
0.5	-313	266	-646	474	-7.238	-14.000	-119.538	329.113
1	-111	57	-502	331	-2.100	-10.413	-112.300	343.113
1.5	90	-128	-258	87	2.725	-4.313	-110.200	353.525
2	163	-197	-135	-43	4.500	-1.150	-112.925	357.838
2.5	-9	-57	-33	-168	0.600	1.688	-117.425	358.988
3	-409	354	-150	-23	-9.538	-1.588	-118.025	357.300
3.5	-558	510	-425	249	-13.350	-8.425	-108.488	358.888
4	-587	533	-612	443	-14.000	-13.188	-95.138	367.313
4.5	-625	565	-833	666	-14.875	-18.738	-81.138	380.500
5	-569	527	-961	791	-13.700	-21.900	-66.263	399.238
5.5	-506	452	-1057	893	-11.975	-24.375	-52.563	421.138
6	-381	311	-1213	1055	-8.650	-28.350	-40.588	445.513
6.5	-209	154	-1256	1079	-4.538	-29.188	-31.938	473.863
7	-93	45	-1203	1042	-1.725	-28.063	-27.400	503.050
7.5	17	-65	-1096	928	1.025	-25.300	-25.675	531.113
8	76	-137	-996	840	2.663	-22.950	-26.700	556.413
8.5	113	-166	-940	772	3.488	-21.400	-29.363	579.363
9	267	-310	-716	558	7.213	-15.925	-32.850	600.763
9.5	211	-271	-572	410	6.025	-12.275	-40.063	616.688
10	41	-94	-459	289	1.688	-9.350	-46.088	628.963
10.5	-197	154	-359	193	-4.388	-6.900	-47.775	638.313
11	-378	325	-285	106	-8.788	-4.888	-43.388	645.213
11.5	-480	436	-158	-38	-11.450	-1.500	-34.600	650.100
12	-592	538	57	-235	-14.125	3.650	-23.150	651.600
12.5	-444	402	116	-288	-10.575	5.050	-9.025	647.950
13	-267	218	162	-343	-6.063	6.313	1.550	642.900
13.5	-105	54	205	-372	-1.988	7.213	7.613	636.588
14	74	-146	240	-405	2.750	8.063	9.600	629.375
14.5	279	-330	225	-390	7.613	7.688	6.850	621.313
15	586	-640	318	-484	15.325	10.025	-0.762	613.625
15.5	614	-668	291	-465	16.025	9.450	-16.088	603.600
16	502	-562	176	-356	13.300	6.650	-32.113	594.150
16.5	441	-505	155	-334	11.825	6.113	-45.413	587.500
17	394	-440	138	-306	10.425	5.550	-57.238	581.388
17.5	365	-416	116	-293	9.763	5.113	-67.663	575.838
18	262	-317	125	-285	7.238	5.125	-77.425	570.725
18.5	198	-253	74	-245	5.638	3.988	-84.663	565.600
19	166	-225	-110	-75	4.888	-0.438	-90.300	561.613
19.5	105	-159	-243	63	3.300	-3.825	-95.188	562.050
20	64	-107	-392	235	2.138	-7.838	-98.488	565.875
20.5	5	-70	-537	361	0.938	-11.225	-100.625	573.713
21	-168	114	-547	370	-3.525	-11.463	-101.563	584.938
21.5	-301	253	-512	346	-6.925	-10.725	-98.038	596.400
22	-377	324	-460	280	-8.763	-9.250	-91.113	607.125
22.5	-417	338	-374	205	-9.438	-7.238	-82.350	616.375
23	-415	349	-293	130	-9.550	-5.288	-72.913	623.613
23.5	-400	330	-257	94	-9.125	-4.388	-63.363	628.900
24	-516	448	-188	21	-12.050	-2.613	-54.238	633.288
24.5	-496	444	-131	-83	-11.750	-0.600	-42.188	635.900
25	-441	394	-82	-116	-10.438	0.425	-30.438	636.500
25.5	-414	370	-37	-150	-9.800	1.413	-20.000	636.075
26	-373	327	-23	-160	-8.750	1.713	-10.200	634.663
26.5	-357	281	17	-184	-7.975	2.513	-1.450	632.950
27	-175	128	112	-283	-3.788	4.938	6.525	630.438

C305-IM03005

Serial number probe: 1032604



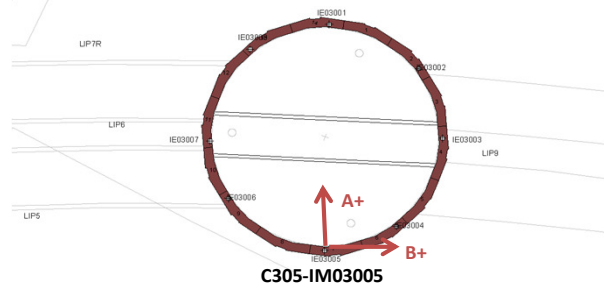
C305-IM03005

20-3-12 9:00

Depth (m)	A+	A-	B+	B-	A (mm)	B (mm)	Cumulative A (mm)	Cumulative B (mm)
27.5	-90	34	118	-295	-1.550	5.163	10.313	625.500
28	-41	-36	111	-274	-0.063	4.813	11.863	620.338
28.5	-60	-21	82	-243	-0.488	4.063	11.925	615.525
29	-23	-50	97	-247	0.338	4.300	12.413	611.463
29.5	60	-121	97	-270	2.263	4.588	12.075	607.163
30	80	-137	-58	-127	2.713	0.863	9.813	602.575
30.5	226	-306	-157	-20	6.650	-1.713	7.100	601.713
31	417	-473	-207	31	11.125	-2.975	0.450	603.425
31.5	483	-549	-144	-24	12.900	-1.500	-10.675	606.400
32	454	-517	-79	-108	12.138	0.363	23.575	607.900
32.5	470	-519	31	-204	12.363	2.938	-35.713	607.538
33	409	-459	239	-389	10.850	7.850	-48.075	604.600
33.5	279	-360	375	-549	7.988	11.550	-58.925	596.750
34	222	-295	441	-597	6.463	12.975	-66.913	585.200
34.5	207	-264	489	-648	5.888	14.213	-73.375	572.225
35	150	-219	531	-694	4.613	15.313	-79.263	558.013
35.5	126	-196	542	-698	4.025	15.500	-83.875	542.700
36	67	-132	541	-695	2.488	15.450	-87.900	527.200
36.5	55	-110	516	-678	2.063	14.925	-90.388	511.750
37	110	-167	539	-688	3.463	15.338	-92.450	496.825
37.5	181	-243	597	-755	5.300	16.900	-95.913	481.488
38	213	-256	662	-833	5.863	18.688	-101.213	464.588
38.5	150	-210	730	-887	4.500	20.213	-107.075	445.900
39	86	-134	651	-812	2.750	18.288	-111.575	425.688
39.5	-58	-37	585	-736	-0.263	16.513	-114.325	407.400
40	-146	92	567	-732	-2.975	16.238	-114.063	390.888
40.5	-212	163	559	-712	-4.688	15.888	-111.088	374.650
41	-271	217	549	-709	-6.100	15.725	-106.400	358.763
41.5	-366	291	569	-735	-8.213	16.300	-100.300	343.038
42	-544	489	547	-701	-12.913	15.600	-92.088	326.738
42.5	-635	584	473	-629	-15.238	13.775	-79.175	311.138
43	-655	606	458	-637	-15.763	13.688	-63.938	297.363
43.5	-700	627	450	-600	-16.588	13.125	-48.175	283.675
44	-728	660	372	-531	-17.350	11.288	-31.588	270.550
44.5	-720	676	296	-468	-17.450	9.550	-14.238	259.263
45	-611	563	497	-657	-14.675	14.425	3.212	249.713
45.5	-366	311	610	-785	-8.463	17.438	17.888	235.288
46	-270	209	580	-747	-5.988	16.588	26.350	217.850
46.5	-256	204	544	-707	-5.750	15.638	32.338	201.263
47	-222	179	490	-644	-5.013	14.175	38.088	185.625
47.5	-65	-20	392	-547	-0.563	11.738	43.100	171.450
48	52	-115	441	-599	2.088	13.000	43.663	159.713
48.5	69	-111	439	-601	2.250	13.000	41.575	146.713
49	139	-166	339	-508	3.813	10.588	39.325	133.713
49.5	183	-239	306	-475	5.275	9.763	35.513	123.125
50	249	-293	298	-473	6.775	9.638	30.238	113.363
50.5	290	-354	324	-480	8.050	10.050	23.463	103.725
51	191	-251	342	-508	5.525	10.625	15.413	93.675
51.5	155	-213	397	-571	4.600	12.100	9.888	83.050
52	151	-214	509	-674	4.563	14.788	5.288	70.950
52.5	126	-163	597	-773	3.613	17.125	0.725	56.163
53	-15	-74	651	-815	0.738	18.325	-2.888	39.038
53.5	-170	120	744	-913	-3.625	20.713	-3.625	20.713
Reference Point (54.0 m)							0.000	0.000

C305-IM03005

Serial number probe: 1035333

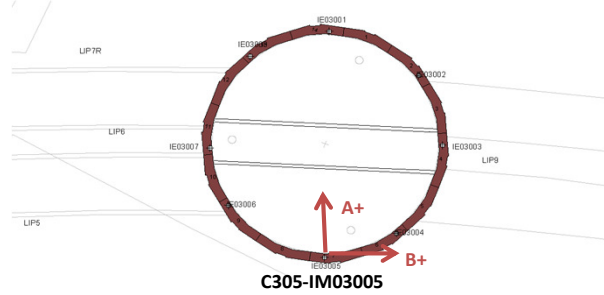


19-3-12 10:00

Depth (m)	A+	A-	B+	B-	A (mm)	B (mm)	Cumulative A (mm)	Cumulative B (mm)
0.5	-512	94	-471	627	-7.575	-13.725	-135.288	327.200
1	-295	-94	-353	493	-2.513	-10.575	-127.713	340.925
1.5	-84	-313	-120	248	2.863	-4.600	-125.200	351.500
2	-10	-386	6	123	4.700	-1.463	-128.063	356.100
2.5	-186	-243	129	0	0.713	1.613	-132.763	357.563
3	-579	189	-2	133	-9.600	-1.688	-133.475	355.950
3.5	-742	338	-254	411	-13.500	-8.313	-123.875	357.638
4	-760	355	-459	605	-13.938	-13.300	-110.375	365.950
4.5	-790	395	-674	846	-14.813	-19.000	-96.438	379.250
5	-770	357	-794	965	-14.088	-21.988	-81.625	398.250
5.5	-688	284	-903	1050	-12.150	-24.413	-67.538	420.238
6	-554	137	-1060	1196	-8.638	-28.200	-55.388	444.650
6.5	-401	-11	-1085	1244	-4.875	-29.113	-46.750	472.850
7	-273	-113	-1058	1182	-2.000	-28.000	-41.875	501.963
7.5	-158	-266	-936	1080	1.350	-25.200	-39.875	529.963
8	-102	-286	-838	986	2.300	-22.800	-41.225	555.163
8.5	-74	-336	-787	923	3.275	-21.375	-43.525	577.963
9	70	-483	-549	716	6.913	-15.813	-46.800	599.338
9.5	23	-437	-408	573	5.750	-12.263	-53.713	615.150
10	-153	-271	-314	463	1.475	-9.713	-59.463	627.413
10.5	-371	-33	-195	346	-4.225	-6.763	-60.938	637.125
11	-554	154	-113	272	-8.850	-4.813	-56.713	643.888
11.5	-652	259	2	126	-11.388	-1.550	-47.863	648.700
12	-780	376	220	-85	-14.450	3.813	-36.475	650.250
12.5	-629	229	267	-119	-10.725	4.825	-22.025	646.438
13	-446	39	321	-175	-6.063	6.200	-11.300	641.613
13.5	-272	-130	383	-227	-1.775	7.625	-5.238	635.413
14	-106	-304	379	-241	2.475	7.750	-3.463	627.788
14.5	104	-520	371	-233	7.800	7.550	-5.938	620.038
15	408	-805	494	-321	15.163	10.188	-13.738	612.488
15.5	411	-838	463	-302	15.613	9.563	-28.900	602.300
16	336	-732	338	-184	13.350	6.525	-44.513	592.738
16.5	257	-669	314	-175	11.575	6.113	-57.863	586.213
17	196	-615	320	-160	10.138	6.000	-69.438	580.100
17.5	169	-586	261	-110	9.438	4.638	-79.575	574.100
18	78	-483	274	-128	7.013	5.025	-89.013	569.463
18.5	1	-433	251	-85	5.425	4.200	-96.025	564.438
19	-7	-400	62	94	4.913	-0.400	-101.450	560.238
19.5	-58	-337	-83	218	3.488	-3.763	-106.363	560.638
20	-119	-287	-250	385	2.100	-7.938	-109.850	564.400
20.5	-173	-222	-367	535	0.613	-11.275	-111.950	572.338
21	-350	-54	-398	541	-3.700	-11.738	-112.563	583.613
21.5	-494	69	-346	508	-7.038	-10.675	-108.863	595.350
22	-561	153	-312	455	-8.925	-9.588	-101.825	606.025
22.5	-583	198	-218	383	-9.763	-7.513	-92.900	615.613
23	-578	192	-139	298	-9.625	-5.463	-83.138	623.125
23.5	-574	158	-95	263	-9.150	-4.475	-73.513	628.588
24	-701	289	-22	191	-12.375	-2.663	-64.363	633.063
24.5	-676	265	28	88	-11.763	-0.750	-51.988	635.725
25	-633	221	62	63	-10.675	-0.013	-40.225	636.475
25.5	-578	200	132	33	-9.725	1.238	-29.550	636.488
26	-558	157	123	1	-8.938	1.525	-19.825	635.250
26.5	-537	120	174	-26	-8.213	2.500	-10.888	633.725
27	-370	-42	267	-114	-4.100	4.763	-2.675	631.225

C305-IM03005

Serial number probe: 1035333

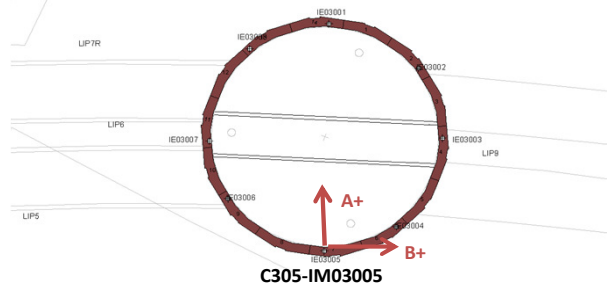


19-3-12 10:00

Depth (m)	A+	A-	B+	B-	A (mm)	B (mm)	Cumulative A (mm)	Cumulative B (mm)
27.5	-258	-127	288	-134	-1.638	5.275	1.425	626.463
28	-221	-200	279	-122	-0.263	5.013	3.063	621.188
28.5	-245	-202	235	-110	-0.538	4.313	3.325	616.175
29	-197	-213	264	-93	0.200	4.463	3.863	611.863
29.5	-125	-299	260	-105	2.175	4.563	3.663	607.400
30	-105	-303	95	21	2.475	0.925	1.468	602.838
30.5	58	-477	10	115	6.688	-1.313	-0.988	601.913
31	244	-644	-56	196	11.100	-3.150	-7.675	603.225
31.5	305	-711	9	121	12.700	-1.400	-18.775	606.375
32	248	-681	89	62	11.613	0.338	-31.475	607.775
32.5	280	-699	185	-30	12.238	2.688	-43.088	607.438
33	213	-620	397	-224	10.413	7.763	-55.325	604.750
33.5	116	-505	531	-386	7.763	11.463	-65.738	596.988
34	29	-457	602	-429	6.075	12.888	-73.500	585.525
34.5	22	-433	643	-494	5.688	14.213	-79.575	572.638
35	-16	-389	686	-526	4.663	15.150	-85.263	558.425
35.5	-62	-353	708	-555	3.638	15.788	-89.925	543.275
36	-117	-304	695	-539	2.338	15.425	-93.563	527.488
36.5	-116	-273	672	-506	1.963	14.725	-95.900	512.063
37	-59	-348	673	-530	3.613	15.038	-97.863	497.338
37.5	15	-425	764	-580	5.500	16.800	-101.475	482.300
38	24	-447	830	-671	5.888	18.763	-106.975	465.500
38.5	-33	-387	896	-734	4.425	20.375	-112.863	446.738
39	-103	-292	815	-646	2.363	18.263	-117.288	426.363
39.5	-241	-200	748	-579	-0.513	16.588	-119.650	408.100
40	-321	-72	730	-574	-3.113	16.300	-119.138	391.513
40.5	-403	-14	711	-538	-4.863	15.613	-116.025	375.213
41	-458	54	709	-558	-6.400	15.838	-111.163	359.600
41.5	-538	122	728	-572	-8.250	16.250	-104.763	343.763
42	-718	313	693	-526	-12.888	15.238	-96.513	327.513
42.5	-812	403	628	-477	-15.188	13.813	-83.625	312.275
43	-846	450	622	-468	-16.200	13.625	-68.438	298.463
43.5	-874	460	623	-435	-16.675	13.225	-52.238	284.838
44	-899	496	546	-374	-17.438	11.500	-35.563	271.613
44.5	-903	509	471	-321	-17.650	9.900	-18.125	260.113
45	-793	377	670	-492	-14.625	14.525	-0.475	250.213
45.5	-541	125	760	-608	-8.325	17.100	14.150	235.688
46	-448	52	740	-584	-6.250	16.550	22.475	218.588
46.5	-425	29	708	-556	-5.675	15.800	28.725	202.038
47	-431	19	648	-486	-5.625	14.175	34.400	186.238
47.5	-242	-196	550	-398	-0.575	11.850	40.025	172.063
48	-132	-286	610	-430	1.925	13.000	40.600	160.213
48.5	-127	-277	594	-456	1.875	13.125	38.675	147.213
49	-55	-335	509	-357	3.500	10.825	36.800	134.088
49.5	11	-417	461	-315	5.350	9.700	33.300	123.263
50	53	-462	470	-302	6.438	9.650	27.950	113.563
50.5	101	-511	482	-331	7.650	10.163	21.513	103.913
51	24	-418	507	-347	5.525	10.675	13.863	93.750
51.5	-15	-381	567	-407	4.575	12.175	8.338	83.075
52	-32	-352	657	-513	4.000	14.625	3.763	70.900
52.5	-70	-321	778	-597	3.138	17.188	-0.238	56.275
53	-184	-241	817	-661	0.713	18.475	-3.375	39.088
53.5	-370	-43	889	-760	-4.088	20.613	-4.088	20.613
Reference Point (54.0 m)							0.000	0.000

C305-IM03005

Serial number probe: 1032604

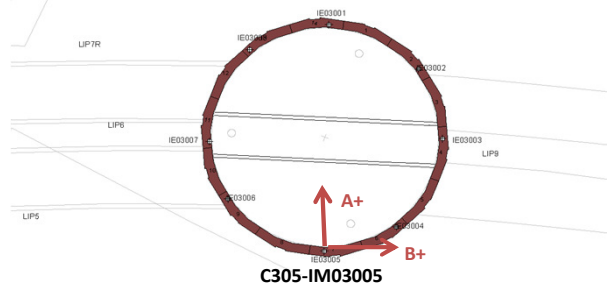


20-3-12 10:00

Depth (m)	A+	A-	B+	B-	A (mm)	B (mm)	Cumulative A (mm)	Cumulative B (mm)
0.5	-322	271	-644	476	-7.413	-14.000	-120.925	326.938
1	-110	74	-510	326	-2.300	-10.450	-113.513	340.938
1.5	88	-138	-269	89	2.825	-4.475	-111.213	351.388
2	167	-206	-145	-45	4.663	-1.250	-114.038	355.863
2.5	-3	-73	-31	-162	0.875	1.638	-118.700	357.113
3	-393	354	-159	-21	-9.338	-1.725	-119.575	355.475
3.5	-560	502	-422	243	-13.275	-8.313	-110.238	357.200
4	-577	535	-626	453	-13.900	-13.488	-96.963	365.513
4.5	-616	570	-836	680	-14.825	-18.950	-83.063	379.000
5	-583	527	-964	792	-13.875	-21.950	-68.238	397.950
5.5	-499	451	-1065	897	-11.875	-24.525	-54.363	419.900
6	-371	313	-1218	1040	-8.550	-28.225	-42.488	444.425
6.5	-218	168	-1255	1084	-4.825	-29.238	-33.938	472.650
7	-104	52	-1206	1029	-1.950	-27.938	-29.113	501.888
7.5	11	-82	-1092	934	1.163	-25.325	-27.163	529.825
8	81	-127	-1004	837	2.600	-23.013	-28.325	555.150
8.5	109	-178	-948	765	3.588	-21.413	-30.925	578.163
9	263	-313	-723	553	7.200	-15.950	-34.513	599.575
9.5	203	-270	-577	408	5.913	-12.313	-41.713	615.525
10	37	-99	-476	294	1.700	-9.625	-47.625	627.838
10.5	-191	145	-359	191	-4.200	-6.875	-49.325	637.463
11	-384	332	-276	103	-8.950	-4.738	-45.125	644.338
11.5	-476	433	-159	-40	-11.363	-1.488	-36.175	649.075
12	-597	542	54	-236	-14.238	3.625	-24.813	650.563
12.5	-449	403	108	-275	-10.650	4.788	-10.575	646.938
13	-269	212	165	-343	-6.013	6.350	0.075	642.150
13.5	-98	43	210	-386	-1.763	7.450	6.087	635.800
14	82	-130	231	-407	2.650	7.975	7.850	628.350
14.5	276	-342	211	-394	7.725	7.563	5.200	620.375
15	583	-648	326	-480	15.388	10.075	-2.525	612.813
15.5	598	-664	293	-464	15.775	9.463	-17.913	602.738
16	508	-556	180	-349	13.300	6.613	-33.688	593.275
16.5	443	-503	157	-336	11.825	6.163	-46.988	586.663
17	388	-444	148	-319	10.400	5.838	-58.813	580.500
17.5	352	-417	112	-283	9.613	4.938	-69.213	574.663
18	252	-314	122	-292	7.075	5.175	-78.825	569.725
18.5	186	-251	86	-249	5.463	4.188	-85.900	564.550
19	176	-227	-107	-72	5.038	-0.438	-91.363	560.363
19.5	116	-164	-244	66	3.500	-3.875	-96.400	560.800
20	59	-115	-397	228	2.175	-7.813	-99.900	564.675
20.5	-1	-62	-531	363	0.763	-11.175	-102.075	572.488
21	-177	105	-547	383	-3.525	-11.625	-102.838	583.663
21.5	-311	240	-507	349	-6.888	-10.700	-99.313	595.288
22	-378	324	-465	299	-8.775	-9.550	-92.425	605.988
22.5	-411	356	-381	215	-9.588	-7.450	-83.650	615.538
23	-406	352	-289	127	-9.475	-5.200	-74.063	622.988
23.5	-391	336	-260	92	-9.088	-4.400	-64.588	628.188
24	-511	453	-193	32	-12.050	-2.813	-55.500	632.588
24.5	-491	446	-127	-80	-11.713	-0.588	-43.450	635.400
25	-455	389	-85	-109	-10.550	0.300	-31.738	635.988
25.5	-412	363	-40	-130	-9.688	1.125	-21.188	635.688
26	-369	326	-27	-158	-8.688	1.638	-11.500	634.563
26.5	-347	285	14	-193	-7.900	2.588	-2.813	632.925
27	-181	124	114	-278	-3.813	4.900	5.087	630.338

C305-IM03005

Serial number probe: 1032604

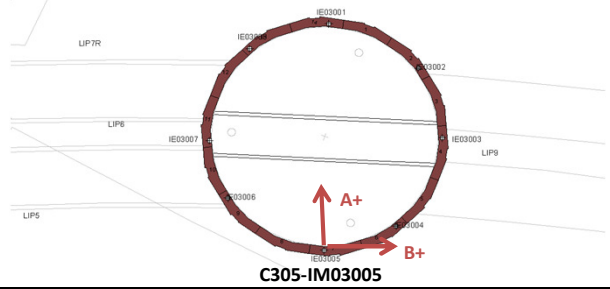


20-3-12 10:00

Depth (m)	A+	A-	B+	B-	A (mm)	B (mm)	Cumulative A (mm)	Cumulative B (mm)
27.5	-85	34	127	-295	-1.488	5.275	8.900	625.438
28	-46	-33	107	-282	-0.163	4.863	10.388	620.163
28.5	-55	-29	77	-258	-0.325	4.188	10.550	615.300
29	-20	-50	98	-252	0.375	4.375	10.875	611.113
29.5	60	-123	104	-258	2.288	4.525	10.500	606.738
30	80	-144	-68	-137	2.800	0.863	8.212	602.213
30.5	239	-301	-154	-33	6.750	-1.513	5.412	601.350
31	411	-479	-211	32	11.125	-3.038	-1.338	602.863
31.5	481	-540	-155	-36	12.763	-1.488	-12.463	605.900
32	440	-515	-72	-102	11.938	0.375	25.225	607.388
32.5	461	-526	36	-194	12.338	2.875	-37.163	607.013
33	392	-455	232	-390	10.588	7.775	-49.500	604.138
33.5	293	-345	379	-536	7.975	11.438	-60.088	596.363
34	216	-293	448	-596	6.363	13.050	-68.063	584.925
34.5	205	-266	476	-659	5.888	14.188	-74.425	571.875
35	153	-217	522	-690	4.625	15.150	-80.313	557.688
35.5	126	-180	537	-707	3.825	15.550	-84.938	542.538
36	69	-129	532	-699	2.475	15.388	-88.763	526.988
36.5	62	-111	516	-675	2.163	14.888	-91.238	511.600
37	111	-181	524	-686	3.650	15.125	-93.400	496.713
37.5	190	-255	593	-750	5.563	16.788	-97.050	481.588
38	203	-270	670	-836	5.913	18.825	-102.613	464.800
38.5	154	-211	732	-887	4.563	20.238	-108.525	445.975
39	73	-130	657	-809	2.538	18.325	-113.088	425.738
39.5	-48	-31	584	-732	-0.213	16.450	-115.625	407.413
40	-149	95	570	-733	-3.050	16.288	-115.413	390.963
40.5	-220	157	554	-705	-4.713	15.738	-112.363	374.675
41	-271	221	551	-715	-6.150	15.825	-107.650	358.938
41.5	-360	283	564	-734	-8.038	16.225	-101.500	343.113
42	-544	492	534	-684	-12.950	15.225	-93.463	326.888
42.5	-641	581	473	-635	-15.275	13.850	-80.513	311.663
43	-661	615	457	-622	-15.950	13.488	-65.238	297.813
43.5	-699	640	453	-600	-16.738	13.163	-49.288	284.325
44	-718	656	380	-545	-17.175	11.563	-32.550	271.163
44.5	-720	670	309	-476	-17.375	9.813	-15.375	259.600
45	-608	559	509	-659	-14.588	14.600	2.000	249.788
45.5	-362	302	608	-770	-8.300	17.225	16.588	235.188
46	-275	219	579	-741	-6.175	16.500	24.888	217.963
46.5	-251	195	541	-711	-5.575	15.650	31.063	201.463
47	-241	180	487	-650	-5.263	14.213	36.638	185.813
47.5	-55	-20	390	-558	-0.438	11.850	41.900	171.600
48	39	-113	442	-598	1.900	13.000	42.338	159.750
48.5	59	-107	441	-603	2.075	13.050	40.438	146.750
49	138	-175	338	-518	3.913	10.700	38.363	133.700
49.5	185	-241	305	-475	5.325	9.750	34.450	123.000
50	237	-299	300	-461	6.700	9.513	29.125	113.250
50.5	285	-343	315	-485	7.850	10.000	22.425	103.738
51	199	-236	340	-509	5.438	10.613	14.575	93.738
51.5	153	-210	409	-566	4.538	12.188	9.138	83.125
52	151	-192	503	-675	4.288	14.725	4.600	70.938
52.5	113	-163	612	-760	3.450	17.150	0.313	56.213
53	-8	-68	647	-827	0.750	18.425	-3.138	39.063
53.5	-183	128	741	-910	-3.888	20.638	-3.888	20.638
Reference Point (54.0 m)							0.000	0.000

C305-IM03005

Serial number probe: 1035333



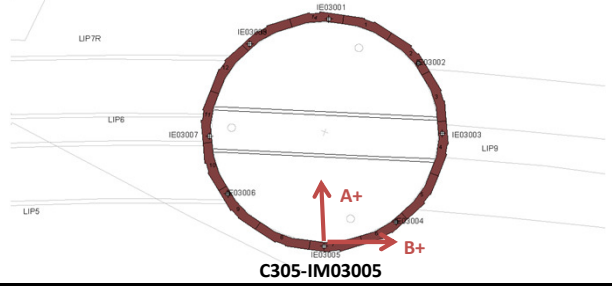
C305-IM03005

19-3-12 11:00

Depth (m)	A+	A-	B+	B-	A (mm)	B (mm)	Cumulative A (mm)	Cumulative B (mm)
0.5	-509	88	-486	640	-7.463	-14.075	-136.938	325.363
1	-292	-91	-330	491	-2.513	-10.263	-129.475	339.438
1.5	-105	-285	-86	239	2.250	-4.063	-126.963	349.700
2	-34	-364	17	129	4.125	-1.400	-129.213	353.763
2.5	-174	-236	132	-12	0.775	1.800	-133.338	355.163
3	-595	177	-3	121	-9.650	-1.550	-134.113	353.363
3.5	-736	332	-272	418	-13.350	-8.625	-124.463	354.913
4	-755	364	-462	604	-13.988	-13.325	-111.113	363.538
4.5	-791	379	-676	840	-14.625	-18.950	-97.125	376.863
5	-774	355	-810	949	-14.113	-21.988	-82.500	395.813
5.5	-687	279	-904	1047	-12.075	-24.388	-68.388	417.800
6	-553	148	-1077	1207	-8.763	-28.550	-56.313	442.188
6.5	-390	-8	-1093	1242	-4.775	-29.188	-47.550	470.738
7	-264	-110	-1041	1208	-1.925	-28.113	-42.775	499.925
7.5	-174	-255	-939	1078	1.013	-25.213	-40.850	528.038
8	-93	-284	-837	988	2.388	-22.813	-41.863	553.250
8.5	-81	-330	-777	932	3.113	-21.363	-44.250	576.063
9	76	-494	-568	707	7.125	-15.938	-47.363	597.425
9.5	30	-436	-430	562	5.825	-12.400	-54.488	613.363
10	-151	-271	-292	454	1.500	-9.325	-60.313	625.763
10.5	-370	-24	-201	354	-4.325	-6.938	-61.813	635.088
11	-571	154	-123	262	-9.063	-4.813	-57.488	642.025
11.5	-675	266	2	123	-11.763	-1.513	-48.425	646.838
12	-779	382	198	-81	-14.513	3.488	-36.663	648.350
12.5	-614	233	270	-115	-10.588	4.813	-22.150	644.863
13	-438	57	323	-176	-6.188	6.238	-11.563	640.050
13.5	-279	-112	366	-221	-2.088	7.338	-5.375	633.813
14	-106	-306	386	-257	2.500	8.038	-3.287	626.475
14.5	115	-503	379	-248	7.725	7.838	-5.787	618.438
15	409	-810	472	-317	15.238	9.863	-13.513	610.600
15.5	417	-836	473	-302	15.663	9.688	-28.750	600.738
16	336	-722	343	-196	13.225	6.738	-44.413	591.050
16.5	278	-675	327	-184	11.913	6.388	-57.638	584.313
17	212	-614	307	-159	10.325	5.825	-69.550	577.925
17.5	201	-581	259	-128	9.775	4.838	-79.875	572.100
18	75	-491	283	-135	7.075	5.225	-89.650	567.263
18.5	12	-425	252	-89	5.463	4.263	-96.725	562.038
19	-10	-406	46	71	4.950	-0.313	-102.188	557.775
19.5	-65	-333	-86	220	3.350	-3.825	-107.138	558.088
20	-133	-303	-241	394	2.125	-7.938	-110.488	561.913
20.5	-191	-243	-387	537	0.650	-11.550	-112.613	569.850
21	-358	-66	-410	535	-3.650	-11.813	-113.263	581.400
21.5	-481	74	-355	513	-6.938	-10.850	-109.613	593.213
22	-549	157	-293	466	-8.825	-9.488	-102.675	604.063
22.5	-589	187	-210	374	-9.700	-7.300	-93.850	613.550
23	-584	196	-142	303	-9.750	-5.563	-84.150	620.850
23.5	-571	173	-83	247	-9.300	-4.125	-74.400	626.413
24	-698	295	-41	185	-12.413	-2.825	-65.100	630.538
24.5	-674	265	39	79	-11.738	-0.500	-52.688	633.363
25	-640	230	78	58	-10.875	0.250	-40.950	633.863
25.5	-609	202	112	13	-10.138	1.238	-30.075	633.613
26	-548	142	142	-1	-8.625	1.788	-19.938	632.375
26.5	-505	110	184	-14	-7.688	2.475	-11.313	630.588
27	-360	-25	275	-112	-4.188	4.838	-3.625	628.113

C305-IM03005

Serial number probe: 1035333

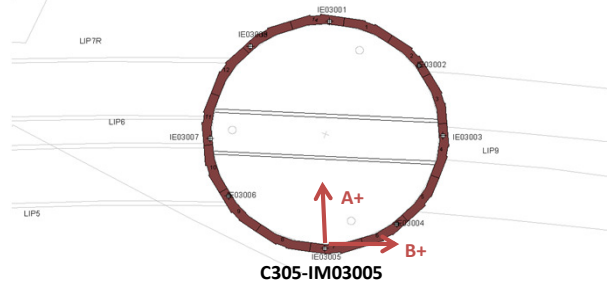


19-3-12 11:00

Depth (m)	A+	A-	B+	B-	A (mm)	B (mm)	Cumulative A (mm)	Cumulative B (mm)
27.5	-267	-134	283	-129	-1.663	5.150	0.563	623.275
28	-237	-195	259	-112	-0.525	4.638	2.225	618.125
28.5	-252	-172	241	-91	-1.000	4.150	2.750	613.488
29	-199	-223	251	-94	0.300	4.313	3.750	609.338
29.5	-127	-295	267	-93	2.100	4.500	3.450	605.025
30	-106	-327	96	34	2.763	0.775	1.350	600.525
30.5	48	-467	1	131	6.438	-1.625	-1.412	599.750
31	244	-639	-37	189	11.038	-2.825	-7.850	601.375
31.5	312	-705	-3	134	12.713	-1.713	-18.888	604.200
32	266	-663	70	54	11.613	0.200	-31.600	605.913
32.5	289	-701	192	-29	12.375	2.763	-43.213	605.713
33	212	-630	396	-241	10.525	7.963	-55.588	602.950
33.5	105	-530	554	-392	7.938	11.825	-66.113	594.988
34	30	-460	609	-451	6.125	13.250	-74.050	583.163
34.5	29	-434	637	-477	5.788	13.925	-80.175	569.913
35	-29	-393	680	-527	4.550	15.088	-85.963	555.988
35.5	-69	-341	694	-536	3.400	15.375	-90.513	540.900
36	-102	-284	694	-548	2.275	15.525	-93.913	525.525
36.5	-126	-297	675	-509	2.138	14.800	-96.188	510.000
37	-73	-326	677	-518	3.163	14.938	-98.325	495.200
37.5	13	-418	758	-583	5.388	16.763	-101.488	480.263
38	16	-446	819	-657	5.775	18.450	-106.875	463.500
38.5	-19	-371	890	-739	4.400	20.363	-112.650	445.050
39	-92	-293	825	-644	2.513	18.363	-117.050	424.688
39.5	-230	-202	743	-584	-0.350	16.588	-119.563	406.325
40	-322	-85	731	-566	-2.963	16.213	-119.213	389.738
40.5	-404	-24	722	-531	-4.750	15.663	-116.250	373.525
41	-470	37	717	-538	-6.338	15.688	-111.500	357.863
41.5	-539	114	733	-584	-8.163	16.463	-105.163	342.175
42	-737	323	711	-546	-13.250	15.713	-97.000	325.713
42.5	-814	423	623	-473	-15.463	13.700	-83.750	310.000
43	-835	439	617	-447	-15.925	13.300	-68.288	296.300
43.5	-878	455	602	-445	-16.663	13.088	-52.363	283.000
44	-903	496	536	-370	-17.488	11.325	-35.700	269.913
44.5	-914	516	481	-303	-17.875	9.800	-18.213	258.588
45	-777	373	652	-491	-14.375	14.288	-0.337	248.788
45.5	-551	134	769	-606	-8.563	17.188	14.038	234.500
46	-467	57	735	-587	-6.550	16.525	22.600	217.313
46.5	-431	34	698	-536	-5.813	15.425	29.150	200.788
47	-415	15	657	-506	-5.375	14.538	34.963	185.363
47.5	-227	-197	536	-399	-0.375	11.688	40.338	170.825
48	-136	-269	600	-440	1.663	13.000	40.713	159.138
48.5	-104	-282	595	-452	2.225	13.088	39.050	146.138
49	-53	-341	498	-340	3.600	10.475	36.825	133.050
49.5	4	-405	464	-304	5.113	9.600	33.225	122.575
50	61	-460	438	-294	6.513	9.150	28.113	112.975
50.5	94	-524	467	-316	7.725	9.788	21.600	103.825
51	8	-422	510	-346	5.375	10.700	13.875	94.038
51.5	-26	-370	570	-394	4.300	12.050	8.500	83.338
52	-35	-361	672	-520	4.075	14.900	4.200	71.288
52.5	-73	-339	768	-610	3.325	17.225	0.125	56.388
53	-199	-238	799	-666	0.488	18.313	-3.200	39.163
53.5	-351	-56	904	-764	-3.688	20.850	-3.688	20.850
Reference Point (54.0 m)							0.000	0.000

C305-IM03005

Serial number probe: 1032604

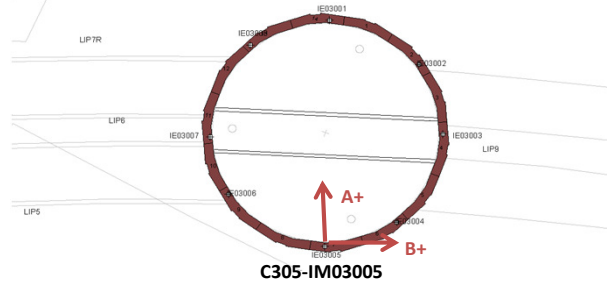


20-3-12 11:00

Depth (m)	A+	A-	B+	B-	A (mm)	B (mm)	Cumulative A (mm)	Cumulative B (mm)
0.5	-331	258	-643	476	-7.363	-13.988	-121.638	325.475
1	-108	75	-497	334	-2.288	-10.388	-114.275	339.462
1.5	83	-127	-253	88	2.625	-4.263	-111.988	349.850
2	152	-204	-152	-37	4.450	-1.438	-114.613	354.112
2.5	2	-58	-20	-171	0.750	1.888	-119.063	355.550
3	-410	349	-161	-36	-9.488	-1.563	-119.813	353.662
3.5	-553	502	-435	258	-13.188	-8.663	-110.325	355.225
4	-581	530	-624	448	-13.888	-13.400	-97.137	363.887
4.5	-612	558	-837	671	-14.625	-18.850	-83.250	377.287
5	-584	522	-964	793	-13.825	-21.963	-68.625	396.137
5.5	-511	457	-1063	891	-12.100	-24.425	-54.800	418.100
6	-376	312	-1232	1041	-8.600	-28.413	-42.700	442.525
6.5	-215	160	-1259	1076	-4.688	-29.188	-34.100	470.937
7	-93	50	-1209	1042	-1.788	-28.138	-29.412	500.125
7.5	14	-74	-1097	921	1.100	-25.225	-27.625	528.262
8	82	-121	-1000	834	2.538	-22.925	-28.725	553.487
8.5	106	-166	-943	774	3.400	-21.463	-31.262	576.412
9	255	-315	-721	550	7.125	-15.888	-34.662	597.875
9.5	207	-270	-587	404	5.963	-12.388	-41.787	613.762
10	28	-93	-462	293	1.513	-9.438	-47.750	626.150
10.5	-193	141	-361	189	-4.175	-6.875	-49.262	635.587
11	-380	327	-280	93	-8.838	-4.663	-45.087	642.462
11.5	-486	434	-162	-46	-11.500	-1.450	-36.250	647.125
12	-597	556	49	-231	-14.413	3.500	-24.750	648.575
12.5	-444	406	113	-274	-10.625	4.838	-10.337	645.075
13	-267	223	170	-333	-6.125	6.288	0.288	640.237
13.5	-98	53	207	-380	-1.888	7.338	6.413	633.950
14	77	-135	232	-409	2.650	8.013	8.300	626.612
14.5	288	-333	211	-400	7.763	7.638	5.650	618.600
15	589	-639	321	-479	15.350	10.000	-2.112	610.962
15.5	603	-661	302	-465	15.800	9.588	-17.462	600.962
16	506	-558	176	-351	13.300	6.588	-33.262	591.375
16.5	458	-504	159	-339	12.025	6.225	-46.562	584.787
17	398	-446	138	-310	10.550	5.600	-58.587	578.562
17.5	370	-405	100	-289	9.688	4.863	-69.137	572.962
18	249	-321	125	-289	7.125	5.175	-78.825	568.100
18.5	191	-250	90	-253	5.513	4.288	-85.950	562.925
19	162	-230	-113	-82	4.900	-0.388	-91.462	558.637
19.5	110	-162	-248	62	3.400	-3.875	-96.362	559.025
20	52	-124	-395	228	2.200	-7.788	-99.762	562.900
20.5	-12	-73	-543	370	0.763	-11.413	-101.963	570.688
21	-181	104	-564	379	-3.563	-11.788	-102.725	582.100
21.5	-300	253	-512	346	-6.913	-10.725	-99.163	593.888
22	-366	323	-461	298	-8.613	-9.488	-92.250	604.613
22.5	-410	348	-377	209	-9.475	-7.325	-83.638	614.100
23	-402	360	-298	134	-9.525	-5.400	-74.163	621.425
23.5	-394	337	-247	93	-9.138	-4.250	-64.638	626.825
24	-519	463	-199	28	-12.275	-2.838	-55.500	631.075
24.5	-490	434	-118	-73	-11.550	-0.563	-43.225	633.913
25	-453	398	-86	-101	-10.638	0.188	-31.675	634.475
25.5	-421	371	-47	-140	-9.900	1.163	-21.038	634.288
26	-373	317	-23	-167	-8.625	1.800	-11.138	633.125
26.5	-336	287	16	-184	-7.788	2.500	-2.512	631.325
27	-175	141	116	-274	-3.950	4.875	5.275	628.825

C305-IM03005

Serial number probe: 1032604

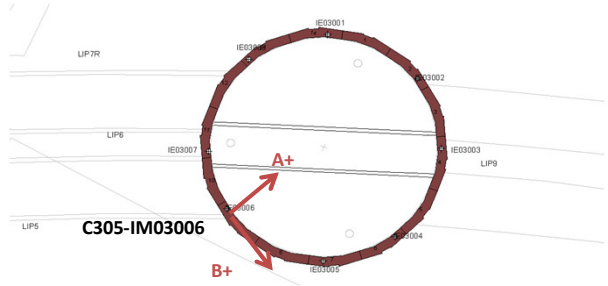


20-3-12 11:00

Depth (m)	A+	A-	B+	B-	A (mm)	B (mm)	Cumulative A (mm)	Cumulative B (mm)
27.5	-95	43	118	-293	-1.725	5.138	9.225	623.950
28	-52	-25	103	-269	-0.338	4.650	10.950	618.813
28.5	-66	-13	76	-243	-0.663	3.988	11.288	614.163
29	-27	-58	91	-247	0.388	4.225	11.950	610.175
29.5	53	-129	100	-257	2.275	4.463	11.563	605.950
30	80	-145	-58	-130	2.813	0.900	9.268	601.488
30.5	227	-297	-157	-29	6.550	-1.600	6.475	600.588
31	418	-469	-203	28	11.088	-2.888	-0.075	602.188
31.5	495	-541	-151	-30	12.950	-1.513	-11.163	605.075
32	455	-501	-79	-108	11.950	0.363	24.113	606.588
32.5	466	-530	40	-192	12.450	2.900	-36.063	606.225
33	402	-464	241	-394	10.825	7.938	-48.513	603.325
33.5	276	-352	390	-550	7.850	11.750	-59.338	595.388
34	217	-294	447	-609	6.388	13.200	-67.188	583.638
34.5	205	-269	474	-643	5.925	13.963	-73.575	570.438
35	153	-223	512	-677	4.700	14.863	-79.500	556.475
35.5	120	-177	541	-704	3.713	15.563	-84.200	541.613
36	71	-120	528	-706	2.388	15.425	-87.913	526.050
36.5	51	-126	507	-670	2.213	14.713	-90.300	510.625
37	109	-167	523	-681	3.450	15.050	-92.513	495.913
37.5	191	-250	590	-741	5.513	16.638	-95.963	480.863
38	198	-269	669	-817	5.838	18.575	-101.475	464.225
38.5	161	-206	728	-894	4.588	20.275	-107.313	445.650
39	83	-131	657	-811	2.675	18.350	-111.900	425.375
39.5	-44	-33	579	-737	-0.138	16.450	-114.575	407.025
40	-145	83	571	-730	-2.850	16.263	-114.438	390.575
40.5	-221	153	558	-697	-4.675	15.688	-111.588	374.313
41	-286	214	548	-704	-6.250	15.650	-106.913	358.625
41.5	-361	284	565	-737	-8.063	16.275	-100.663	342.975
42	-548	487	540	-701	-12.938	15.513	-92.600	326.700
42.5	-640	590	474	-638	-15.375	13.900	-79.663	311.188
43	-651	612	466	-617	-15.788	13.538	-64.288	297.288
43.5	-697	631	446	-608	-16.600	13.175	-48.500	283.750
44	-718	657	375	-534	-17.188	11.363	-31.900	270.575
44.5	-733	680	309	-465	-17.663	9.675	-14.713	259.213
45	-602	550	502	-663	-14.400	14.563	2.950	249.538
45.5	-362	297	612	-766	-8.238	17.225	17.350	234.975
46	-281	219	580	-747	-6.250	16.588	25.588	217.750
46.5	-254	203	533	-698	-5.713	15.388	31.838	201.163
47	-238	176	490	-656	-5.175	14.325	37.550	185.775
47.5	-51	-26	377	-562	-0.313	11.738	42.725	171.450
48	49	-107	433	-604	1.950	12.963	43.038	159.713
48.5	67	-120	442	-605	2.338	13.088	41.088	146.750
49	132	-170	346	-510	3.775	10.700	38.750	133.663
49.5	192	-238	309	-472	5.375	9.763	34.975	122.963
50	250	-294	288	-456	6.800	9.300	29.600	113.200
50.5	281	-350	307	-483	7.888	9.875	22.800	103.900
51	191	-250	345	-510	5.513	10.688	14.913	94.025
51.5	160	-208	407	-559	4.600	12.075	9.400	83.338
52	139	-198	512	-675	4.213	14.838	4.800	71.263
52.5	114	-167	611	-764	3.513	17.188	0.588	56.425
53	-11	-68	648	-823	0.713	18.388	-2.925	39.238
53.5	-173	118	748	-920	-3.638	20.850	-3.638	20.850
Reference Point (54.0 m)							0.000	0.000

C305-IM03006

Serial number probe: 1035333

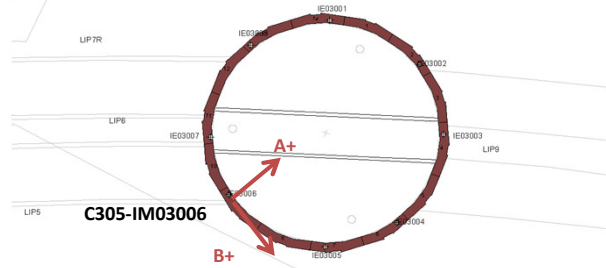


19-3-12 14:00

Depth (m)	A+	A-	B+	B-	A (mm)	B (mm)	Cumulative A (mm)	Cumulative B (mm)
0.5	33	-426	2004	-1870	5.738	48.425	-421.000	78.563
1	-140	-246	1930	-1770	1.325	46.250	-426.738	30.138
1.5	-237	-149	1824	-1671	-1.100	43.688	-428.063	-16.113
2	-240	-120	1680	-1535	-1.500	40.188	-426.963	-59.800
2.5	-266	-114	1510	-1364	-1.900	35.925	-425.463	-99.988
3	-258	-108	1340	-1197	-1.875	31.713	-423.563	-135.913
3.5	-348	-38	877	-761	-3.875	20.475	-421.688	-167.625
4	-326	-40	663	-508	-3.575	14.638	-417.813	-188.100
4.5	-143	-219	526	-370	0.950	11.200	-414.238	-202.738
5	1	-369	437	-302	4.625	9.238	-415.188	-213.938
5.5	112	-490	421	-280	7.525	8.763	-419.813	-223.175
6	217	-599	436	-273	10.200	8.863	-427.338	-231.938
6.5	318	-705	410	-262	12.788	8.400	-437.538	-240.800
7	323	-695	219	-67	12.725	3.575	-450.325	-249.200
7.5	283	-660	65	64	11.788	0.013	-463.050	-252.775
8	249	-640	7	103	11.113	-1.200	-474.838	-252.788
8.5	215	-605	-39	193	10.250	-2.900	-485.950	-251.588
9	164	-541	-131	267	8.813	-4.975	-496.200	-248.688
9.5	91	-463	-248	418	6.925	-8.325	-505.013	-243.713
10	142	-521	-367	496	8.288	-10.788	-511.938	-235.388
10.5	131	-512	-397	543	8.038	-11.750	-520.225	-224.600
11	26	-421	-411	550	5.588	-12.013	-528.263	-212.850
11.5	-76	-314	-438	597	2.975	-12.938	-533.850	-200.838
12	-101	-291	-433	573	2.375	-12.575	-536.825	-187.900
12.5	-294	-65	-534	687	-2.863	-15.263	-539.200	-175.325
13	-346	-12	-501	632	-4.175	-14.163	-536.338	-160.063
13.5	-383	7	-386	531	-4.875	-11.463	-532.163	-145.900
14	-420	20	-269	380	-5.500	-8.113	-527.288	-134.438
14.5	-449	62	-186	321	-6.388	-6.338	-521.788	-126.325
15	-489	118	-152	300	-7.588	-5.650	-515.400	-119.988
15.5	-666	280	-377	517	-11.825	-11.175	-507.813	-114.338
16	-779	398	-309	436	-14.713	-9.313	-495.988	-103.163
16.5	-820	458	-287	420	-15.975	-8.838	-481.275	-93.850
17	-889	509	-308	434	-17.475	-9.275	-465.300	-85.013
17.5	-924	525	-243	374	-18.113	-7.713	-447.825	-75.738
18	-953	565	-40	179	-18.975	-2.738	-429.713	-68.025
18.5	-872	479	56	36	-16.888	0.250	-410.738	-65.288
19	-745	356	119	4	-13.763	1.438	-393.850	-65.538
19.5	-651	265	197	-44	-11.450	3.013	-380.088	-66.975
20	-599	212	214	-72	-10.138	3.575	-368.638	-69.988
20.5	-557	172	212	-79	-9.113	3.638	-358.500	-73.563
21	-498	112	231	-100	-7.625	4.138	-349.388	-77.200
21.5	-320	-66	219	-89	-3.175	3.850	-341.763	-81.338
22	-260	-130	284	-154	-1.625	5.475	-338.588	-85.188
22.5	-252	-136	391	-225	-1.450	7.700	-336.963	-90.663
23	-262	-148	428	-266	-1.425	8.675	-335.513	-98.363
23.5	-281	-130	450	-321	-1.888	9.638	-334.088	-107.038
24	-300	-80	439	-314	-2.750	9.413	-332.200	-116.675
24.5	-316	-91	261	-103	-2.813	4.550	-329.450	-126.088
25	-494	114	61	61	-7.600	0.000	-326.638	-130.638
25.5	-554	169	-96	240	-9.038	-4.200	-319.038	-130.638
26	-553	154	-265	409	-8.838	-8.425	-310.000	-126.438
26.5	-518	123	-370	515	-8.013	-11.063	-301.163	-118.013
27	-478	93	-464	592	-7.138	-13.200	-293.150	-106.950

C305-IM03006

Serial number probe: 1035333

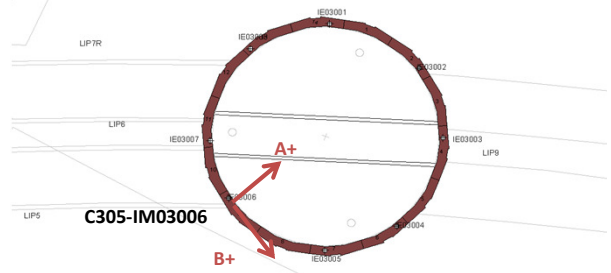


19-3-12 14:00

Depth (m)	A+	A-	B+	B-	A (mm)	B (mm)	Cumulative A (mm)	Cumulative B (mm)
27.5	-432	35	-664	824	-5.838	-18.600	-286.013	-93.750
28	-326	-56	-705	848	-3.375	-19.413	-280.175	-75.150
28.5	-236	-162	-638	818	-0.925	-18.200	-276.800	-55.738
29	-154	-234	-592	758	1.000	-16.875	-275.875	-37.538
29.5	-131	-248	-554	702	1.463	-15.700	-276.875	-20.663
30	-160	-222	-522	670	0.775	-14.900	-278.338	-4.962
30.5	-97	-313	-415	544	2.700	-11.988	-279.113	9.938
31	-68	-307	-354	512	2.988	-10.825	-281.813	21.925
31.5	-49	-350	-269	418	3.763	-8.588	-284.800	32.750
32	25	-431	-193	351	5.700	-6.800	-288.563	41.338
32.5	76	-468	-139	278	6.800	-5.213	-294.263	48.138
33	92	-505	-58	211	7.463	-3.363	-301.063	53.350
33.5	100	-476	1	120	7.200	-1.488	-308.525	56.713
34	-112	-271	-62	209	1.988	-3.388	-315.725	58.200
34.5	-337	-68	-195	348	-3.363	-6.788	-317.713	61.588
35	-467	84	-315	483	-6.888	-9.975	-314.350	68.375
35.5	-621	240	-424	567	-10.763	-12.388	-307.463	78.350
36	-853	461	-470	625	-16.425	-13.688	-296.700	90.738
36.5	-944	566	-330	495	-18.875	-10.313	-280.275	104.425
37	-1025	646	-252	406	-20.888	-8.225	-261.400	114.738
37.5	-1008	616	-91	246	-20.300	-4.213	-240.513	122.963
38	-918	520	65	60	-17.975	0.063	-220.213	127.175
38.5	-829	434	275	-121	-15.788	4.950	-202.238	127.113
39	-768	369	413	-243	-14.213	8.200	-186.450	122.163
39.5	-721	323	509	-340	-13.050	10.613	-172.238	113.963
40	-589	215	547	-376	-10.050	11.538	-159.188	103.350
40.5	-424	21	487	-340	-5.563	10.338	-149.138	91.813
41	-299	-87	410	-258	-2.650	8.350	-143.575	81.475
41.5	-279	-103	399	-250	-2.200	8.113	-140.925	73.125
42	-234	-134	398	-247	-1.250	8.063	-138.725	65.013
42.5	-300	-73	431	-260	-2.838	8.638	-137.475	56.950
43	-363	-32	436	-295	-4.138	9.138	-134.638	48.313
43.5	-369	-22	442	-294	-4.338	9.200	-130.500	39.175
44	-432	25	473	-314	-5.713	9.838	-126.163	29.975
44.5	-474	68	475	-325	-6.775	10.000	-120.450	20.138
45	-491	111	492	-339	-7.525	10.388	-113.675	10.138
45.5	-382	-3	329	-143	-4.738	5.900	-106.150	-0.250
46	-339	-60	186	-47	-3.488	2.913	-101.413	-6.150
46.5	-362	-21	194	-30	-4.263	2.800	-97.925	-9.063
47	-362	-10	207	-47	-4.400	3.175	-93.663	-11.863
47.5	-356	-39	247	-81	-3.963	4.100	-89.263	-15.038
48	-328	-69	219	-84	-3.238	3.788	-85.300	-19.138
48.5	-327	-73	133	-4	-3.175	1.713	-82.063	-22.925
49	-350	-42	47	82	-3.850	-0.438	-78.888	-24.638
49.5	-384	-10	60	81	-4.675	-0.263	-75.038	-24.200
50	-405	23	36	108	-5.350	-0.900	-70.363	-23.938
50.5	-431	56	-8	182	-6.088	-2.375	-65.013	-23.038
51	-515	120	-19	205	-7.938	-2.800	-58.925	-20.663
51.5	-673	271	-94	238	-11.800	-4.150	-50.988	-17.863
52	-701	317	-86	248	-12.725	-4.175	-39.188	-13.713
52.5	-718	336	-113	264	-13.175	-4.713	-26.463	-9.538
53	-725	338	-97	289	-13.288	-4.825	-13.288	-4.825
Reference Point (53.5 m)							0.000	0.000

C305-IM03006

Serial number probe: 1032604

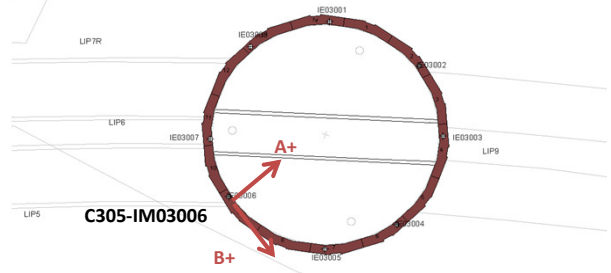


20-3-12 14:00

Depth (m)	A+	A-	B+	B-	A (mm)	B (mm)	Cumulative A (mm)	Cumulative B (mm)
0.5	216	-254	1850	-2017	5.875	48.338	-408.075	77.925
1	37	-74	1762	-1933	1.388	46.188	-413.950	29.588
1.5	-69	27	1675	-1846	-1.200	44.013	-415.338	-16.600
2	-76	46	1516	-1689	-1.525	40.063	-414.138	-60.613
2.5	-89	58	1345	-1515	-1.838	35.750	-412.613	-100.675
3	-76	49	1178	-1357	-1.563	31.688	-410.775	-136.425
3.5	-183	148	727	-913	-4.138	20.500	-409.213	-168.113
4	-154	131	487	-658	-3.563	14.313	-405.075	-188.613
4.5	33	-59	362	-531	1.150	11.163	-401.513	-202.925
5	182	-216	278	-451	4.975	9.113	-402.663	-214.088
5.5	276	-311	260	-428	7.338	8.600	-407.638	-223.200
6	388	-423	270	-439	10.138	8.863	-414.975	-231.800
6.5	507	-530	253	-416	12.963	8.363	-425.113	-240.663
7	504	-529	53	-225	12.913	3.475	-438.075	-249.025
7.5	457	-486	-101	-98	11.788	-0.038	-450.988	-252.500
8	430	-467	-155	-43	11.213	-1.400	-462.775	-252.463
8.5	396	-429	-212	43	10.313	-3.188	-473.988	-251.063
9	340	-372	-296	115	8.900	-5.138	-484.300	-247.875
9.5	277	-290	-418	241	7.088	-8.238	-493.200	-242.738
10	324	-353	-517	337	8.463	-10.675	-500.288	-234.500
10.5	306	-334	-547	375	8.000	-11.525	-508.750	-223.825
11	211	-240	-574	396	5.638	-12.125	-516.750	-212.300
11.5	109	-154	-593	422	3.288	-12.688	-522.388	-200.175
12	92	-127	-595	416	2.738	-12.638	-525.675	-187.488
12.5	-113	90	-690	511	-2.538	-15.013	-528.413	-174.850
13	-177	150	-660	479	-4.088	-14.238	-525.875	-159.838
13.5	-200	162	-547	357	-4.525	-11.300	-521.788	-145.600
14	-224	197	-425	232	-5.263	-8.213	-517.263	-134.300
14.5	-270	240	-350	157	-6.375	-6.338	-512.000	-126.088
15	-321	296	-327	143	-7.713	-5.875	-505.625	-119.750
15.5	-488	458	-530	352	-11.825	-11.025	-497.913	-113.875
16	-602	566	-481	290	-14.600	-9.638	-486.088	-102.850
16.5	-651	620	-454	263	-15.888	-8.963	-471.488	-93.213
17	-713	684	-465	274	-17.463	-9.238	-455.600	-84.250
17.5	-737	697	-410	225	-17.925	-7.938	-438.138	-75.013
18	-771	743	-202	20	-18.925	-2.775	-420.213	-67.075
18.5	-678	639	-94	-114	-16.463	0.250	-401.288	-64.300
19	-555	520	-52	-161	-13.438	1.363	-384.825	-64.550
19.5	-479	444	26	-215	-11.538	3.013	-371.388	-65.913
20	-418	384	48	-236	-10.025	3.550	-359.850	-68.925
20.5	-371	335	50	-237	-8.825	3.588	-349.825	-72.475
21	-329	289	79	-263	-7.725	4.275	-341.000	-76.063
21.5	-137	100	64	-247	-2.963	3.888	-333.275	-80.338
22	-75	43	136	-316	-1.475	5.650	-330.313	-84.225
22.5	-70	31	216	-392	-1.263	7.600	-328.838	-89.875
23	-69	32	262	-439	-1.263	8.763	-327.575	-97.475
23.5	-87	47	286	-468	-1.675	9.425	-326.313	-106.238
24	-131	93	296	-469	-2.800	9.563	-324.638	-115.663
24.5	-129	91	98	-269	-2.750	4.588	-321.838	-125.225
25	-317	288	-103	-94	-7.563	-0.113	-319.088	-129.813
25.5	-373	340	-264	86	-8.913	-4.375	-311.525	-129.700
26	-359	323	-428	245	-8.525	-8.413	-302.613	-125.325
26.5	-334	299	-534	352	-7.913	-11.075	-294.088	-116.913
27	-312	273	-618	437	-7.313	-13.188	-286.175	-105.838

C305-IM03006

Serial number probe: 1032604

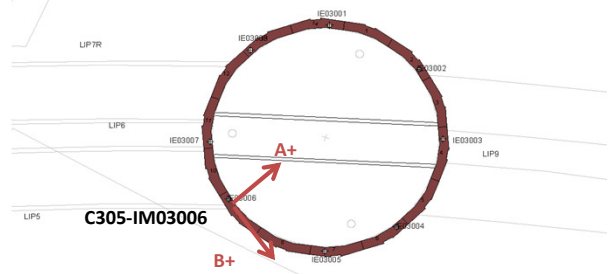


20-3-12 14:00

Depth (m)	A+	A-	B+	B-	A (mm)	B (mm)	Cumulative A (mm)	Cumulative B (mm)
27.5	-257	206	-823	650	-5.788	-18.413	-278.863	-92.650
28	-151	117	-873	695	-3.350	-19.600	-273.075	-74.238
28.5	-46	12	-811	643	-0.725	-18.175	-269.725	-54.638
29	23	-58	-754	584	1.013	-16.725	-269.000	-36.463
29.5	43	-71	-706	540	1.425	-15.575	-270.013	-19.738
30	22	-63	-677	506	1.063	-14.788	-271.438	-4.163
30.5	91	-133	-564	394	2.800	-11.975	-272.500	10.625
31	103	-137	-510	344	3.000	-10.675	-275.300	22.600
31.5	147	-178	-434	274	4.063	-8.850	-278.300	33.275
32	210	-255	-354	190	5.813	-6.800	-282.363	42.125
32.5	261	-289	-286	124	6.875	-5.125	-288.175	48.925
33	283	-325	-221	63	7.600	-3.550	-295.050	54.050
33.5	275	-317	-152	-44	7.400	-1.350	-302.650	57.600
34	79	-105	-218	57	2.300	-3.438	-310.050	58.950
34.5	-150	107	-359	199	-3.213	-6.975	-312.350	62.388
35	-281	246	-469	311	-6.588	-9.750	-309.138	69.363
35.5	-446	401	-577	415	-10.588	-12.400	-302.550	79.113
36	-670	641	-615	461	-16.388	-13.450	-291.963	91.513
36.5	-775	732	-487	325	-18.838	-10.150	-275.575	104.963
37	-861	820	-405	235	-21.013	-8.000	-256.738	115.113
37.5	-819	790	-251	88	-20.113	-4.238	-235.725	123.113
38	-734	700	-86	-103	-17.925	0.213	-215.613	127.350
38.5	-648	605	107	-272	-15.663	4.738	-197.688	127.138
39	-573	538	248	-411	-13.888	8.238	-182.025	122.400
39.5	-540	497	347	-512	-12.963	10.738	-168.138	114.163
40	-412	372	377	-536	-9.800	11.413	-155.175	103.425
40.5	-243	202	324	-488	-5.563	10.150	-145.375	92.013
41	-110	70	237	-404	-2.250	8.013	-139.813	81.863
41.5	-106	69	245	-410	-2.188	8.188	-137.563	73.850
42	-61	25	238	-403	-1.075	8.013	-135.375	65.663
42.5	-131	96	278	-430	-2.838	8.850	-134.300	57.650
43	-173	138	292	-451	-3.888	9.288	-131.463	48.800
43.5	-193	152	294	-457	-4.313	9.388	-127.575	39.513
44	-238	198	302	-462	-5.450	9.550	-123.263	30.125
44.5	-289	252	317	-483	-6.763	10.000	-117.813	20.575
45	-318	281	345	-509	-7.488	10.675	-111.050	10.575
45.5	-200	160	163	-311	-4.500	5.925	-103.563	-0.100
46	-152	116	35	-191	-3.350	2.825	-99.063	-6.025
46.5	-179	144	23	-189	-4.038	2.650	-95.713	-8.850
47	-192	156	52	-215	-4.350	3.338	-91.675	-11.500
47.5	-185	144	78	-245	-4.113	4.038	-87.325	-14.838
48	-147	107	63	-238	-3.175	3.763	-83.213	-18.875
48.5	-137	98	-14	-165	-2.938	1.888	-80.038	-22.638
49	-165	129	-102	-78	-3.675	-0.300	-77.100	-24.525
49.5	-200	156	-102	-75	-4.450	-0.338	-73.425	-24.225
50	-224	191	-129	-51	-5.188	-0.975	-68.975	-23.888
50.5	-259	220	-172	6	-5.988	-2.225	-63.788	-22.913
51	-329	290	-196	42	-7.738	-2.975	-57.800	-20.688
51.5	-483	446	-248	87	-11.613	-4.188	-50.063	-17.713
52	-514	481	-235	82	-12.438	-3.963	-38.450	-13.525
52.5	-536	500	-262	102	-12.950	-4.550	-26.013	-9.563
53	-538	507	-269	132	-13.063	-5.013	-13.063	-5.013
Reference Point (53.5 m)							0.000	0.000

C305-IM03006

Serial number probe: 1035333

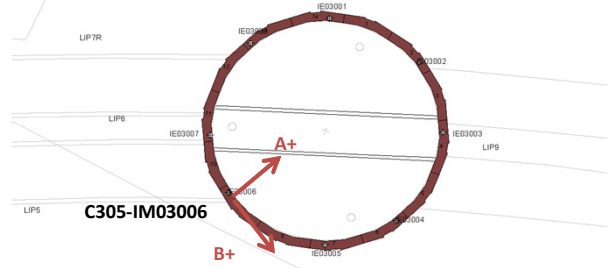


19-3-12 15:00

Depth (m)	A+	A-	B+	B-	A (mm)	B (mm)	Cumulative A (mm)	Cumulative B (mm)
0.5	40	-422	1999	-1856	5.775	48.188	-418.600	67.150
1	-139	-248	1908	-1773	1.363	46.013	-424.375	18.963
1.5	-237	-145	1812	-1694	-1.150	43.825	-425.738	-27.050
2	-264	-116	1655	-1522	-1.850	39.713	-424.588	-70.875
2.5	-262	-120	1486	-1349	-1.775	35.438	-422.738	-110.588
3	-263	-112	1321	-1198	-1.888	31.488	-420.963	-146.025
3.5	-355	-16	872	-747	-4.238	20.238	-419.075	-177.513
4	-340	-49	639	-497	-3.638	14.200	-414.838	-197.750
4.5	-151	-240	513	-380	1.113	11.163	-411.200	-211.950
5	7	-399	427	-295	5.075	9.025	-412.313	-223.113
5.5	85	-484	416	-272	7.113	8.600	-417.388	-232.138
6	207	-589	418	-282	9.950	8.750	-424.500	-240.738
6.5	326	-702	405	-260	12.850	8.313	-434.450	-249.488
7	333	-700	212	-62	12.913	3.425	-447.300	-257.800
7.5	286	-662	61	70	11.850	-0.113	-460.213	-261.225
8	254	-640	4	117	11.175	-1.413	-472.063	-261.113
8.5	216	-606	-46	210	10.275	-3.200	-483.238	-259.700
9	163	-538	-133	272	8.763	-5.063	-493.513	-256.500
9.5	90	-469	-248	411	6.988	-8.238	-502.275	-251.438
10	133	-524	-341	505	8.213	-10.575	-509.263	-243.200
10.5	121	-506	-371	531	7.838	-11.275	-517.475	-232.625
11	25	-400	-403	558	5.313	-12.013	-525.313	-221.350
11.5	-70	-318	-438	578	3.100	-12.700	-530.625	-209.338
12	-94	-300	-432	589	2.575	-12.763	-533.725	-196.638
12.5	-302	-75	-531	675	-2.838	-15.075	-536.300	-183.875
13	-357	-23	-498	645	-4.175	-14.288	-533.463	-168.800
13.5	-386	-5	-387	529	-4.763	-11.450	-529.288	-154.513
14	-414	31	-256	404	-5.563	-8.250	-524.525	-143.063
14.5	-447	60	-192	343	-6.338	-6.688	-518.963	-134.813
15	-506	117	-159	327	-7.788	-6.075	-512.625	-128.125
15.5	-681	292	-361	531	-12.163	-11.150	-504.838	-122.050
16	-789	390	-313	460	-14.738	-9.663	-492.675	-110.900
16.5	-829	437	-287	435	-15.825	-9.025	-477.938	-101.238
17	-882	516	-299	456	-17.475	-9.438	-462.113	-92.213
17.5	-916	522	-247	385	-17.975	-7.900	-444.638	-82.775
18	-964	575	-45	183	-19.238	-2.850	-426.663	-74.875
18.5	-851	456	83	59	-16.338	0.300	-407.425	-72.025
19	-738	341	101	15	-13.488	1.075	-391.088	-72.325
19.5	-657	266	180	-31	-11.538	2.638	-377.600	-73.400
20	-604	216	206	-60	-10.250	3.325	-366.063	-76.038
20.5	-556	170	213	-52	-9.075	3.313	-355.813	-79.363
21	-511	124	232	-90	-7.938	4.025	-346.738	-82.675
21.5	-317	-58	222	-75	-3.238	3.713	-338.800	-86.700
22	-256	-133	272	-141	-1.538	5.163	-335.563	-90.413
22.5	-245	-139	363	-224	-1.325	7.338	-334.025	-95.575
23	-246	-143	420	-271	-1.288	8.638	-332.700	-102.913
23.5	-261	-120	447	-291	-1.763	9.225	-331.413	-111.550
24	-301	-73	443	-307	-2.850	9.375	-329.650	-120.775
24.5	-318	-81	235	-106	-2.963	4.263	-326.800	-130.150
25	-497	130	37	74	-7.838	-0.463	-323.838	-134.413
25.5	-560	162	-107	249	-9.025	-4.450	-316.000	-133.950
26	-535	154	-266	423	-8.613	-8.613	-306.975	-129.500
26.5	-511	126	-378	530	-7.963	-11.350	-298.363	-120.888
27	-497	109	-449	614	-7.575	-13.288	-290.400	-109.538

C305-IM03006

Serial number probe: 1035333

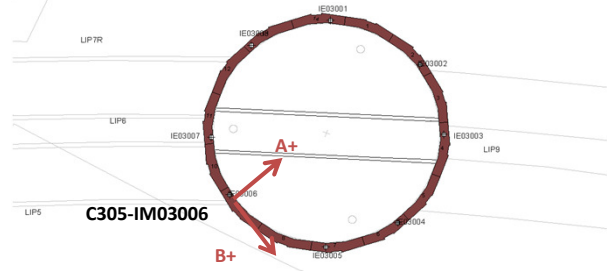


19-3-12 15:00

Depth (m)	A+	A-	B+	B-	A (mm)	B (mm)	Cumulative A (mm)	Cumulative B (mm)
27.5	-432	23	-668	811	-5.688	-18.488	-282.825	-96.250
28	-340	-66	-729	854	-3.425	-19.788	-277.138	-77.763
28.5	-224	-158	-662	796	-0.825	-18.225	-273.713	-57.975
29	-152	-247	-599	743	1.188	-16.775	-272.888	-39.750
29.5	-142	-265	-561	693	1.538	-15.675	-274.075	-22.975
30	-148	-229	-535	661	1.013	-14.950	-275.613	-7.300
30.5	-88	-319	-429	563	2.888	-12.400	-276.625	7.650
31	-72	-316	-356	508	3.050	-10.800	-279.513	20.050
31.5	-33	-356	-282	430	4.038	-8.900	-282.563	30.850
32	38	-420	-207	362	5.725	-7.113	-286.600	39.750
32.5	78	-468	-134	289	6.825	-5.288	-292.325	46.863
33	111	-497	-75	217	7.600	-3.650	-299.150	52.150
33.5	103	-487	-12	114	7.375	-1.575	-306.750	55.800
34	-108	-272	-50	223	2.050	-3.413	-314.125	57.375
34.5	-317	-68	-196	354	-3.113	-6.875	-316.175	60.788
35	-475	76	-297	475	-6.888	-9.650	-313.063	67.663
35.5	-612	247	-407	570	-10.738	-12.213	-306.175	77.313
36	-844	466	-463	616	-16.375	-13.488	-295.438	89.525
36.5	-964	561	-316	463	-19.063	-9.738	-279.063	103.013
37	-1037	656	-251	389	-21.163	-8.000	-260.000	112.750
37.5	-1006	626	-92	242	-20.400	-4.175	-238.838	120.750
38	-909	527	71	49	-17.950	0.275	-218.438	124.925
38.5	-827	434	256	-118	-15.763	4.675	-200.488	124.650
39	-757	370	397	-236	-14.088	7.913	-184.725	119.975
39.5	-730	313	508	-344	-13.038	10.650	-170.638	112.063
40	-587	200	534	-374	-9.838	11.350	-157.600	101.413
40.5	-426	26	485	-330	-5.650	10.188	-147.763	90.063
41	-301	-112	409	-236	-2.363	8.063	-142.113	79.875
41.5	-298	-108	410	-255	-2.375	8.313	-139.750	71.813
42	-235	-146	389	-245	-1.113	7.925	-137.375	63.500
42.5	-298	-78	442	-265	-2.750	8.838	-136.263	55.575
43	-347	-45	442	-299	-3.775	9.263	-133.513	46.738
43.5	-374	-19	450	-302	-4.438	9.400	-129.738	37.475
44	-424	20	456	-296	-5.550	9.400	-125.300	28.075
44.5	-462	73	471	-316	-6.688	9.838	-119.750	18.675
45	-511	115	492	-337	-7.825	10.363	-113.063	8.838
45.5	-377	-8	310	-151	-4.613	5.763	-105.238	-1.525
46	-338	-66	195	-33	-3.400	2.850	-100.625	-7.288
46.5	-365	-36	177	-30	-4.113	2.588	-97.225	-10.138
47	-377	-16	216	-48	-4.513	3.300	-93.113	-12.725
47.5	-358	-20	241	-81	-4.225	4.025	-88.600	-16.025
48	-318	-59	217	-57	-3.238	3.425	-84.375	-20.050
48.5	-312	-74	139	14	-2.975	1.563	-81.138	-23.475
49	-347	-36	43	89	-3.888	-0.575	-78.163	-25.038
49.5	-390	-13	43	83	-4.713	-0.500	-74.275	-24.463
50	-405	29	29	123	-5.425	-1.175	-69.563	-23.963
50.5	-448	40	-7	157	-6.100	-2.050	-64.138	-22.788
51	-505	114	-45	204	-7.738	-3.113	-58.038	-20.738
51.5	-659	262	-89	253	-11.513	-4.275	-50.300	-17.625
52	-707	320	-91	234	-12.838	-4.063	-38.788	-13.350
52.5	-720	335	-92	262	-13.188	-4.425	-25.950	-9.288
53	-707	314	-121	268	-12.763	-4.863	-12.763	-4.863
Reference Point (53.5 m)							0.000	0.000

C305-IM03006

Serial number probe: 1032604

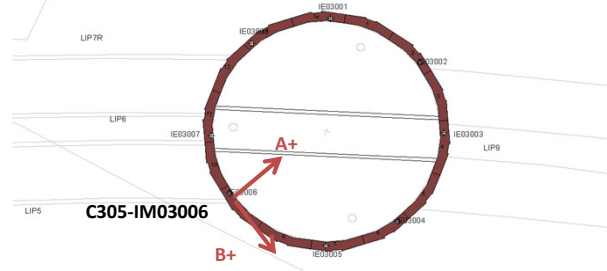


20-3-12 15:00

Depth (m)	A+	A-	B+	B-	A (mm)	B (mm)	Cumulative A (mm)	Cumulative B (mm)
0.5	213	-255	1842	-2029	5.850	48.388	-404.213	67.388
1	37	-73	1749	-1935	1.375	46.050	-410.063	19.000
1.5	-61	25	1660	-1846	-1.075	43.825	-411.438	-27.050
2	-75	44	1499	-1686	-1.488	39.813	-410.363	-70.875
2.5	-84	54	1320	-1513	-1.725	35.413	-408.875	-110.688
3	-72	45	1154	-1351	-1.463	31.313	-407.150	-146.100
3.5	-178	145	715	-904	-4.038	20.238	-405.688	-177.413
4	-157	130	474	-653	-3.588	14.088	-401.650	-197.650
4.5	30	-60	351	-526	1.125	10.963	-398.063	-211.738
5	181	-217	265	-444	4.975	8.863	-399.188	-222.700
5.5	276	-314	250	-428	7.375	8.475	-404.163	-231.563
6	387	-426	260	-434	10.163	8.675	-411.538	-240.038
6.5	503	-534	247	-421	12.963	8.350	-421.700	-248.713
7	505	-534	49	-225	12.988	3.425	-434.663	-257.063
7.5	460	-488	-102	-93	11.850	-0.113	-447.650	-260.488
8	434	-472	-154	-40	11.325	-1.425	-459.500	-260.375
8.5	391	-431	-216	44	10.275	-3.250	-470.825	-258.950
9	343	-372	-290	118	8.938	-5.100	-481.100	-255.700
9.5	273	-296	-413	244	7.113	-8.213	-490.038	-250.600
10	326	-357	-506	341	8.538	-10.588	-497.150	-242.388
10.5	302	-338	-539	375	8.000	-11.425	-505.688	-231.800
11	207	-239	-562	398	5.575	-12.000	-513.688	-220.375
11.5	123	-156	-594	426	3.488	-12.750	-519.263	-208.375
12	86	-121	-591	425	2.588	-12.700	-522.750	-195.625
12.5	-119	87	-693	523	-2.575	-15.200	-525.338	-182.925
13	-180	148	-659	492	-4.100	-14.388	-522.763	-167.725
13.5	-202	158	-540	371	-4.500	-11.388	-518.663	-153.338
14	-229	194	-415	252	-5.288	-8.338	-514.163	-141.950
14.5	-273	238	-347	177	-6.388	-6.550	-508.875	-133.613
15	-325	295	-321	156	-7.750	-5.963	-502.488	-127.063
15.5	-491	454	-523	363	-11.813	-11.075	-494.738	-121.100
16	-605	562	-469	297	-14.588	-9.575	-482.925	-110.025
16.5	-652	618	-440	274	-15.875	-8.925	-468.338	-100.450
17	-713	682	-453	283	-17.438	-9.200	-452.463	-91.525
17.5	-737	696	-398	238	-17.913	-7.950	-435.025	-82.325
18	-774	738	-194	36	-18.900	-2.875	-417.113	-74.375
18.5	-674	636	-86	-99	-16.375	0.163	-398.213	-71.500
19	-556	514	-51	-145	-13.375	1.175	-381.838	-71.663
19.5	-477	441	28	-197	-11.475	2.813	-368.463	-72.838
20	-418	379	46	-218	-9.963	3.300	-356.988	-75.650
20.5	-370	336	47	-225	-8.825	3.400	-347.025	-78.950
21	-329	287	75	-254	-7.700	4.113	-338.200	-82.350
21.5	-140	103	61	-234	-3.038	3.688	-330.500	-86.463
22	-72	38	125	-309	-1.375	5.425	-327.463	-90.150
22.5	-69	29	210	-388	-1.225	7.475	-326.088	-95.575
23	-67	29	256	-434	-1.200	8.625	-324.863	-103.050
23.5	-86	44	280	-461	-1.625	9.263	-323.663	-111.675
24	-130	95	289	-467	-2.813	9.450	-322.038	-120.938
24.5	-135	89	81	-264	-2.800	4.313	-319.225	-130.388
25	-316	293	-114	-89	-7.613	-0.313	-316.425	-134.700
25.5	-378	339	-268	89	-8.963	-4.463	-308.813	-134.388
26	-360	321	-424	257	-8.513	-8.513	-299.850	-129.925
26.5	-336	296	-536	357	-7.900	-11.163	-291.338	-121.413
27	-307	270	-620	448	-7.213	-13.350	-283.438	-110.250

C305-IM03006

Serial number probe: 1032604

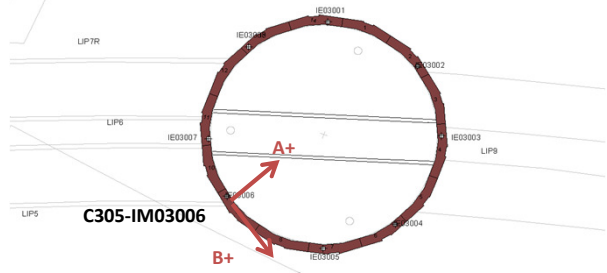


20-3-12 15:00

Depth (m)	A+	A-	B+	B-	A (mm)	B (mm)	Cumulative A (mm)	Cumulative B (mm)
27.5	-255	201	-831	659	-5.700	-18.625	-276.225	-96.900
28	-150	115	-883	702	-3.313	-19.813	-270.525	-78.275
28.5	-49	-2	-823	646	-0.588	-18.363	-267.213	-58.463
29	24	-65	-768	588	1.113	-16.950	-266.625	-40.100
29.5	44	-84	-724	538	1.600	-15.775	-267.738	-23.150
30	23	-63	-691	499	1.075	-14.875	-269.338	-7.375
30.5	90	-141	-592	393	2.888	-12.313	-270.413	7.500
31	102	-142	-517	343	3.050	-10.750	-273.300	19.813
31.5	147	-186	-443	272	4.163	-8.938	-276.350	30.563
32	208	-260	-367	190	5.850	-6.963	-280.513	39.500
32.5	262	-297	-295	123	6.988	-5.225	-286.363	46.463
33	289	-329	-229	65	7.725	-3.675	-293.350	51.688
33.5	277	-324	-158	-40	7.513	-1.475	-301.075	55.363
34	77	-105	-219	63	2.275	-3.525	-308.588	56.838
34.5	-150	108	-352	196	-3.225	-6.850	-310.863	60.363
35	-284	248	-466	309	-6.650	-9.688	-307.638	67.213
35.5	-443	409	-576	411	-10.650	-12.338	-300.988	76.900
36	-671	639	-619	452	-16.375	-13.388	-290.338	89.238
36.5	-774	735	-485	308	-18.863	-9.913	-273.963	102.625
37	-862	818	-402	238	-21.000	-8.000	-255.100	112.538
37.5	-819	784	-260	91	-20.038	-4.388	-234.100	120.538
38	-736	697	-93	-103	-17.913	0.125	-214.063	124.925
38.5	-648	604	103	-271	-15.650	4.675	-196.150	124.800
39	-571	540	246	-408	-13.888	8.175	-180.500	120.125
39.5	-540	494	349	-514	-12.925	10.788	-166.613	111.950
40	-411	370	378	-535	-9.763	11.413	-153.688	101.163
40.5	-243	198	321	-488	-5.513	10.113	-143.925	89.750
41	-110	67	239	-400	-2.213	7.988	-138.413	79.638
41.5	-106	65	244	-410	-2.138	8.175	-136.200	71.650
42	-62	21	235	-403	-1.038	7.975	-134.063	63.475
42.5	-129	91	270	-430	-2.750	8.750	-133.025	55.500
43	-173	132	291	-453	-3.813	9.300	-130.275	46.750
43.5	-192	152	292	-454	-4.300	9.325	-126.463	37.450
44	-236	197	301	-463	-5.413	9.550	-122.163	28.125
44.5	-287	246	318	-479	-6.663	9.963	-116.750	18.575
45	-320	279	346	-503	-7.488	10.613	-110.088	8.613
45.5	-198	155	150	-319	-4.413	5.863	-102.600	-2.000
46	-154	107	31	-185	-3.263	2.700	-98.188	-7.863
46.5	-179	141	27	-185	-4.000	2.650	-94.925	-10.563
47	-191	150	45	-212	-4.263	3.213	-90.925	-13.213
47.5	-181	147	73	-240	-4.100	3.913	-86.663	-16.425
48	-146	104	59	-224	-3.125	3.538	-82.563	-20.338
48.5	-135	96	-29	-154	-2.888	1.563	-79.438	-23.875
49	-159	127	-117	-74	-3.575	-0.538	-76.550	-25.438
49.5	-199	157	-116	-69	-4.450	-0.588	-72.975	-24.900
50	-225	186	-141	-49	-5.138	-1.150	-68.525	-24.313
50.5	-258	221	-179	9	-5.988	-2.350	-63.388	-23.163
51	-326	285	-206	44	-7.638	-3.125	-57.400	-20.813
51.5	-480	440	-249	93	-11.500	-4.275	-49.763	-17.688
52	-517	480	-241	82	-12.463	-4.038	-38.263	-13.413
52.5	-536	498	-261	96	-12.925	-4.463	-25.800	-9.375
53	-535	495	-275	118	-12.875	-4.913	-12.875	-4.913
Reference Point (53.5 m)							0.000	0.000

C305-IM03006

Serial number probe: 1035333

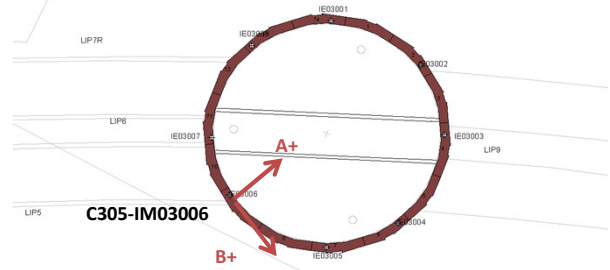


19-3-12 16:00

Depth (m)	A+	A-	B+	B-	A (mm)	B (mm)	Cumulative A (mm)	Cumulative B (mm)
0.5	30	-421	1994	-1866	5.638	48.250	-422.775	61.125
1	-150	-249	1907	-1771	1.238	45.975	-428.413	12.875
1.5	-256	-128	1825	-1700	-1.600	44.063	-429.650	-33.100
2	-257	-125	1672	-1547	-1.650	40.238	-428.050	-77.163
2.5	-280	-117	1511	-1354	-2.038	35.813	-426.400	-117.400
3	-266	-111	1333	-1204	-1.938	31.713	-424.363	-153.213
3.5	-374	-23	916	-752	-4.388	20.850	-422.425	-184.925
4	-335	-38	631	-505	-3.713	14.200	-418.038	-205.775
4.5	-141	-230	524	-375	1.113	11.238	-414.325	-219.975
5	-7	-385	421	-276	4.725	8.713	-415.438	-231.213
5.5	99	-473	424	-271	7.150	8.688	-420.163	-239.925
6	210	-587	418	-276	9.963	8.675	-427.313	-248.613
6.5	316	-700	413	-269	12.700	8.525	-437.275	-257.288
7	315	-694	219	-76	12.613	3.688	-449.975	-265.813
7.5	277	-655	54	50	11.650	0.050	-462.588	-269.500
8	253	-640	3	133	11.163	-1.625	-474.238	-269.550
8.5	205	-595	-47	202	10.000	-3.113	-485.400	-267.925
9	155	-542	-148	279	8.713	-5.338	-495.400	-264.813
9.5	89	-462	-256	399	6.888	-8.188	-504.113	-259.475
10	131	-537	-364	496	8.350	-10.750	-511.000	-251.288
10.5	114	-511	-387	518	7.813	-11.313	-519.350	-240.538
11	26	-421	-408	559	5.588	-12.088	-527.163	-229.225
11.5	-56	-321	-439	592	3.313	-12.888	-532.750	-217.138
12	-105	-289	-433	592	2.300	-12.813	-536.063	-204.250
12.5	-296	-88	-551	696	-2.600	-15.588	-538.363	-191.438
13	-359	-21	-516	665	-4.225	-14.763	-535.763	-175.850
13.5	-382	0	-408	539	-4.775	-11.838	-531.538	-161.088
14	-411	27	-254	410	-5.475	-8.300	-526.763	-149.250
14.5	-462	74	-189	335	-6.700	-6.550	-521.288	-140.950
15	-514	122	-176	305	-7.950	-6.013	-514.588	-134.400
15.5	-682	276	-366	516	-11.975	-11.025	-506.638	-128.388
16	-782	396	-307	448	-14.725	-9.438	-494.663	-117.363
16.5	-834	456	-290	436	-16.125	-9.075	-479.938	-107.925
17	-910	507	-314	449	-17.713	-9.538	-463.813	-98.850
17.5	-930	519	-245	386	-18.113	-7.888	-446.100	-89.313
18	-963	564	-31	206	-19.088	-2.963	-427.988	-81.425
18.5	-865	470	75	56	-16.688	0.238	-408.900	-78.463
19	-749	356	100	18	-13.813	1.025	-392.213	-78.700
19.5	-657	267	176	-27	-11.550	2.538	-378.400	-79.725
20	-601	202	190	-64	-10.038	3.175	-366.850	-82.263
20.5	-549	164	211	-59	-8.913	3.375	-356.813	-85.438
21	-506	121	219	-84	-7.838	3.788	-347.900	-88.813
21.5	-324	-74	225	-79	-3.125	3.800	-340.063	-92.600
22	-258	-122	294	-135	-1.700	5.363	-336.938	-96.400
22.5	-258	-142	384	-230	-1.450	7.675	-335.238	-101.763
23	-250	-141	413	-273	-1.363	8.575	-333.788	-109.438
23.5	-275	-126	438	-314	-1.863	9.400	-332.425	-118.013
24	-314	-84	447	-305	-2.875	9.400	-330.563	-127.413
24.5	-317	-79	247	-82	-2.975	4.113	-327.688	-136.813
25	-503	120	43	76	-7.788	-0.413	-324.713	-140.925
25.5	-557	155	-108	247	-8.900	-4.438	-316.925	-140.513
26	-548	149	-275	413	-8.713	-8.600	-308.025	-136.075
26.5	-515	136	-368	516	-8.138	-11.050	-299.313	-127.475
27	-490	98	-476	597	-7.350	-13.413	-291.175	-116.425

C305-IM03006

Serial number probe: 1035333

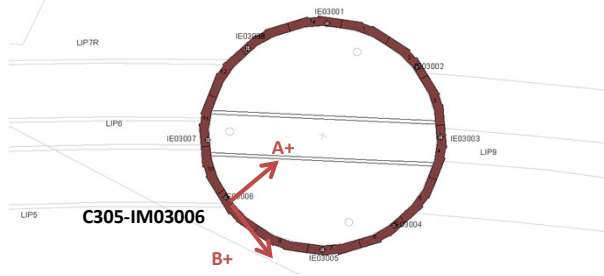


19-3-12 16:00

Depth (m)	A+	A-	B+	B-	A (mm)	B (mm)	Cumulative A (mm)	Cumulative B (mm)
27.5	-447	41	-687	825	-6.100	-18.900	-283.825	-103.013
28	-345	-61	-706	876	-3.550	-19.775	-277.725	-84.113
28.5	-232	-169	-653	811	-0.788	-18.300	-274.175	-64.338
29	-156	-235	-608	749	0.988	-16.963	-273.388	-46.038
29.5	-141	-245	-553	722	1.300	-15.938	-274.375	-29.075
30	-149	-243	-523	683	1.175	-15.075	-275.675	-13.138
30.5	-92	-304	-405	549	2.650	-11.925	-276.850	1.937
31	-84	-315	-351	497	2.888	-10.600	-279.500	13.863
31.5	-34	-361	-284	422	4.088	-8.825	-282.388	24.463
32	33	-418	-214	365	5.638	-7.238	-286.475	33.288
32.5	70	-470	-128	285	6.750	-5.163	-292.113	40.525
33	101	-490	-59	227	7.388	-3.575	-298.863	45.688
33.5	85	-494	8	111	7.238	-1.288	-306.250	49.263
34	-94	-289	-67	240	2.438	-3.838	-313.488	50.550
34.5	-340	-78	-206	378	-3.275	-7.300	-315.925	54.388
35	-460	65	-317	480	-6.563	-9.963	-312.650	61.688
35.5	-625	216	-423	579	-10.513	-12.525	-306.088	71.650
36	-853	472	-458	615	-16.563	-13.413	-295.575	84.175
36.5	-950	558	-356	493	-18.850	-10.613	-279.013	97.588
37	-1043	653	-237	394	-21.200	-7.888	-260.163	108.200
37.5	-1012	609	-104	262	-20.263	-4.575	-238.963	116.088
38	-926	530	55	70	-18.200	-0.188	-218.700	120.663
38.5	-825	437	254	-122	-15.775	4.700	-200.500	120.850
39	-753	362	384	-262	-13.938	8.075	-184.725	116.150
39.5	-723	317	492	-349	-13.000	10.513	-170.788	108.075
40	-596	208	518	-377	-10.050	11.188	-157.788	97.563
40.5	-424	32	469	-305	-5.700	9.675	-147.738	86.375
41	-291	-92	370	-247	-2.488	7.713	-142.038	76.700
41.5	-283	-101	391	-247	-2.275	7.975	-139.550	68.988
42	-235	-142	387	-234	-1.163	7.763	-137.275	61.013
42.5	-309	-66	438	-269	-3.038	8.838	-136.113	53.250
43	-349	-31	441	-289	-3.975	9.125	-133.075	44.413
43.5	-370	-11	439	-312	-4.488	9.388	-129.100	35.288
44	-402	25	446	-318	-5.338	9.550	-124.613	25.900
44.5	-477	75	472	-325	-6.900	9.963	-119.275	16.350
45	-492	123	492	-356	-7.688	10.600	-112.375	6.388
45.5	-367	-25	322	-167	-4.275	6.113	-104.688	-4.213
46	-325	-59	160	-31	-3.325	2.388	-100.413	-10.325
46.5	-358	-24	154	-18	-4.175	2.150	-97.088	-12.713
47	-382	-14	195	-45	-4.600	3.000	-92.913	-14.863
47.5	-359	-23	232	-92	-4.200	4.050	-88.313	-17.863
48	-330	-65	226	-70	-3.313	3.700	-84.113	-21.913
48.5	-319	-71	119	2	-3.100	1.463	-80.800	-25.613
49	-349	-48	28	94	-3.763	-0.825	-77.700	-27.075
49.5	-377	-11	18	84	-4.575	-0.825	-73.938	-26.250
50	-406	8	15	117	-5.175	-1.275	-69.363	-25.425
50.5	-439	37	-33	187	-5.950	-2.750	-64.188	-24.150
51	-519	115	-56	200	-7.925	-3.200	-58.238	-21.400
51.5	-659	264	-103	251	-11.538	-4.425	-50.313	-18.200
52	-695	305	-85	245	-12.500	-4.125	-38.775	-13.775
52.5	-723	334	-117	250	-13.213	-4.588	-26.275	-9.650
53	-717	328	-142	263	-13.063	-5.063	-13.063	-5.063
Reference Point (53.5 m)							0.000	0.000

C305-IM03006

Serial number probe: 1032604

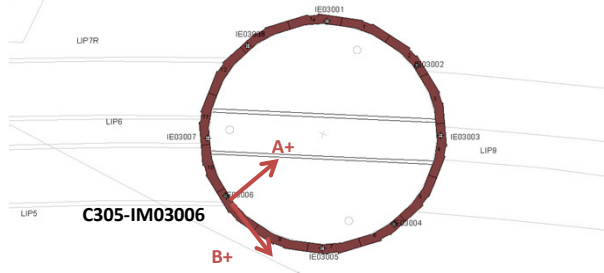


20-3-12 16:00

Depth (m)	A+	A-	B+	B-	A (mm)	B (mm)	Cumulative A (mm)	Cumulative B (mm)
0.5	213	-247	1841	-2019	5.750	48.250	-408.225	62.225
1	34	-69	1755	-1936	1.288	46.138	-413.975	13.975
1.5	-75	34	1662	-1862	-1.363	44.050	-415.263	-32.163
2	-81	50	1507	-1699	-1.638	40.075	-413.900	-76.213
2.5	-94	57	1341	-1526	-1.888	35.838	-412.263	-116.288
3	-81	51	1165	-1365	-1.650	31.625	-410.375	-152.125
3.5	-190	142	747	-917	-4.150	20.800	-408.725	-183.750
4	-160	132	474	-671	-3.650	14.313	-404.575	-204.550
4.5	28	-61	367	-529	1.113	11.200	-400.925	-218.863
5	178	-214	266	-447	4.900	8.913	-402.038	-230.063
5.5	277	-309	262	-429	7.325	8.638	-406.938	-238.975
6	382	-425	257	-436	10.088	8.663	-414.263	-247.613
6.5	501	-534	250	-422	12.938	8.400	-424.350	-256.275
7	498	-531	61	-235	12.863	3.700	-437.288	-264.675
7.5	452	-486	-112	-107	11.725	-0.063	-450.150	-268.375
8	427	-468	-164	-34	11.188	-1.625	-461.875	-268.313
8.5	385	-428	-213	38	10.163	-3.138	-473.063	-266.688
9	334	-377	-300	121	8.888	-5.263	-483.225	-263.550
9.5	269	-295	-418	247	7.050	-8.313	-492.113	-258.288
10	316	-358	-523	336	8.425	-10.738	-499.163	-249.975
10.5	293	-340	-551	370	7.913	-11.513	-507.588	-239.238
11	200	-245	-567	391	5.563	-11.975	-515.500	-227.725
11.5	121	-162	-593	431	3.538	-12.800	-521.063	-215.750
12	82	-128	-599	428	2.625	-12.838	-524.600	-202.950
12.5	-126	82	-703	524	-2.600	-15.338	-527.225	-190.113
13	-183	148	-673	500	-4.138	-14.663	-524.625	-174.775
13.5	-208	161	-561	375	-4.613	-11.700	-520.488	-160.113
14	-233	191	-419	254	-5.300	-8.413	-515.875	-148.413
14.5	-278	237	-360	183	-6.438	-6.788	-510.575	-140.000
15	-330	289	-328	151	-7.738	-5.988	-504.138	-133.213
15.5	-492	453	-524	365	-11.813	-11.113	-496.400	-127.225
16	-610	563	-476	295	-14.663	-9.638	-484.588	-116.113
16.5	-655	619	-450	286	-15.925	-9.200	-469.925	-106.475
17	-719	679	-472	289	-17.475	-9.513	-454.000	-97.275
17.5	-742	694	-417	229	-17.950	-8.075	-436.525	-87.763
18	-778	737	-199	42	-18.938	-3.013	-418.575	-79.688
18.5	-682	639	-96	-100	-16.513	0.050	-399.638	-76.675
19	-561	518	-50	-148	-13.488	1.225	-383.125	-76.725
19.5	-482	441	21	-198	-11.538	2.738	-369.638	-77.950
20	-422	381	32	-221	-10.038	3.163	-358.100	-80.688
20.5	-375	331	52	-222	-8.825	3.425	-348.063	-83.850
21	-331	286	66	-249	-7.713	3.938	-339.238	-87.275
21.5	-145	102	69	-227	-3.088	3.700	-331.525	-91.213
22	-77	40	129	-297	-1.463	5.325	-328.438	-94.913
22.5	-76	35	216	-382	-1.388	7.475	-326.975	-100.238
23	-72	25	251	-442	-1.213	8.663	-325.588	-107.713
23.5	-93	46	287	-464	-1.738	9.388	-324.375	-116.375
24	-133	91	290	-461	-2.800	9.388	-322.638	-125.763
24.5	-131	90	78	-247	-2.763	4.063	-319.838	-135.150
25	-322	284	-111	-83	-7.575	-0.350	-317.075	-139.213
25.5	-381	336	-264	96	-8.963	-4.500	-309.500	-138.863
26	-364	319	-428	250	-8.538	-8.475	-300.538	-134.363
26.5	-339	296	-531	360	-7.938	-11.138	-292.000	-125.888
27	-315	268	-630	445	-7.288	-13.438	-284.063	-114.750

C305-IM03006

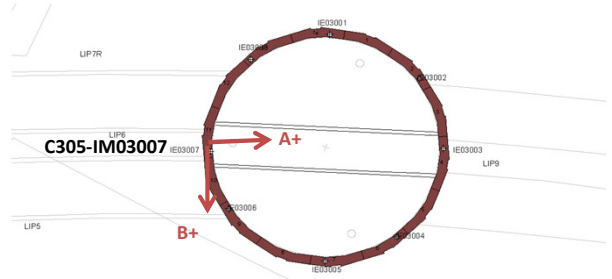
Serial number probe: 1032604



20-3-12 16:00

Depth (m)	A+	A-	B+	B-	A (mm)	B (mm)	Cumulative A (mm)	Cumulative B (mm)
27.5	-258	206	-843	670	-5.800	-18.913	-276.775	-101.313
28	-157	113	-875	708	-3.375	-19.788	-270.975	-82.400
28.5	-51	9	-825	652	-0.750	-18.463	-267.600	-62.613
29	20	-63	-762	596	1.038	-16.975	-266.850	-44.150
29.5	40	-80	-705	554	1.500	-15.738	-267.888	-27.175
30	20	-64	-687	517	1.050	-15.050	-269.388	-11.438
30.5	88	-137	-569	392	2.813	-12.013	-270.438	3.613
31	99	-139	-505	346	2.975	-10.638	-273.250	15.625
31.5	142	-187	-432	260	4.113	-8.650	-276.225	26.263
32	205	-258	-370	205	5.788	-7.188	-280.338	34.913
32.5	257	-300	-282	123	6.963	-5.063	-286.125	42.100
33	282	-331	-220	67	7.663	-3.588	-293.088	47.163
33.5	276	-324	-152	-39	7.500	-1.413	-300.750	50.750
34	76	-110	-217	68	2.325	-3.563	-308.250	52.163
34.5	-152	99	-368	218	-3.138	-7.325	-310.575	55.725
35	-281	241	-483	319	-6.525	-10.025	-307.438	63.050
35.5	-446	392	-592	416	-10.475	-12.600	-300.913	73.075
36	-674	636	-628	456	-16.375	-13.550	-290.438	85.675
36.5	-777	728	-508	326	-18.813	-10.425	-274.063	99.225
37	-864	817	-399	234	-21.013	-7.913	-255.250	109.650
37.5	-823	782	-273	94	-20.063	-4.588	-234.238	117.563
38	-740	697	-100	-98	-17.963	-0.025	-214.175	122.150
38.5	-648	605	86	-276	-15.663	4.525	-196.213	122.175
39	-569	533	227	-417	-13.775	8.050	-180.550	117.650
39.5	-543	496	338	-507	-12.988	10.563	-166.775	109.600
40	-409	372	361	-538	-9.763	11.238	-153.788	99.038
40.5	-244	201	314	-461	-5.563	9.688	-144.025	87.800
41	-107	73	220	-415	-2.250	7.938	-138.463	78.113
41.5	-107	65	236	-413	-2.150	8.113	-136.213	70.175
42	-61	23	228	-403	-1.050	7.888	-134.063	62.063
42.5	-132	93	277	-434	-2.813	8.888	-133.013	54.175
43	-172	134	289	-449	-3.825	9.225	-130.200	45.288
43.5	-194	149	285	-466	-4.288	9.388	-126.375	36.063
44	-224	196	287	-478	-5.250	9.563	-122.088	26.675
44.5	-291	242	301	-488	-6.663	9.863	-116.838	17.113
45	-320	281	336	-516	-7.513	10.650	-110.175	7.250
45.5	-198	153	154	-320	-4.388	5.925	-102.663	-3.400
46	-152	110	10	-200	-3.275	2.625	-98.275	-9.325
46.5	-179	139	-2	-185	-3.975	2.288	-95.000	-11.950
47	-197	151	35	-202	-4.350	2.963	-91.025	-14.238
47.5	-185	141	82	-249	-4.075	4.138	-86.675	-17.200
48	-148	106	60	-221	-3.175	3.513	-82.600	-21.338
48.5	-137	97	-32	-156	-2.925	1.550	-79.425	-24.850
49	-165	126	-132	-72	-3.638	-0.750	-76.500	-26.400
49.5	-200	154	-132	-83	-4.425	-0.613	-72.863	-25.650
50	-224	184	-140	-50	-5.100	-1.125	-68.438	-25.038
50.5	-256	216	-183	22	-5.900	-2.563	-63.338	-23.913
51	-328	285	-218	32	-7.663	-3.125	-57.438	-21.350
51.5	-481	440	-256	92	-11.513	-4.350	-49.775	-18.225
52	-515	476	-250	78	-12.388	-4.100	-38.263	-13.875
52.5	-537	496	-278	89	-12.913	-4.588	-25.875	-9.775
53	-532	505	-301	114	-12.963	-5.188	-12.963	-5.188
Reference Point (53.5 m)							0.000	0.000

C305-IM03007

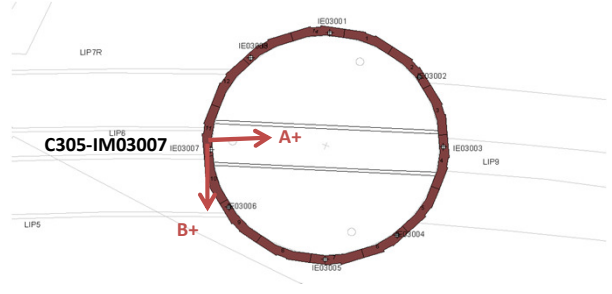


Serial number probe: 1035333

21-3-12 9:00

Depth (m)	A+	A-	B+	B-	A (mm)	B (mm)	Cumulative A (mm)	Cumulative B (mm)
0.5	279	-685	195	-46	12.050	3.013	216.013	77.287
1	315	-685	208	-36	12.500	3.050	203.963	74.275
1.5	316	-707	209	-37	12.788	3.075	191.463	71.225
2	311	-719	239	-67	12.875	3.825	178.675	68.150
2.5	274	-659	299	-138	11.663	5.463	165.800	64.325
3	98	-492	393	-229	7.375	7.775	154.138	58.862
3.5	1	-401	504	-356	5.025	10.750	146.763	51.087
4	-15	-398	603	-441	4.788	13.050	141.738	40.337
4.5	-28	-376	707	-532	4.350	15.488	136.950	27.287
5	-82	-303	792	-610	2.763	17.525	132.600	11.800
5.5	-132	-264	799	-667	1.650	18.325	129.838	-5.725
6	-217	-195	718	-573	-0.275	16.138	128.188	-24.050
6.5	-290	-137	672	-549	-1.913	15.263	128.463	-40.188
7	-363	-48	703	-553	-3.938	15.700	130.375	-55.450
7.5	-370	1	732	-576	-4.638	16.350	134.313	-71.150
8	-400	5	677	-507	-5.063	14.800	138.950	-87.500
8.5	-419	21	598	-440	-5.500	12.975	144.013	-102.300
9	-224	-202	543	-388	-0.275	11.638	149.513	-115.275
9.5	-112	-267	558	-407	1.938	12.063	149.788	-126.913
10	-108	-274	527	-373	2.075	11.250	147.850	-138.975
10.5	-116	-301	496	-357	2.313	10.663	145.775	-150.225
11	-81	-315	493	-327	2.925	10.250	143.463	-160.888
11.5	1	-420	555	-400	5.263	11.938	140.538	-171.138
12	-81	-343	471	-335	3.275	10.075	135.275	-183.075
12.5	-96	-265	491	-343	2.113	10.425	132.000	-193.150
13	-161	-273	564	-380	1.400	11.800	129.888	-203.575
13.5	-184	-211	601	-456	0.338	13.213	128.488	-215.375
14	-277	-128	637	-481	-1.863	13.975	128.150	-228.588
14.5	-308	-107	607	-449	-2.513	13.200	130.013	-242.563
15	-347	-44	417	-248	-3.788	8.313	132.525	-255.763
15.5	-435	63	266	-96	-6.225	4.525	136.313	-264.075
16	-539	126	122	-10	-8.313	1.650	142.538	-268.600
16.5	-545	144	46	94	-8.613	-0.600	150.850	-270.250
17	-574	172	-39	196	-9.325	-2.938	159.463	-269.650
17.5	-617	224	-132	289	-10.513	-5.263	168.788	-266.713
18	-376	-4	-232	361	-4.650	-7.413	179.300	-261.450
18.5	-418	8	-266	448	-5.325	-8.925	183.950	-254.038
19	-538	166	-497	622	-8.800	-13.988	189.275	-245.113
19.5	-724	315	-653	836	-12.988	-18.613	198.075	-231.125
20	-777	379	-730	905	-14.450	-20.438	211.063	-212.513
20.5	-754	360	-764	945	-13.925	-21.363	225.513	-192.075
21	-533	132	-626	772	-8.313	-17.475	239.438	-170.713
21.5	-390	-36	-532	675	-4.425	-15.088	247.750	-153.238
22	-263	-147	-519	675	-1.450	-14.925	252.175	-138.150
22.5	-128	-261	-502	654	1.663	-14.450	253.625	-123.225
23	-2	-405	-466	611	5.038	-13.463	251.963	-108.775
23.5	72	-470	-430	595	6.775	-12.813	246.925	-95.313
24	314	-727	-16	187	13.013	-2.538	240.150	-82.500
24.5	393	-768	231	-82	14.513	3.913	227.138	-79.963
25	350	-768	334	-166	13.975	6.250	212.625	-83.875
25.5	309	-715	416	-259	12.800	8.438	198.650	-90.125
26	264	-653	498	-343	11.463	10.513	185.850	-98.563
26.5	142	-524	514	-348	8.325	10.775	174.388	-109.075
27	33	-432	682	-538	5.813	15.250	166.063	-119.850

C305-IM03007



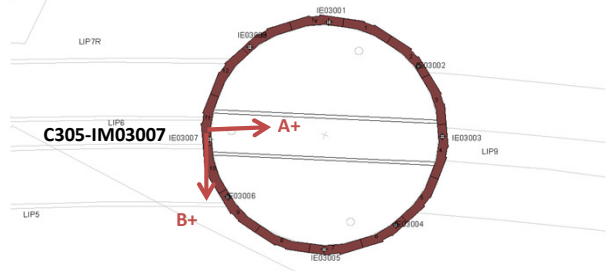
Serial number probe: 1035333

21-3-12 9:00

Depth (m)	A+	A-	B+	B-	A (mm)	B (mm)	Cumulative A (mm)	Cumulative B (mm)
27.5	-25	-384	807	-667	4.488	18.425	160.250	-135.100
28	-154	-225	767	-587	0.888	16.925	155.763	-153.525
28.5	-309	-113	686	-527	-2.450	15.163	154.875	-170.450
29	-433	44	598	-432	-5.963	12.875	157.325	-185.613
29.5	-541	113	433	-307	-8.175	9.250	163.288	-198.488
30	-460	57	269	-105	-6.463	4.675	171.463	-207.738
30.5	-403	-11	62	62	-4.900	0.000	177.925	-212.413
31	-404	8	-143	284	-5.150	-5.338	182.825	-212.413
31.5	-455	66	-369	518	-6.513	-11.088	187.975	-207.075
32	-511	108	-610	785	-7.738	-17.438	194.488	-195.988
32.5	-521	114	-858	1015	-7.938	-23.413	202.225	-178.550
33	-461	37	-1187	1342	-6.225	-31.613	210.163	-155.138
33.5	-443	54	-1335	1510	-6.213	-35.563	216.388	-123.525
34	-330	-64	-1367	1539	-3.325	-36.325	222.600	-87.963
34.5	-32	-366	-1249	1404	4.175	-33.163	225.925	-51.638
35	300	-672	-1013	1178	12.150	-27.388	221.750	-18.475
35.5	477	-868	-823	992	16.813	-22.688	209.600	8.913
36	494	-897	-671	826	17.388	-18.713	192.788	31.600
36.5	507	-881	-474	630	17.350	-13.800	175.400	50.313
37	384	-785	-411	551	14.613	-12.025	158.050	64.113
37.5	297	-721	-398	526	12.725	-11.550	143.438	76.138
38	255	-649	-314	480	11.300	-9.925	130.713	87.688
38.5	176	-548	-286	454	9.050	-9.250	119.413	97.613
39	195	-592	-155	328	9.838	-6.038	110.363	106.863
39.5	171	-566	-116	268	9.213	-4.800	100.525	112.900
40	-9	-406	-17	192	4.963	-2.613	91.313	117.700
40.5	-221	-228	22	104	0.088	-1.025	86.350	120.313
41	-392	-5	84	73	-4.838	0.138	86.263	121.338
41.5	-522	151	62	92	-8.413	-0.375	91.100	121.200
42	-536	149	-15	179	-8.563	-2.425	99.513	121.575
42.5	-291	-125	29	111	-2.075	-1.025	108.075	124.000
43	72	-473	4	150	6.813	-1.825	110.150	125.025
43.5	329	-705	-30	186	12.925	-2.700	103.338	126.850
44	531	-936	-45	202	18.338	-3.088	90.413	129.550
44.5	772	-1180	-69	226	24.400	-3.688	72.075	132.638
45	889	-1260	153	2	26.863	1.888	47.675	136.325
45.5	642	-1032	236	-76	20.925	3.900	20.813	134.438
46	169	-584	93	24	9.413	0.863	-0.113	130.538
46.5	-255	-148	17	122	-1.338	-1.313	-9.525	129.675
47	-495	87	-3	137	-7.275	-1.750	-8.188	130.988
47.5	-675	282	55	64	-11.963	-0.113	-0.913	132.738
48	-552	139	317	-162	-8.638	5.988	11.050	132.850
48.5	-420	11	555	-383	-5.388	11.725	19.688	126.863
49	-392	-19	606	-466	-4.663	13.400	25.075	115.138
49.5	-325	-53	676	-522	-3.400	14.975	29.738	101.738
50	-283	-127	700	-560	-1.950	15.750	33.138	86.763
50.5	-153	-220	713	-546	0.838	15.738	35.088	71.013
51	96	-532	745	-578	7.850	16.538	34.250	55.275
51.5	343	-722	861	-668	13.313	19.113	26.400	38.738
52	320	-727	859	-711	13.088	19.625	13.088	19.625
Reference Point (52.5 m)							0.000	0.000

C305-IM03007

Serial number probe: 1032604

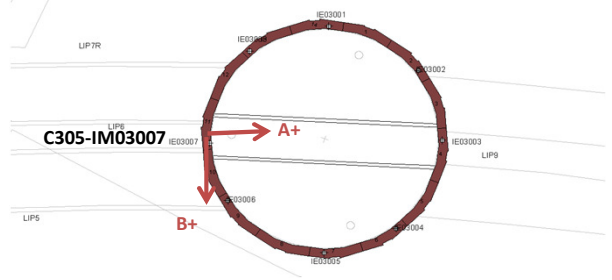


22-3-12 9:00

Depth (m)	A+	A-	B+	B-	A (mm)	B (mm)	Cumulative A (mm)	Cumulative B (mm)
0.5	465	-517	32	-198	12.275	2.875	230.738	76.650
1	485	-522	40	-199	12.588	2.988	218.463	73.775
1.5	504	-533	46	-191	12.963	2.963	205.875	70.788
2	499	-556	74	-222	13.188	3.700	192.913	67.825
2.5	456	-494	135	-288	11.875	5.288	179.725	64.125
3	280	-319	232	-405	7.488	7.963	167.850	58.838
3.5	175	-241	340	-503	5.200	10.538	160.363	50.875
4	178	-225	440	-610	5.038	13.125	155.163	40.338
4.5	145	-213	532	-688	4.475	15.250	150.125	27.213
5	108	-139	620	-770	3.088	17.375	145.650	11.963
5.5	41	-83	649	-830	1.550	18.488	142.563	-5.412
6	-50	-37	555	-728	-0.163	16.038	141.013	-23.900
6.5	-110	41	521	-702	-1.888	15.288	141.175	-39.937
7	-174	127	551	-728	-3.763	15.988	143.063	-55.225
7.5	-201	169	560	-725	-4.625	16.063	146.825	-71.212
8	-219	179	510	-662	-4.975	14.650	151.450	-87.275
8.5	-235	194	432	-606	-5.363	12.975	156.425	-101.925
9	-35	-38	374	-564	0.038	11.725	161.788	-114.900
9.5	79	-107	403	-569	2.325	12.150	161.750	-126.625
10	64	-114	370	-538	2.225	11.350	159.425	-138.775
10.5	71	-119	340	-509	2.375	10.613	157.200	-150.125
11	104	-160	322	-498	3.300	10.250	154.825	-160.738
11.5	192	-250	379	-556	5.525	11.688	151.525	-170.988
12	99	-166	311	-483	3.313	9.925	146.000	-182.675
12.5	79	-102	344	-511	2.263	10.688	142.688	-192.600
13	30	-99	392	-548	1.613	11.750	140.425	-203.288
13.5	-20	-30	432	-606	0.125	12.975	138.813	-215.038
14	-94	31	468	-639	-1.563	13.838	138.688	-228.013
14.5	-118	71	441	-606	-2.363	13.088	140.250	-241.850
15	-157	116	243	-407	-3.413	8.125	142.613	-254.938
15.5	-261	220	95	-268	-6.013	4.538	146.025	-263.063
16	-344	288	-33	-166	-7.900	1.663	152.038	-267.600
16.5	-378	312	-125	-70	-8.625	-0.688	159.938	-269.263
17	-389	335	-215	27	-9.050	-3.025	168.563	-268.575
17.5	438	386	-288	138	-10.300	-5.325	177.613	-265.550
18	-210	168	-378	203	-4.725	-7.263	187.913	-260.225
18.5	-237	182	-436	285	-5.238	-9.013	192.638	-252.963
19	-365	321	-653	467	-8.575	-14.000	197.875	-243.950
19.5	-527	468	-830	667	-12.438	-18.713	206.450	-229.950
20	-600	546	-897	738	-14.325	-20.438	218.888	-211.238
20.5	-580	536	-929	771	-13.950	-21.250	233.213	-190.800
21	-358	306	-785	627	-8.300	-17.650	247.163	-169.550
21.5	-202	138	-678	519	-4.250	-14.963	255.463	-151.900
22	-84	24	-666	510	-1.350	-14.700	259.713	-136.938
22.5	67	-95	-651	492	2.025	-14.288	261.063	-122.238
23	175	-235	-621	447	5.125	-13.350	259.038	-107.950
23.5	247	-293	-597	441	6.750	-12.975	253.913	-94.600
24	502	-567	-173	21	13.363	-2.425	247.163	-81.625
24.5	573	-603	71	-233	14.700	3.800	233.800	-79.200
25	523	-586	170	-332	13.863	6.275	219.100	-83.000
25.5	486	-547	259	-419	12.913	8.475	205.238	-89.275
26	446	-484	343	-499	11.625	10.525	192.325	-97.750
26.5	328	-366	348	-493	8.675	10.513	180.700	-108.275
27	208	-272	534	-711	6.000	15.563	172.025	-118.788

C305-IM03007

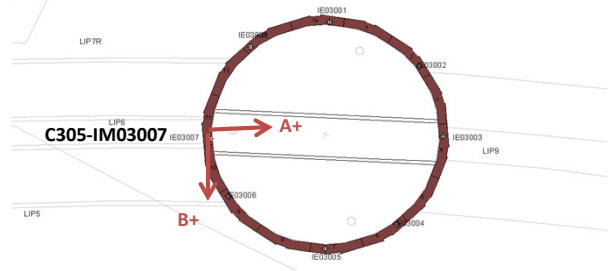
Serial number probe: 1032604



22-3-12 9:00

Depth (m)	A+	A-	B+	B-	A (mm)	B (mm)	Cumulative A (mm)	Cumulative B (mm)
27.5	152	-212	655	-825	4.550	18.500	166.025	-134.350
28	16	-69	603	-749	1.063	16.900	161.475	-152.850
28.5	-123	73	536	-688	-2.450	15.300	160.413	-169.750
29	-247	210	427	-586	-5.713	12.663	162.863	-185.050
29.5	-352	287	270	-457	-7.988	9.088	168.575	-197.713
30	-285	235	98	-261	-6.500	4.488	176.563	-206.800
30.5	-224	167	-95	-106	-4.888	0.138	183.063	-211.288
31	-233	174	-311	123	-5.088	-5.425	187.950	-211.425
31.5	-276	240	-516	367	-6.450	-11.038	193.038	-206.000
32	-324	290	-781	633	-7.675	-17.675	199.488	-194.963
32.5	-336	281	-1024	865	-7.713	-23.613	207.163	-177.288
33	-285	221	-1338	1173	-6.325	-31.388	214.875	-153.675
33.5	-267	216	-1506	1343	-6.038	-35.613	221.200	-122.288
34	-142	105	-1520	1377	-3.088	-36.213	227.238	-86.675
34.5	153	-201	-1399	1246	4.425	-33.063	230.325	-50.463
35	473	-510	-1164	1012	12.288	-27.200	225.900	-17.400
35.5	655	-689	-988	825	16.800	-22.663	213.613	9.800
36	672	-737	-832	663	17.613	-18.688	196.813	32.463
36.5	672	-718	-631	461	17.375	-13.650	179.200	51.150
37	553	-619	-571	407	14.650	-12.225	161.825	64.800
37.5	484	-538	-544	367	12.775	-11.388	147.175	77.025
38	430	-486	-486	329	11.450	-10.188	134.400	88.413
38.5	352	-385	-438	293	9.213	-9.138	122.950	98.600
39	369	-425	-326	181	9.925	-6.338	113.738	107.738
39.5	343	-394	-275	104	9.213	-4.738	103.813	114.075
40	183	-232	-185	30	5.188	-2.688	94.600	118.813
40.5	-37	-47	-132	-46	0.125	-1.075	89.413	121.500
41	-209	174	-90	-83	-4.788	-0.088	89.288	122.575
41.5	-348	314	-96	-73	-8.275	-0.288	94.075	122.663
42	-355	313	-175	11	-8.350	-2.325	102.350	122.950
42.5	-103	40	-119	-58	-1.788	-0.763	110.700	125.275
43	238	-290	-151	-17	6.600	-1.675	112.488	126.038
43.5	503	-549	-189	36	13.150	-2.813	105.888	127.713
44	713	-773	-193	39	18.575	-2.900	92.738	130.525
44.5	957	-1015	-231	62	24.650	-3.663	74.163	133.425
45	1068	-1095	-1	-163	27.038	2.025	49.513	137.088
45.5	817	-862	65	-234	20.988	3.738	22.475	135.063
46	356	-412	-61	-139	9.600	0.975	1.488	131.325
46.5	-75	26	-130	-41	-1.263	-1.113	-8.113	130.350
47	-309	261	-154	-33	-7.125	-1.513	-6.850	131.463
47.5	-491	452	-104	-94	-11.788	-0.125	0.275	132.975
48	-386	322	167	-329	-8.850	6.200	12.063	133.100
48.5	-237	184	388	-548	-5.263	11.700	20.913	126.900
49	-207	156	451	-611	-4.538	13.275	26.175	115.200
49.5	-152	115	513	-674	-3.338	14.838	30.713	101.925
50	-108	38	555	-711	-1.825	15.825	34.050	87.088
50.5	19	-58	549	-712	0.963	15.763	35.875	71.263
51	279	-357	587	-752	7.950	16.738	34.913	55.500
51.5	525	-557	689	-841	13.525	19.125	26.963	38.763
52	513	-562	705	-866	13.438	19.638	13.438	19.638
Reference Point (52.5 m)							0.000	0.000

C305-IM03007



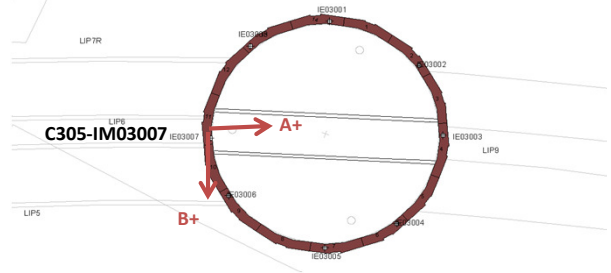
Serial number probe: 1035333

21-3-12 10:00

Depth (m)	A+	A-	B+	B-	A (mm)	B (mm)	Cumulative A (mm)	Cumulative B (mm)
0.5	288	-682	176	-36	12.125	2.650	220.013	76.525
1	303	-711	201	-55	12.675	3.200	207.888	73.875
1.5	305	-714	202	-43	12.738	3.063	195.213	70.675
2	314	-706	241	-66	12.750	3.838	182.475	67.612
2.5	284	-662	291	-145	11.825	5.450	169.725	63.775
3	90	-501	395	-236	7.388	7.888	157.900	58.325
3.5	-4	-416	508	-359	5.150	10.838	150.513	50.437
4	-9	-380	597	-452	4.638	13.113	145.363	39.600
4.5	-30	-377	695	-526	4.338	15.263	140.725	26.487
5	-61	-321	789	-616	3.250	17.563	136.388	11.225
5.5	-141	-250	828	-665	1.363	18.663	133.138	-6.338
6	-223	-198	716	-552	-0.313	15.850	131.775	-25.000
6.5	-280	-119	690	-537	-2.013	15.338	132.088	-40.850
7	-330	-56	731	-565	-3.425	16.200	134.100	-56.188
7.5	-385	-13	723	-566	-4.650	16.113	137.525	-72.388
8	-405	13	668	-508	-5.225	14.700	142.175	-88.500
8.5	-417	29	598	-436	-5.575	12.925	147.400	-103.200
9	-237	-223	557	-410	-0.175	12.088	152.975	-116.125
9.5	-118	-284	552	-394	2.075	11.825	153.150	-128.213
10	-130	-274	539	-381	1.800	11.500	151.075	-140.038
10.5	-115	-286	496	-367	2.138	10.788	149.275	-151.538
11	-83	-303	489	-327	2.750	10.200	147.138	-162.325
11.5	2	-436	541	-398	5.475	11.738	144.388	-172.525
12	-71	-343	464	-320	3.400	9.800	138.913	-184.263
12.5	-109	-289	500	-340	2.250	10.500	135.513	-194.063
13	-135	-270	533	-394	1.688	11.588	133.263	-204.563
13.5	-221	-222	578	-447	0.013	12.813	131.575	-216.150
14	-265	-128	619	-481	-1.713	13.750	131.563	-228.963
14.5	-306	-109	601	-437	-2.463	12.975	133.275	-242.713
15	-351	-38	394	-254	-3.913	8.100	135.738	-255.688
15.5	-443	38	264	-98	-6.013	4.525	139.650	-263.788
16	-518	115	129	2	-7.913	1.588	145.663	-268.313
16.5	-537	163	35	113	-8.750	-0.975	153.575	-269.900
17	-572	163	-50	199	-9.188	-3.113	162.325	-268.925
17.5	-623	211	-120	288	-10.425	-5.100	171.513	-265.813
18	-375	-28	-192	357	-4.338	-6.863	181.938	-260.713
18.5	-413	25	-280	431	-5.475	-8.888	186.275	-253.850
19	-527	158	-489	647	-8.563	-14.200	191.750	-244.963
19.5	-695	312	-669	821	-12.588	-18.625	200.313	-230.763
20	-779	355	-732	903	-14.175	-20.438	212.900	-212.138
20.5	-760	379	-762	921	-14.238	-21.038	227.075	-191.700
21	-538	123	-623	783	-8.263	-17.575	241.313	-170.663
21.5	-374	-25	-513	682	-4.363	-14.938	249.575	-153.088
22	-281	-124	-525	676	-1.963	-15.013	253.938	-138.150
22.5	-90	-257	-495	646	2.088	-14.263	255.900	-123.138
23	-4	-379	-452	624	4.688	-13.450	253.813	-108.875
23.5	84	-467	-440	593	6.888	-12.913	249.125	-95.425
24	337	-732	-24	176	13.363	-2.500	242.238	-82.513
24.5	386	-775	236	-78	14.513	3.925	228.875	-80.013
25	338	-758	339	-164	13.700	6.288	214.363	-83.938
25.5	330	-713	426	-275	13.038	8.763	200.663	-90.225
26	281	-673	489	-350	11.925	10.488	187.625	-98.988
26.5	145	-541	496	-335	8.575	10.388	175.700	-109.475
27	41	-423	709	-550	5.800	15.738	167.125	-119.863

C305-IM03007

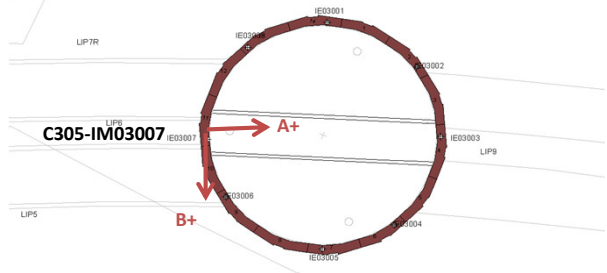
Serial number probe: 1035333



21-3-12 10:00

Depth (m)	A+	A-	B+	B-	A (mm)	B (mm)	Cumulative A (mm)	Cumulative B (mm)
27.5	-20	-373	823	-647	4.413	18.375	161.325	-135.600
28	-164	-240	750	-601	0.950	16.888	156.913	-153.975
28.5	-310	-88	688	-529	-2.775	15.213	155.963	-170.863
29	-428	15	569	-407	-5.538	12.200	158.738	-186.075
29.5	-527	124	440	-285	-8.138	9.063	164.275	-198.275
30	-442	64	270	-94	-6.325	4.550	172.413	-207.338
30.5	-398	-13	60	55	-4.813	0.063	178.738	-211.888
31	-402	11	-136	291	-5.163	-5.338	183.550	-211.950
31.5	-480	63	-349	543	-6.788	-11.150	188.713	-206.613
32	-504	124	-629	780	-7.850	-17.613	195.500	-195.463
32.5	-521	116	-861	1056	-7.963	-23.963	203.350	-177.850
33	-448	54	-1192	1321	-6.275	-31.413	211.313	-153.888
33.5	-431	40	-1349	1504	-5.888	-35.663	217.588	-122.475
34	-337	-72	-1368	1544	-3.313	-36.400	223.475	-86.813
34.5	-48	-380	-1259	1400	4.150	-33.238	226.788	-50.413
35	296	-668	-1011	1172	12.050	-27.288	222.638	-17.175
35.5	475	-883	-817	985	16.975	-22.525	210.588	10.113
36	513	-903	-672	815	17.700	-18.588	193.613	32.638
36.5	486	-895	-483	612	17.263	-13.688	175.913	51.225
37	390	-774	-409	574	14.550	-12.288	158.650	64.913
37.5	328	-707	-383	537	12.938	-11.500	144.100	77.200
38	235	-645	-316	466	11.000	-9.775	131.163	88.700
38.5	180	-572	-280	464	9.400	-9.300	120.163	98.475
39	181	-585	-180	334	9.575	-6.425	110.763	107.775
39.5	149	-549	-98	257	8.725	-4.438	101.188	114.200
40	-2	-412	-32	186	5.125	-2.725	92.463	118.638
40.5	-209	-216	30	106	0.088	-0.950	87.338	121.363
41	-399	-7	62	80	-4.900	-0.225	87.250	122.313
41.5	-530	133	43	79	-8.288	-0.450	92.150	122.538
42	-537	132	-2	155	-8.363	-1.963	100.438	122.988
42.5	-275	-132	25	103	-1.788	-0.975	108.800	124.950
43	65	-453	-1	141	6.475	-1.775	110.588	125.925
43.5	319	-724	-9	174	13.038	-2.288	104.113	127.700
44	561	-939	-31	202	18.750	-2.913	91.075	129.988
44.5	774	-1174	-65	233	24.350	-3.725	72.325	132.900
45	875	-1283	158	-5	26.975	2.038	47.975	136.625
45.5	638	-1039	222	-73	20.963	3.688	21.000	134.588
46	191	-590	110	28	9.763	1.025	0.037	130.900
46.5	-250	-134	24	109	-1.450	-1.063	-9.725	129.875
47	-477	97	15	115	-7.175	-1.250	-8.275	130.938
47.5	-681	278	45	85	-11.988	-0.500	-1.100	132.188
48	-564	157	319	-175	-9.013	6.175	10.888	132.688
48.5	-414	13	552	-379	-5.338	11.638	19.900	126.513
49	-407	-13	613	-452	-4.925	13.313	25.238	114.875
49.5	-339	-54	670	-512	-3.563	14.775	30.163	101.563
50	-272	-126	704	-541	-1.825	15.563	33.725	86.788
50.5	-161	-251	693	-554	1.125	15.588	35.550	71.225
51	102	-498	741	-603	7.500	16.800	34.425	55.638
51.5	345	-733	848	-693	13.475	19.263	26.925	38.838
52	334	-742	848	-718	13.450	19.575	13.450	19.575
Reference Point (52.5 m)							0.000	0.000

C305-IM03007

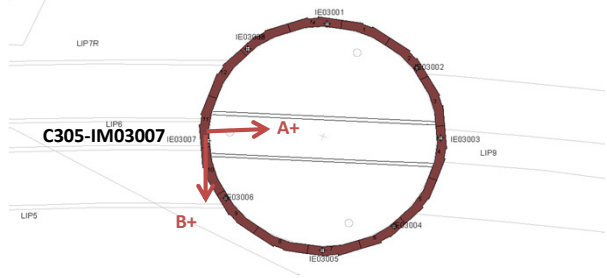


Serial number probe: 1032604

22-3-12 10:00

Depth (m)	A+	A-	B+	B-	A (mm)	B (mm)	Cumulative A (mm)	Cumulative B (mm)
0.5	463	-511	18	-189	12.175	2.588	232.250	74.800
1	493	-536	42	-204	12.863	3.075	220.075	72.213
1.5	494	-547	37	-195	13.013	2.900	207.213	69.138
2	501	-544	73	-228	13.063	3.763	194.200	66.238
2.5	464	-495	138	-312	11.988	5.625	181.138	62.475
3	282	-329	238	-391	7.638	7.863	169.150	56.850
3.5	182	-235	341	-507	5.213	10.600	161.513	48.988
4	175	-216	444	-624	4.888	13.350	156.300	38.388
4.5	158	-214	531	-696	4.650	15.338	151.413	25.038
5	115	-156	622	-783	3.388	17.563	146.763	9.700
5.5	40	-86	669	-832	1.575	18.763	143.375	-7.863
6	-46	-32	562	-722	-0.175	16.050	141.800	-26.625
6.5	-102	59	526	-697	-2.013	15.288	141.975	-42.675
7	-159	120	567	-731	-3.488	16.225	143.988	-57.963
7.5	-205	152	553	-723	-4.463	15.950	147.475	-74.188
8	-225	183	504	-666	-5.100	14.625	151.938	-90.138
8.5	-240	197	438	-593	-5.463	12.888	157.038	-104.763
9	-48	-39	392	-564	-0.113	11.950	162.500	-117.650
9.5	68	-113	394	-557	2.263	11.888	162.613	-129.600
10	52	-109	370	-542	2.013	11.400	160.350	-141.488
10.5	66	-107	336	-514	2.163	10.625	158.338	-152.888
11	97	-141	335	-484	2.975	10.238	156.175	-163.513
11.5	185	-253	386	-555	5.475	11.763	153.200	-173.750
12	116	-165	313	-480	3.513	9.913	147.725	-185.513
12.5	69	-111	337	-499	2.250	10.450	144.213	-195.425
13	31	-92	386	-547	1.538	11.663	141.963	-205.875
13.5	-35	-40	422	-607	0.063	12.863	140.425	-217.538
14	-92	49	459	-646	-1.763	13.813	140.363	-230.400
14.5	-126	58	437	-605	-2.300	13.025	142.125	-244.213
15	-166	124	236	-413	-3.625	8.113	144.425	-257.238
15.5	-266	217	97	-258	-6.038	4.438	148.050	-265.350
16	-336	286	-35	-158	-7.775	1.538	154.088	-269.788
16.5	-364	327	-122	-59	-8.638	-0.788	161.863	-271.325
17	-387	333	-210	33	-9.000	-3.038	170.500	-270.538
17.5	446	378	-286	132	-10.300	-5.225	179.500	-267.500
18	-202	150	-361	206	-4.400	-7.088	189.800	-262.275
18.5	-241	190	-437	273	-5.388	-8.875	194.200	-255.188
19	-361	323	-653	483	-8.550	-14.200	199.588	-246.313
19.5	-523	483	-834	660	-12.575	-18.675	208.138	-232.113
20	-603	539	-898	743	-14.275	-20.513	220.713	-213.438
20.5	-572	545	-925	768	-13.963	-21.163	234.988	-192.925
21	-352	301	-780	616	-8.163	-17.450	248.950	-171.763
21.5	-190	153	-681	510	-4.288	-14.888	257.113	-154.313
22	-95	41	-677	515	-1.700	-14.900	261.400	-139.425
22.5	77	-99	-660	494	2.200	-14.425	263.100	-124.525
23	170	-218	-613	468	4.850	-13.513	260.900	-110.100
23.5	259	-292	-601	434	6.888	-12.938	256.050	-96.588
24	508	-574	-174	8	13.525	-2.275	249.163	-83.650
24.5	569	-604	84	-242	14.663	4.075	235.638	-81.375
25	525	-585	166	-323	13.875	6.113	220.975	-85.450
25.5	505	-532	272	-430	12.963	8.775	207.100	-91.563
26	455	-498	331	-501	11.913	10.400	194.138	-100.338
26.5	334	-368	338	-485	8.775	10.288	182.225	-110.738
27	214	-258	543	-707	5.900	15.625	173.450	-121.025

C305-IM03007

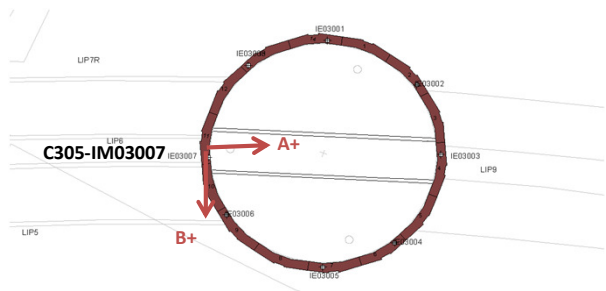


Serial number probe: 1032604

22-3-12 10:00

Depth (m)	A+	A-	B+	B-	A (mm)	B (mm)	Cumulative A (mm)	Cumulative B (mm)
27.5	160	-198	658	-810	4.475	18.350	167.550	-136.650
28	14	-78	597	-755	1.150	16.900	163.075	-155.000
28.5	-128	88	532	-681	-2.700	15.163	161.925	-171.900
29	-245	190	411	-569	-5.438	12.250	164.625	-187.063
29.5	-343	284	277	-445	-7.838	9.025	170.063	-199.313
30	-273	224	107	-250	-6.213	4.463	177.900	-208.338
30.5	-223	164	-105	-92	-4.838	-0.163	184.113	-212.800
31	-224	181	-307	137	-5.063	-5.550	188.950	-212.638
31.5	-287	242	-519	374	-6.613	-11.163	194.013	-207.088
32	-326	284	-785	615	-7.625	-17.500	200.625	-195.925
32.5	-345	281	-1026	888	-7.825	-23.925	208.250	-178.425
33	-268	231	-1346	1163	-6.238	-31.363	216.075	-154.500
33.5	-258	211	-1512	1355	-5.863	-35.838	222.313	-123.138
34	-160	97	-1538	1381	-3.213	-36.488	228.175	-87.300
34.5	139	-205	-1407	1235	4.300	-33.025	231.388	-50.813
35	470	-506	-1168	1004	12.200	-27.150	227.088	-17.788
35.5	653	-706	-989	831	16.988	-22.750	214.888	9.363
36	683	-724	-833	649	17.588	-18.525	197.900	32.113
36.5	671	-717	-637	460	17.350	-13.713	180.313	50.638
37	568	-603	-566	422	14.638	-12.350	162.963	64.350
37.5	495	-543	-537	369	12.975	-11.325	148.325	76.700
38	425	-482	-483	312	11.338	-9.938	135.350	88.025
38.5	357	-392	-440	293	9.363	-9.163	124.013	97.963
39	375	-422	-341	179	9.963	-6.500	114.650	107.125
39.5	340	-386	-259	102	9.075	-4.513	104.688	113.625
40	174	-241	-196	26	5.188	-2.775	95.613	118.138
40.5	-34	-38	-132	-45	0.050	-1.088	90.425	120.913
41	-212	170	-88	-83	-4.775	-0.063	90.375	122.000
41.5	-349	304	-112	-76	-8.163	-0.450	95.150	122.063
42	-357	312	-173	0	-8.363	-2.163	103.313	122.513
42.5	-96	34	-128	-52	-1.625	-0.950	111.675	124.675
43	245	-294	-171	-18	6.738	-1.913	113.300	125.625
43.5	511	-556	-180	24	13.338	-2.550	106.563	127.538
44	734	-758	-189	38	18.650	-2.838	93.225	130.088
44.5	961	-1006	-220	69	24.588	-3.613	74.575	132.925
45	1062	-1108	-6	-161	27.125	1.938	49.988	136.538
45.5	812	-869	67	-241	21.013	3.850	22.863	134.600
46	363	-415	-46	-136	9.725	1.125	1.850	130.750
46.5	-80	30	-133	-50	-1.375	-1.038	-7.875	129.625
47	-306	267	-150	-38	-7.163	-1.400	-6.500	130.663
47.5	-493	448	-109	-76	-11.763	-0.413	0.663	132.063
48	-375	329	159	-330	-8.800	6.113	12.425	132.475
48.5	-241	194	390	-534	-5.438	11.550	21.225	126.363
49	-220	153	449	-608	-4.663	13.213	26.663	114.813
49.5	-157	105	510	-681	-3.275	14.888	31.325	101.600
50	-95	42	548	-703	-1.713	15.638	34.600	86.713
50.5	13	-78	534	-710	1.138	15.550	36.313	71.075
51	290	-336	583	-757	7.825	16.750	35.175	55.525
51.5	528	-570	688	-845	13.725	19.163	27.350	38.775
52	520	-570	694	-875	13.625	19.613	13.625	19.613
Reference Point (52.5 m)							0.000	0.000

C305-IM03007

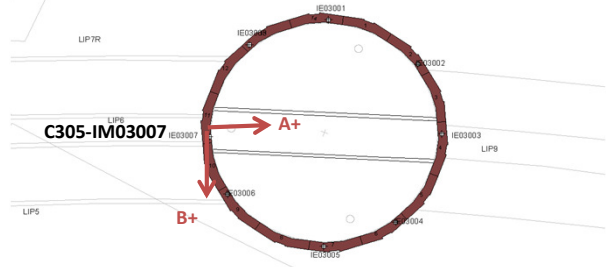


Serial number probe: 1035333

21-3-12 11:00

Depth (m)	A+	A-	B+	B-	A (mm)	B (mm)	Cumulative A (mm)	Cumulative B (mm)
0.5	300	-686	197	-39	12.325	2.950	216.950	78.025
1	316	-690	201	-57	12.575	3.225	204.625	75.075
1.5	299	-716	197	-28	12.688	2.813	192.050	71.850
2	344	-714	217	-74	13.225	3.638	179.363	69.037
2.5	263	-677	299	-135	11.750	5.425	166.138	65.400
3	95	-508	395	-245	7.538	8.000	154.388	59.975
3.5	-3	-402	518	-351	4.988	10.863	146.850	51.975
4	-14	-394	602	-459	4.750	13.263	141.863	41.112
4.5	-25	-368	700	-554	4.288	15.675	137.113	27.850
5	-68	-324	794	-616	3.200	17.625	132.825	12.175
5.5	-142	-257	817	-665	1.438	18.525	129.625	-5.450
6	-214	-212	726	-564	-0.025	16.125	128.188	-23.975
6.5	-283	-118	687	-541	-2.063	15.350	128.213	-40.100
7	-351	-50	719	-565	-3.763	16.050	130.275	-55.450
7.5	-395	-15	712	-571	-4.750	16.038	134.038	-71.500
8	-404	-6	676	-502	-4.975	14.725	138.788	-87.538
8.5	-415	32	580	-433	-5.588	12.663	143.763	-102.263
9	-211	-214	548	-397	0.038	11.813	149.350	-114.925
9.5	-117	-293	565	-409	2.200	12.175	149.313	-126.738
10	-125	-277	535	-383	1.900	11.475	147.113	-138.913
10.5	-112	-275	501	-345	2.038	10.575	145.213	-150.388
11	-79	-310	499	-342	2.888	10.513	143.175	-160.963
11.5	17	-414	554	-387	5.388	11.763	140.288	-171.475
12	-70	-335	473	-339	3.313	10.150	134.900	-183.238
12.5	-115	-279	491	-338	2.050	10.363	131.588	-193.388
13	-145	-258	550	-386	1.413	11.700	129.538	-203.750
13.5	-208	-191	590	-441	-0.213	12.888	128.125	-215.450
14	-273	-132	624	-476	-1.763	13.750	128.338	-228.338
14.5	-297	-104	626	-449	-2.413	13.438	130.100	-242.088
15	-355	-60	390	-260	-3.688	8.125	132.513	-255.525
15.5	-463	53	256	-104	-6.450	4.500	136.200	-263.650
16	-522	128	127	-4	-8.125	1.638	142.650	-268.150
16.5	-553	153	50	89	-8.825	-0.488	150.775	-269.788
17	-570	167	-37	184	-9.213	-2.763	159.600	-269.300
17.5	-602	198	-123	293	-10.000	-5.200	168.813	-266.538
18	-400	-27	-210	368	-4.663	-7.225	178.813	-261.338
18.5	-430	11	-287	445	-5.513	-9.150	183.475	-254.113
19	-540	143	-492	623	-8.538	-13.938	188.988	-244.963
19.5	-712	313	-664	814	-12.813	-18.475	197.525	-231.025
20	-781	374	-734	893	-14.438	-20.338	210.338	-212.550
20.5	-753	373	-755	927	-14.075	-21.025	224.775	-192.213
21	-542	128	-614	765	-8.375	-17.238	238.850	-171.188
21.5	-361	-23	-513	680	-4.225	-14.913	247.225	-153.950
22	-280	-116	-501	663	-2.050	-14.550	251.450	-139.038
22.5	-119	-284	-494	643	2.063	-14.213	253.500	-124.488
23	-7	-395	-470	620	4.850	-13.625	251.438	-110.275
23.5	62	-458	-440	599	6.500	-12.988	246.588	-96.650
24	322	-731	-14	156	13.163	-2.125	240.088	-83.663
24.5	388	-764	244	-70	14.400	3.925	226.925	-81.538
25	333	-745	321	-160	13.475	6.013	212.525	-85.463
25.5	306	-710	421	-264	12.700	8.563	199.050	-91.475
26	267	-650	499	-339	11.463	10.475	186.350	-100.038
26.5	134	-546	495	-342	8.500	10.463	174.888	-110.513
27	43	-437	698	-552	6.000	15.625	166.388	-120.975

C305-IM03007

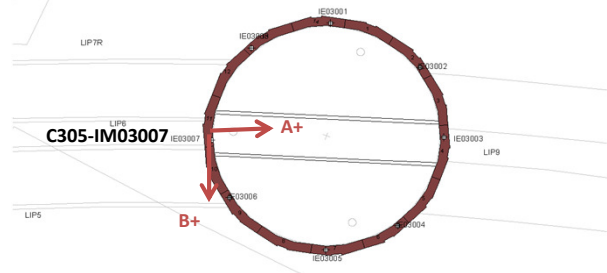


Serial number probe: 1035333

21-3-12 11:00

Depth (m)	A+	A-	B+	B-	A (mm)	B (mm)	Cumulative A (mm)	Cumulative B (mm)
27.5	-29	-375	818	-659	4.325	18.463	160.388	-136.600
28	-169	-239	768	-597	0.875	17.063	156.063	-155.063
28.5	-314	-107	696	-537	-2.588	15.413	155.188	-172.125
29	-417	26	570	-439	-5.538	12.613	157.775	-187.538
29.5	-521	120	421	-301	-8.013	9.025	163.313	-200.150
30	-462	50	269	-87	-6.400	4.450	171.325	-209.175
30.5	-376	4	53	81	-4.750	-0.350	177.725	-213.625
31	-402	13	-149	290	-5.188	-5.488	182.475	-213.275
31.5	-452	82	-368	531	-6.675	-11.238	187.663	-207.788
32	-526	137	-641	778	-8.288	-17.738	194.338	-196.550
32.5	-522	119	-883	1048	-8.013	-24.138	202.625	-178.813
33	-456	53	-1171	1314	-6.363	-31.063	210.638	-154.675
33.5	-440	53	-1346	1505	-6.163	-35.638	217.000	-123.613
34	-326	-52	-1369	1529	-3.425	-36.225	223.163	-87.975
34.5	-24	-368	-1245	1403	4.300	-33.100	226.588	-51.750
35	316	-682	-1002	1155	12.475	-26.963	222.288	-18.650
35.5	458	-876	-839	994	16.675	-22.913	209.813	8.312
36	510	-893	-671	810	17.538	-18.513	193.138	31.225
36.5	497	-886	-481	626	17.288	-13.838	175.600	49.738
37	366	-785	-417	573	14.388	-12.375	158.313	63.575
37.5	310	-709	-371	524	12.738	-11.188	143.925	75.950
38	265	-647	-315	468	11.400	-9.788	131.188	87.138
38.5	172	-568	-270	447	9.250	-8.963	119.788	96.925
39	197	-603	-168	343	10.000	-6.388	110.538	105.888
39.5	150	-556	-122	250	8.825	-4.650	100.538	112.275
40	-18	-404	-36	187	4.825	-2.788	91.713	116.925
40.5	-215	-209	38	96	-0.075	-0.725	86.888	119.713
41	-391	-2	50	96	-4.863	-0.575	86.963	120.438
41.5	-527	130	48	95	-8.213	-0.588	91.825	121.013
42	-521	132	-18	177	-8.163	-2.438	100.038	121.600
42.5	-276	-133	21	91	-1.788	-0.875	108.200	124.038
43	66	-468	1	149	6.675	-1.850	109.988	124.913
43.5	326	-728	-33	194	13.175	-2.838	103.313	126.763
44	539	-930	-46	198	18.363	-3.050	90.138	129.600
44.5	778	-1175	-54	233	24.413	-3.588	71.775	132.650
45	862	-1262	156	-15	26.550	2.138	47.363	136.238
45.5	643	-1044	214	-65	21.088	3.488	20.813	134.100
46	186	-581	105	21	9.588	1.050	-0.275	130.613
46.5	-265	-129	16	111	-1.700	-1.188	-9.863	129.563
47	-494	100	14	117	-7.425	-1.288	-8.163	130.750
47.5	-674	269	75	79	-11.788	-0.050	-0.738	132.038
48	-565	142	304	-158	-8.838	5.775	11.050	132.088
48.5	-427	22	549	-385	-5.613	11.675	19.888	126.313
49	-393	-6	602	-449	-4.838	13.138	25.500	114.638
49.5	-333	-54	666	-514	-3.488	14.750	30.338	101.500
50	-281	-122	715	-569	-1.988	16.050	33.825	86.750
50.5	-166	-235	725	-548	0.863	15.913	35.813	70.700
51	107	-525	725	-587	7.900	16.400	34.950	54.788
51.5	350	-741	826	-678	13.638	18.800	27.050	38.388
52	338	-735	861	-706	13.413	19.588	13.413	19.588
Reference Point (52.5 m)							0.000	0.000

C305-IM03007



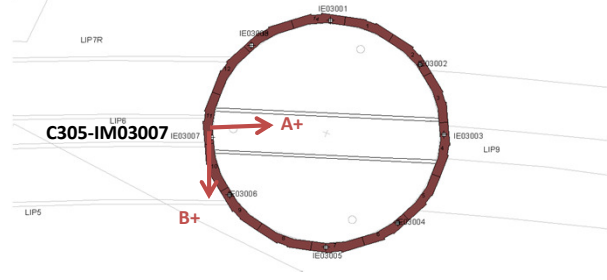
Serial number probe: 1032604

22-3-12 11:00

Depth (m)	A+	A-	B+	B-	A (mm)	B (mm)	Cumulative A (mm)	Cumulative B (mm)
0.5	475	-517	32	-194	12.400	2.825	230.963	78.413
1	491	-526	44	-208	12.713	3.150	218.563	75.588
1.5	485	-538	34	-195	12.788	2.863	205.850	72.438
2	515	-549	62	-230	13.300	3.650	193.063	69.575
2.5	443	-510	138	-302	11.913	5.500	179.763	65.925
3	281	-326	244	-403	7.588	8.088	167.850	60.425
3.5	180	-236	350	-514	5.200	10.800	160.263	52.338
4	169	-219	442	-623	4.850	13.313	155.063	41.538
4.5	152	-204	537	-707	4.450	15.550	150.213	28.225
5	108	-160	625	-785	3.350	17.625	145.763	12.675
5.5	33	-87	658	-826	1.500	18.550	142.413	-4.950
6	-43	-45	555	-729	0.025	16.050	140.913	-23.500
6.5	-108	58	529	-703	-2.075	15.400	140.888	-39.550
7	-176	122	564	-730	-3.725	16.175	142.963	-54.950
7.5	-208	159	557	-725	-4.588	16.025	146.688	-71.125
8	-213	175	514	-659	-4.850	14.663	151.275	-87.150
8.5	-230	200	428	-597	-5.375	12.813	156.125	-101.813
9	-33	-37	382	-558	0.050	11.750	161.500	-114.625
9.5	58	-113	406	-576	2.138	12.275	161.450	-126.375
10	61	-108	374	-540	2.113	11.425	159.313	-138.650
10.5	66	-110	348	-506	2.200	10.675	157.200	-150.075
11	101	-147	338	-502	3.100	10.500	155.000	-160.750
11.5	194	-236	395	-549	5.375	11.800	151.900	-171.250
12	106	-165	313	-496	3.388	10.113	146.525	-183.050
12.5	63	-111	335	-496	2.175	10.388	143.138	-193.163
13	39	-88	382	-549	1.588	11.638	140.963	-203.550
13.5	-34	-30	438	-604	-0.050	13.025	139.375	-215.188
14	-94	43	471	-632	-1.713	13.788	139.425	-228.213
14.5	-113	58	458	-616	-2.138	13.425	141.138	-242.000
15	-167	114	232	-418	-3.513	8.125	143.275	-255.425
15.5	-271	226	90	-265	-6.213	4.438	146.788	-263.550
16	-336	295	-33	-163	-7.888	1.625	153.000	-267.988
16.5	-379	312	-109	-71	-8.638	-0.475	160.888	-269.613
17	-390	338	-203	34	-9.100	-2.963	169.525	-269.138
17.5	-427	372	-283	133	-9.988	-5.200	178.625	-266.175
18	-211	148	-364	206	-4.488	-7.125	188.613	-260.975
18.5	-248	190	-441	288	-5.475	-9.113	193.100	-253.850
19	-362	313	-643	469	-8.438	-13.900	198.575	-244.738
19.5	-533	483	-827	654	-12.700	-18.513	207.013	-230.838
20	-594	548	-893	733	-14.275	-20.325	219.713	-212.325
20.5	-583	542	-922	765	-14.063	-21.088	233.988	-192.000
21	-358	299	-777	607	-8.213	-17.300	248.050	-170.913
21.5	-190	141	-669	509	-4.138	-14.725	256.263	-153.613
22	-92	46	-665	514	-1.725	-14.738	260.400	-138.888
22.5	60	-109	-649	483	2.113	-14.150	262.125	-124.150
23	168	-222	-627	469	4.875	-13.700	260.013	-110.000
23.5	246	-294	-595	444	6.750	-12.988	255.138	-96.300
24	510	-564	-168	2	13.425	-2.125	248.388	-83.313
24.5	573	-594	80	-225	14.588	3.813	234.963	-81.188
25	523	-586	161	-325	13.863	6.075	220.375	-85.000
25.5	491	-546	270	-430	12.963	8.750	206.513	-91.075
26	452	-479	339	-494	11.638	10.413	193.550	-99.825
26.5	321	-373	333	-506	8.675	10.488	181.913	-110.238
27	222	-270	546	-718	6.150	15.800	173.238	-120.725

C305-IM03007

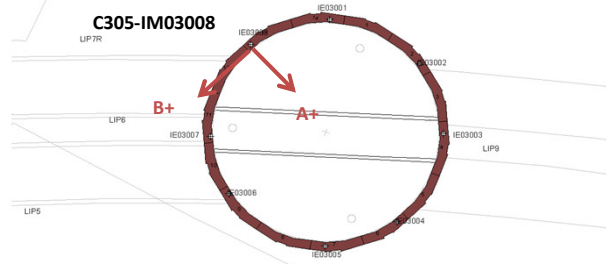
Serial number probe: 1032604



22-3-12 11:00

Depth (m)	A+	A-	B+	B-	A (mm)	B (mm)	Cumulative A (mm)	Cumulative B (mm)
27.5	156	-210	654	-813	4.575	18.338	167.088	-136.525
28	14	-68	602	-757	1.025	16.988	162.513	-154.863
28.5	-136	70	537	-696	-2.575	15.413	161.488	-171.850
29	-240	205	405	-591	-5.563	12.450	164.063	-187.263
29.5	-349	302	268	-452	-8.138	9.000	169.625	-199.713
30	-277	218	98	-255	-6.188	4.413	177.763	-208.713
30.5	-203	166	-100	-90	-4.613	-0.125	183.950	-213.125
31	-220	187	-311	142	-5.088	-5.663	188.563	-213.000
31.5	-279	247	-522	373	-6.575	-11.188	193.650	-207.338
32	-337	297	-793	617	-7.925	-17.625	200.225	-196.150
32.5	-333	297	-1034	883	-7.875	-23.963	208.150	-178.525
33	-271	224	-1331	1160	-6.188	-31.138	216.025	-154.563
33.5	-262	216	-1513	1344	-5.975	-35.713	222.213	-123.425
34	-147	106	-1527	1368	-3.163	-36.188	228.188	-87.713
34.5	157	-200	-1409	1243	4.463	-33.150	231.350	-51.525
35	486	-513	-1162	1003	12.488	-27.063	226.888	-18.375
35.5	646	-699	-1001	832	16.813	-22.913	214.400	8.688
36	679	-722	-825	647	17.513	-18.400	197.588	31.600
36.5	680	-711	-631	468	17.388	-13.738	180.075	50.000
37	555	-604	-567	415	14.488	-12.275	162.688	63.738
37.5	497	-537	-538	376	12.925	-11.425	148.200	76.013
38	441	-481	-487	310	11.525	-9.963	135.275	87.438
38.5	352	-399	-434	292	9.388	-9.075	123.750	97.400
39	376	-431	-325	177	10.088	-6.275	114.363	106.475
39.5	329	-396	-277	96	9.063	-4.663	104.275	112.750
40	172	-231	-189	29	5.038	-2.725	95.213	117.413
40.5	-27	-44	-116	-60	0.213	-0.700	90.175	120.138
41	-213	170	-105	-72	-4.788	-0.413	89.963	120.838
41.5	-351	299	-111	-68	-8.125	-0.538	94.750	121.250
42	-348	303	-171	10	-8.138	-2.263	102.875	121.788
42.5	-95	39	-132	-61	-1.675	-0.888	111.013	124.050
43	240	-297	-153	-14	6.713	-1.738	112.688	124.938
43.5	510	-559	-197	35	13.363	-2.900	105.975	126.675
44	717	-762	-198	43	18.488	-3.013	92.613	129.575
44.5	954	-1011	-215	74	24.563	-3.613	74.125	132.588
45	1047	-1097	1	-171	26.800	2.150	49.563	136.200
45.5	818	-870	50	-215	21.100	3.313	22.763	134.050
46	370	-417	-61	-135	9.838	0.925	1.663	130.738
46.5	-95	37	-136	-59	-1.650	-0.963	-8.175	129.813
47	-315	274	-148	-43	-7.363	-1.313	-6.525	130.775
47.5	-503	446	-96	-76	-11.863	-0.250	0.838	132.088
48	-376	322	150	-317	-8.725	5.838	12.700	132.338
48.5	-240	182	387	-545	-5.275	11.650	21.425	126.500
49	-211	158	447	-617	-4.613	13.300	26.700	114.850
49.5	-152	115	509	-666	-3.338	14.688	31.313	101.550
50	-100	39	554	-721	-1.738	15.938	34.650	86.863
50.5	18	-72	558	-711	1.125	15.863	36.388	70.925
51	294	-349	576	-755	8.038	16.638	35.263	55.063
51.5	528	-567	672	-844	13.688	18.950	27.225	38.425
52	518	-565	696	-862	13.538	19.475	13.538	19.475
Reference Point (52.5 m)							0.000	0.000

C305-IM03008

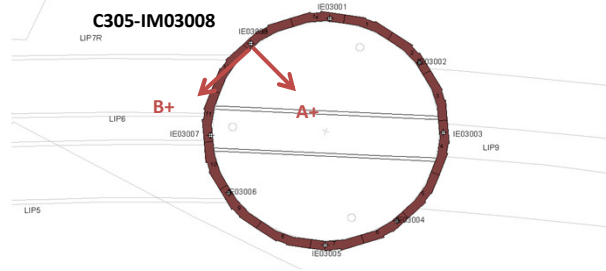


Serial number probe: 1035333

21-3-12 14:00

Depth (m)	A+	A-	B+	B-	A (mm)	B (mm)	Cumulative A (mm)	Cumulative B (mm)
0.5	-520	114	937	-816	-7.925	21.913	302.550	1216.688
1	-483	44	1083	-937	-6.588	25.250	310.475	1194.775
1.5	-451	60	999	-870	-6.388	23.363	317.063	1169.525
2	-491	70	882	-755	-7.013	20.463	323.450	1146.163
2.5	-486	80	740	-620	-7.075	17.000	330.463	1125.700
3	-505	101	635	-524	-7.575	14.488	337.538	1108.700
3.5	-293	-114	773	-648	-2.238	17.763	345.113	1094.213
4	-184	-223	826	-684	0.488	18.875	347.350	1076.450
4.5	-175	-240	762	-623	0.813	17.313	346.863	1057.575
5	-155	-234	684	-549	0.988	15.413	346.050	1040.263
5.5	-149	-266	558	-407	1.463	12.063	345.063	1024.850
6	-133	-270	379	-249	1.713	7.850	343.600	1012.788
6.5	-37	-375	374	-248	4.225	7.775	341.888	1004.938
7	11	-419	375	-241	5.375	7.700	337.663	997.163
7.5	24	-416	349	-231	5.500	7.250	332.288	989.463
8	47	-432	359	-213	5.988	7.150	326.788	982.213
8.5	62	-467	357	-220	6.613	7.213	320.800	975.063
9	78	-483	382	-255	7.013	7.963	314.188	967.850
9.5	183	-592	401	-288	9.688	8.613	307.175	959.888
10	209	-585	347	-243	9.925	7.375	297.488	951.275
10.5	158	-601	260	-100	9.488	4.500	287.563	943.900
11	125	-539	83	13	8.300	0.875	278.075	939.400
11.5	119	-533	-83	207	8.150	-3.625	269.775	938.525
12	137	-555	-191	326	8.650	-6.463	261.625	942.150
12.5	58	-463	-110	246	6.513	-4.450	252.975	948.613
13	45	-444	-80	222	6.113	-3.775	246.463	953.063
13.5	21	-405	-25	131	5.325	-1.950	240.350	956.838
14	-11	-373	37	76	4.525	-0.488	235.025	958.788
14.5	-22	-357	121	2	4.188	1.488	230.500	959.275
15	-27	-382	166	-36	4.438	2.525	226.313	957.788
15.5	-209	-208	148	-43	-0.013	2.388	221.875	955.263
16	-207	-233	223	-121	0.325	4.300	221.888	952.875
16.5	-114	-286	300	-187	2.150	6.088	221.563	948.575
17	-61	-332	388	-268	3.388	8.200	219.413	942.488
17.5	-69	-345	452	-329	3.450	9.763	216.025	934.288
18	-88	-328	551	-430	3.000	12.263	212.575	924.525
18.5	-222	-203	383	-261	-0.238	8.050	209.575	912.263
19	-322	-126	373	-236	-2.450	7.613	209.813	904.213
19.5	-380	-23	378	-224	-4.463	7.525	212.263	896.600
20	-468	35	359	-223	-6.288	7.275	216.725	889.075
20.5	-480	81	319	-226	-7.013	6.813	223.013	881.800
21	-492	79	222	-101	-7.138	4.038	230.025	874.988
21.5	-447	18	292	-122	-5.813	5.175	237.163	870.950
22	-348	-51	374	-247	-3.713	7.763	242.975	865.775
22.5	-216	-187	424	-278	-0.363	8.775	246.688	858.013
23	-47	-350	480	-323	3.788	10.038	247.050	849.238
23.5	122	-514	471	-350	7.950	10.263	243.263	839.200
24	200	-611	360	-251	10.138	7.638	235.313	828.938
24.5	312	-716	441	-294	12.850	9.188	225.175	821.300
25	284	-699	382	-283	12.288	8.313	212.325	812.113
25.5	247	-638	302	-192	11.063	6.175	200.038	803.800
26	164	-617	254	-117	9.763	4.638	188.975	797.625
26.5	156	-575	120	-31	9.138	1.888	179.213	792.988
27	141	-531	88	7	8.400	1.013	170.075	791.100

C305-IM03008

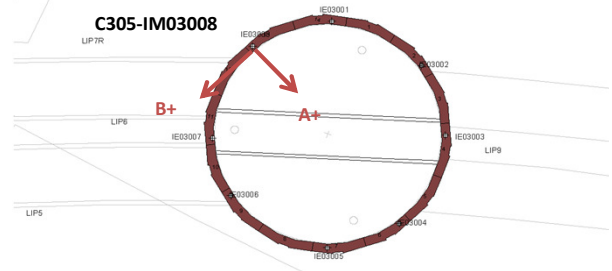


Serial number probe: 1035333

21-3-12 14:00

Depth (m)	A+	A-	B+	B-	A (mm)	B (mm)	Cumulative A (mm)	Cumulative B (mm)
27.5	293	-700	371	-221	12.413	7.400	161.675	790.088
28	306	-706	413	-304	12.650	8.963	149.263	782.688
28.5	295	-710	475	-332	12.563	10.088	136.613	773.725
29	235	-662	441	-312	11.213	9.413	124.050	763.638
29.5	178	-589	406	-276	9.588	8.525	112.838	754.225
30	149	-547	376	-241	8.700	7.713	103.250	745.700
30.5	105	-490	321	-187	7.438	6.350	94.550	737.988
31	27	-435	306	-187	5.775	6.163	87.113	731.638
31.5	-68	-350	283	-153	3.525	5.450	81.338	725.475
32	-221	-217	257	-106	-0.050	4.538	77.813	720.025
32.5	-316	-78	195	-64	-2.975	3.238	77.863	715.488
33	-373	-48	178	-43	-4.063	2.763	80.838	712.250
33.5	-356	-49	359	-209	-3.838	7.100	84.900	709.488
34	-405	14	287	-184	-5.238	5.888	88.738	702.388
34.5	-361	-48	186	-47	-3.913	2.913	93.975	696.500
35	-324	-69	21	78	-3.188	-0.713	97.888	693.588
35.5	-297	-133	-69	195	-2.050	-3.300	101.075	694.300
36	-275	-125	-122	260	-1.875	-4.775	103.125	697.600
36.5	-352	-58	67	11	-3.675	0.700	105.000	702.375
37	-346	-72	179	-61	-3.425	3.000	108.675	701.675
37.5	-406	-22	227	-132	-4.800	4.488	112.100	698.675
38	-484	68	273	-144	-6.900	5.213	116.900	694.188
38.5	-556	134	274	-134	-8.625	5.100	123.800	688.975
39	-573	163	334	-230	-9.200	7.050	132.425	683.875
39.5	-508	93	500	-368	-7.513	10.850	141.625	676.825
40	-440	40	463	-325	-6.000	9.850	149.138	665.975
40.5	-419	9	426	-305	-5.350	9.138	155.138	656.125
41	-389	-5	400	-250	-4.800	8.125	160.488	646.988
41.5	-353	-54	385	-274	-3.738	8.238	165.288	638.863
42	-318	-121	389	-241	-2.463	7.875	169.025	630.625
42.5	-260	-167	501	-376	-1.163	10.963	171.488	622.750
43	-208	-227	568	-473	0.238	13.013	172.650	611.788
43.5	-150	-284	667	-542	1.675	15.113	172.413	598.775
44	-114	-301	731	-620	2.338	16.888	170.738	583.663
44.5	-89	-317	754	-644	2.850	17.475	168.400	566.775
45	-37	-383	819	-681	4.325	18.750	165.550	549.300
45.5	-124	-303	1019	-900	2.238	23.988	161.225	530.550
46	-145	-272	1115	-985	1.588	26.250	158.988	506.563
46.5	-133	-261	1223	-1113	1.600	29.200	157.400	480.313
47	-124	-324	1281	-1171	2.500	30.650	155.800	451.113
47.5	-99	-303	1310	-1197	2.550	31.338	153.300	420.463
48	-96	-318	1297	-1203	2.775	31.250	150.750	389.125
48.5	83	-504	1341	-1233	7.338	32.175	147.975	357.875
49	209	-607	1323	-1200	10.200	31.538	140.638	325.700
49.5	242	-651	1318	-1187	11.163	31.313	130.438	294.163
50	256	-680	1319	-1190	11.700	31.363	119.275	262.850
50.5	336	-721	1298	-1179	13.213	30.963	107.575	231.488
51	327	-748	1274	-1143	13.438	30.213	94.363	200.525
51.5	519	-942	1316	-1196	18.263	31.400	80.925	170.313
52	463	-885	1350	-1233	16.850	32.288	62.663	138.913
52.5	401	-809	1410	-1282	15.125	33.650	45.813	106.625
53	387	-823	1503	-1382	15.125	36.063	30.688	72.975
53.5	413	-832	1539	-1414	15.563	36.913	15.563	36.913
Reference Point (54.0 m)							0.000	0.000

C305-IM03008

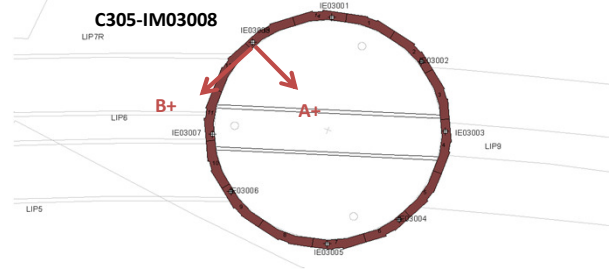


Serial number probe: 1032604

22-3-12 14:00

Depth (m)	A+	A-	B+	B-	A (mm)	B (mm)	Cumulative A (mm)	Cumulative B (mm)
0.5	-339	278	788	-974	-7.713	22.025	315.388	1217.275
1	-295	208	917	-1104	-6.288	25.263	323.100	1195.250
1.5	-275	228	834	-1029	-6.288	23.288	329.388	1169.988
2	-304	234	713	-908	-6.725	20.263	335.675	1146.700
2.5	-304	253	572	-780	-6.963	16.900	342.400	1126.438
3	-321	272	482	-694	-7.413	14.700	349.363	1109.538
3.5	-124	58	607	-816	-2.275	17.788	356.775	1094.838
4	-11	-62	665	-847	0.638	18.900	359.050	1077.050
4.5	15	-62	596	-787	0.963	17.288	358.413	1058.150
5	19	-71	515	-695	1.125	15.125	357.450	1040.863
5.5	31	-93	395	-572	1.550	12.088	356.325	1025.738
6	40	-106	211	-423	1.825	7.925	354.775	1013.650
6.5	134	-196	216	-405	4.125	7.763	352.950	1005.725
7	183	-249	216	-413	5.400	7.863	348.825	997.963
7.5	205	-251	199	-385	5.700	7.300	343.425	990.100
8	211	-268	195	-379	5.988	7.175	337.725	982.800
8.5	238	-285	206	-389	6.538	7.438	331.738	975.625
9	255	-321	222	-404	7.200	7.825	325.200	968.188
9.5	361	-413	252	-443	9.675	8.688	318.000	960.363
10	385	-431	194	-402	10.200	7.450	308.325	951.675
10.5	348	-417	99	-265	9.563	4.550	298.125	944.225
11	309	-369	-73	-146	8.475	0.913	288.563	939.675
11.5	304	-357	-246	47	8.263	-3.663	280.088	938.763
12	307	-378	-358	161	8.563	-6.488	271.825	942.425
12.5	234	-284	-271	100	6.475	-4.638	263.263	948.913
13	215	-274	-235	58	6.113	-3.663	256.788	953.550
13.5	193	-233	-186	-31	5.325	-1.938	250.675	957.213
14	163	-215	-127	-86	4.725	-0.513	245.350	959.150
14.5	145	-195	-50	-157	4.250	1.338	240.625	959.663
15	142	-208	-2	-203	4.375	2.513	236.375	958.325
15.5	-27	-48	-10	-206	0.263	2.450	232.000	955.813
16	-23	-59	79	-276	0.450	4.438	231.738	953.363
16.5	59	-118	151	-349	2.213	6.250	231.288	948.925
17	109	-158	227	-424	3.338	8.138	229.075	942.675
17.5	112	-175	306	-498	3.588	10.050	225.738	934.538
18	90	-159	388	-588	3.113	12.200	222.150	924.488
18.5	-35	-33	229	-421	-0.025	8.125	219.038	912.288
19	-132	58	208	-392	-2.375	7.500	219.063	904.163
19.5	-204	140	205	-387	-4.300	7.400	221.438	896.663
20	-284	212	192	-390	-6.200	7.275	225.738	889.263
20.5	-296	244	168	-381	-6.750	6.863	231.938	881.988
21	-313	258	70	-265	-7.138	4.188	238.688	875.125
21.5	-268	197	129	-295	-5.813	5.300	245.825	870.938
22	-158	116	208	-407	-3.425	7.688	251.638	865.638
22.5	-46	-27	257	-438	-0.238	8.688	255.063	857.950
23	134	-197	304	-489	4.138	9.913	255.300	849.263
23.5	295	-349	301	-502	8.050	10.038	251.163	839.350
24	387	-440	199	-406	10.338	7.563	243.113	829.313
24.5	491	-541	269	-462	12.900	9.138	232.775	821.750
25	465	-537	234	-443	12.525	8.463	219.875	812.613
25.5	421	-480	148	-340	11.263	6.100	207.350	804.150
26	356	-443	91	-278	9.988	4.613	196.088	798.050
26.5	327	-392	-26	-197	8.988	2.138	186.100	793.438
27	315	-361	-83	-155	8.450	0.900	177.113	791.300

C305-IM03008

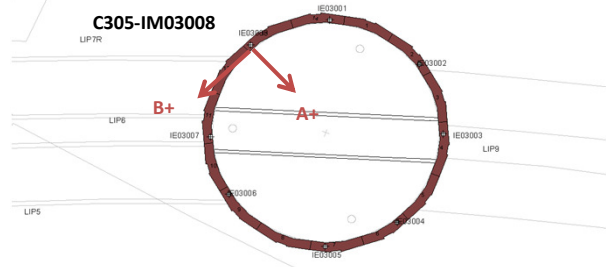


Serial number probe: 1032604

22-3-12 14:00

Depth (m)	A+	A-	B+	B-	A (mm)	B (mm)	Cumulative A (mm)	Cumulative B (mm)
27.5	472	-532	204	-391	12.550	7.438	168.663	790.400
28	489	-546	264	-465	12.938	9.113	156.113	782.963
28.5	468	-529	305	-496	12.463	10.013	143.175	773.850
29	427	-489	277	-487	11.450	9.550	130.713	763.838
29.5	348	-412	244	-438	9.500	8.525	119.263	754.288
30	329	-375	208	-413	8.800	7.763	109.763	745.763
30.5	278	-331	155	-355	7.613	6.375	100.963	738.000
31	221	-273	139	-342	6.175	6.013	93.350	731.625
31.5	114	-168	114	-313	3.525	5.338	87.175	725.613
32	-33	-56	86	-275	0.288	4.513	83.650	720.275
32.5	-128	88	32	-223	-2.700	3.188	83.363	715.763
33	-186	134	16	-211	-4.000	2.838	86.063	712.575
33.5	-186	118	189	-367	-3.800	6.950	90.063	709.738
34	-217	174	141	-338	-4.888	5.988	93.863	702.788
34.5	-175	116	9	-206	-3.638	2.688	98.750	696.800
35	-143	86	-143	-88	-2.863	-0.688	102.388	694.113
35.5	-105	34	-214	31	-1.738	-3.063	105.250	694.800
36	-96	46	-276	96	-1.775	-4.650	106.988	697.863
36.5	-162	114	-79	-142	-3.450	0.788	108.763	702.513
37	-151	92	14	-222	-3.038	2.950	112.213	701.725
37.5	-224	154	71	-285	-4.725	4.450	115.250	698.775
38	-300	245	103	-305	-6.813	5.100	119.975	694.325
38.5	-382	307	112	-301	-8.613	5.163	126.788	689.225
39	-402	330	179	-391	-9.150	7.125	135.400	684.063
39.5	-323	260	337	-539	-7.288	10.950	144.550	676.938
40	-266	218	309	-495	-6.050	10.050	151.838	665.988
40.5	-250	180	274	-471	-5.375	9.313	157.888	655.938
41	-219	173	230	-424	-4.900	8.175	163.263	646.625
41.5	-179	113	226	-441	-3.650	8.338	168.163	638.450
42	-125	56	221	-414	-2.263	7.938	171.813	630.113
42.5	-92	16	333	-549	-1.350	11.025	174.075	622.175
43	-34	-55	421	-631	0.263	13.150	175.425	611.150
43.5	32	-107	506	-712	1.738	15.225	175.163	598.000
44	70	-128	566	-773	2.475	16.738	173.425	582.775
44.5	95	-156	609	-814	3.138	17.788	170.950	566.038
45	155	-215	642	-836	4.625	18.475	167.813	548.250
45.5	49	-124	861	-1054	2.163	23.938	163.188	529.775
46	30	-103	939	-1148	1.663	26.088	161.025	505.838
46.5	49	-104	1061	-1264	1.913	29.063	159.363	479.750
47	66	-141	1128	-1334	2.588	30.775	157.450	450.688
47.5	77	-144	1141	-1356	2.763	31.213	154.863	419.913
48	74	-155	1151	-1354	2.863	31.313	152.100	388.700
48.5	272	-334	1184	-1389	7.575	32.163	149.238	357.388
49	379	-449	1155	-1358	10.350	31.413	141.663	325.225
49.5	422	-487	1157	-1337	11.363	31.175	131.313	293.813
50	440	-511	1145	-1352	11.888	31.213	119.950	262.638
50.5	510	-552	1151	-1347	13.275	31.225	108.063	231.425
51	497	-570	1105	-1303	13.338	30.100	94.788	200.200
51.5	697	-770	1158	-1362	18.338	31.500	81.450	170.100
52	644	-712	1192	-1394	16.950	32.325	63.113	138.600
52.5	591	-649	1256	-1446	15.500	33.775	46.163	106.275
53	567	-644	1338	-1532	15.138	35.875	30.663	72.500
53.5	590	-652	1364	-1566	15.525	36.625	15.525	36.625
Reference Point (54.0 m)							0.000	0.000

C305-IM03008

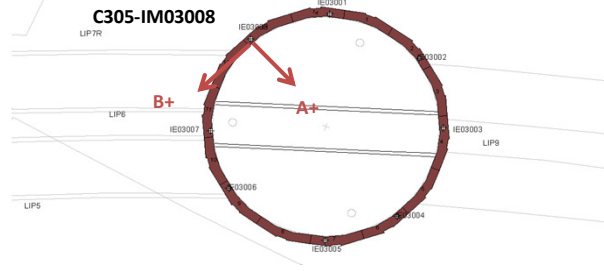


Serial number probe: 1035333

21-3-12 15:00

Depth (m)	A+	A-	B+	B-	A (mm)	B (mm)	Cumulative A (mm)	Cumulative B (mm)
0.5	-510	96	949	-790	-7.575	21.738	300.513	1216.913
1	-459	41	1079	-956	-6.250	25.438	308.088	1195.175
1.5	-470	49	988	-864	-6.488	23.150	314.338	1169.738
2	-479	78	853	-755	-6.963	20.100	320.825	1146.588
2.5	-499	84	723	-619	-7.288	16.775	327.788	1126.488
3	-503	100	671	-537	-7.538	15.100	335.075	1109.713
3.5	-300	-92	769	-662	-2.600	17.888	342.613	1094.613
4	-197	-245	813	-683	0.600	18.700	345.213	1076.725
4.5	-171	-230	735	-634	0.738	17.113	344.613	1058.025
5	-186	-248	657	-536	0.775	14.913	343.875	1040.913
5.5	-140	-277	553	-405	1.713	11.975	343.100	1026.000
6	-144	-272	371	-259	1.600	7.875	341.388	1014.025
6.5	-48	-360	404	-249	3.900	8.163	339.788	1006.150
7	15	-428	377	-247	5.538	7.800	335.888	997.988
7.5	9	-420	365	-233	5.363	7.475	330.350	990.188
8	41	-438	341	-230	5.988	7.138	324.988	982.713
8.5	42	-464	359	-234	6.325	7.413	319.000	975.575
9	87	-470	365	-247	6.963	7.650	312.675	968.163
9.5	173	-566	426	-293	9.238	8.988	305.713	960.513
10	214	-622	346	-253	10.450	7.488	296.475	951.525
10.5	162	-572	227	-121	9.175	4.350	286.025	944.038
11	122	-523	85	17	8.063	0.850	276.850	939.688
11.5	130	-524	-98	211	8.175	-3.863	268.788	938.838
12	147	-518	-189	319	8.313	-6.350	260.613	942.700
12.5	47	-479	-131	263	6.575	-4.925	252.300	949.050
13	25	-452	-68	208	5.963	-3.450	245.725	953.975
13.5	16	-412	-20	140	5.350	-2.000	239.763	957.425
14	-21	-370	45	57	4.363	-0.150	234.413	959.425
14.5	-29	-371	98	5	4.275	1.163	230.050	959.575
15	-53	-376	163	-43	4.038	2.575	225.775	958.413
15.5	-199	-233	149	-57	0.425	2.575	221.738	955.838
16	-202	-233	252	-104	0.388	4.450	221.313	953.263
16.5	-129	-261	322	-174	1.650	6.200	220.925	948.813
17	-64	-327	393	-266	3.288	8.238	219.275	942.613
17.5	-67	-353	465	-338	3.575	10.038	215.988	934.375
18	-86	-334	544	-419	3.100	12.038	212.413	924.338
18.5	-221	-178	402	-264	-0.538	8.325	209.313	912.300
19	-322	-102	370	-242	-2.750	7.650	209.850	903.975
19.5	-384	-13	367	-223	-4.638	7.375	212.600	896.325
20	-472	28	361	-219	-6.250	7.250	217.238	888.950
20.5	-488	71	355	-189	-6.988	6.800	223.488	881.700
21	-483	65	231	-119	-6.850	4.375	230.475	874.900
21.5	-440	27	286	-151	-5.838	5.463	237.325	870.525
22	-335	-69	376	-244	-3.325	7.750	243.163	865.063
22.5	-220	-202	413	-274	-0.225	8.588	246.488	857.313
23	-34	-368	452	-351	4.175	10.038	246.713	848.725
23.5	110	-510	461	-339	7.750	10.000	242.538	838.688
24	218	-605	371	-234	10.288	7.563	234.788	828.688
24.5	308	-721	433	-290	12.863	9.038	224.500	821.125
25	281	-681	387	-280	12.025	8.338	211.638	812.088
25.5	231	-636	315	-185	10.838	6.250	199.613	803.750
26	176	-609	236	-104	9.813	4.250	188.775	797.500
26.5	177	-555	133	-38	9.150	2.138	178.963	793.250
27	123	-544	86	-7	8.338	1.163	169.813	791.113

C305-IM03008

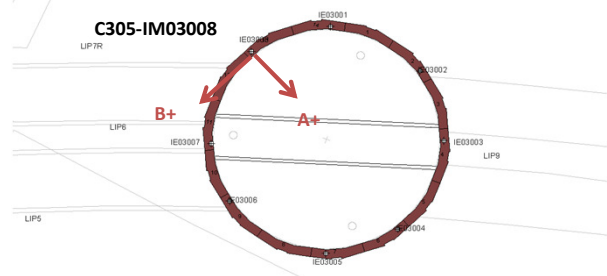


Serial number probe: 1035333

21-3-12 15:00

Depth (m)	A+	A-	B+	B-	A (mm)	B (mm)	Cumulative A (mm)	Cumulative B (mm)
27.5	296	-685	375	-226	12.263	7.513	161.475	789.950
28	298	-717	430	-293	12.688	9.038	149.213	782.438
28.5	297	-689	456	-324	12.325	9.750	136.525	773.400
29	250	-655	427	-320	11.313	9.338	124.200	763.650
29.5	170	-588	392	-274	9.475	8.325	112.888	754.313
30	132	-539	375	-254	8.388	7.863	103.413	745.988
30.5	77	-510	311	-191	7.338	6.275	95.025	738.125
31	33	-461	322	-182	6.175	6.300	87.688	731.850
31.5	-70	-331	271	-164	3.263	5.438	81.513	725.550
32	-217	-222	228	-124	0.063	4.400	78.250	720.113
32.5	-318	-95	198	-71	-2.788	3.363	78.188	715.713
33	-370	-36	185	-76	-4.175	3.263	80.975	712.350
33.5	-363	-49	331	-211	-3.925	6.775	85.150	709.088
34	-400	-14	304	-176	-4.825	6.000	89.075	702.313
34.5	-361	-35	149	-37	-4.075	2.325	93.900	696.313
35	-288	-73	31	82	-2.688	-0.638	97.975	693.988
35.5	-295	-127	-67	177	-2.100	-3.050	100.663	694.625
36	-269	-129	-127	253	-1.750	-4.750	102.763	697.675
36.5	-367	-40	61	32	-4.088	0.363	104.513	702.425
37	-326	-67	173	-53	-3.238	2.825	108.600	702.063
37.5	-372	-8	233	-108	-4.550	4.263	111.838	699.238
38	-503	72	277	-161	-7.188	5.475	116.388	694.975
38.5	-555	141	272	-143	-8.700	5.188	123.575	689.500
39	-571	154	327	-225	-9.063	6.900	132.275	684.313
39.5	-493	78	497	-368	-7.138	10.813	141.338	677.413
40	-461	53	455	-340	-6.425	9.938	148.475	666.600
40.5	-445	18	440	-305	-5.788	9.313	154.900	656.663
41	-404	-20	384	-264	-4.800	8.100	160.688	647.350
41.5	-348	-61	400	-267	-3.588	8.338	165.488	639.250
42	-298	-88	380	-256	-2.625	7.950	169.075	630.913
42.5	-257	-152	504	-385	-1.313	11.113	171.700	622.963
43	-206	-224	564	-472	0.225	12.950	173.013	611.850
43.5	-153	-269	667	-557	1.450	15.300	172.788	598.900
44	-121	-312	716	-595	2.388	16.388	171.338	583.600
44.5	-65	-334	789	-652	3.363	18.013	168.950	567.213
45	-6	-370	812	-688	4.550	18.750	165.588	549.200
45.5	-128	-305	1013	-914	2.213	24.088	161.038	530.450
46	-148	-283	1095	-992	1.688	26.088	158.825	506.363
46.5	-151	-269	1223	-1102	1.475	29.063	157.138	480.275
47	-125	-318	1275	-1173	2.413	30.600	155.663	451.213
47.5	-113	-295	1306	-1210	2.275	31.450	153.250	420.613
48	-111	-324	1318	-1202	2.663	31.500	150.975	389.163
48.5	84	-492	1338	-1235	7.200	32.163	148.313	357.663
49	216	-609	1305	-1209	10.313	31.425	141.113	325.500
49.5	247	-656	1311	-1195	11.288	31.325	130.800	294.075
50	275	-687	1289	-1188	12.025	30.963	119.513	262.750
50.5	319	-717	1296	-1196	12.950	31.150	107.488	231.788
51	328	-719	1264	-1163	13.088	30.338	94.538	200.638
51.5	513	-934	1321	-1199	18.088	31.500	81.450	170.300
52	462	-884	1345	-1234	16.825	32.238	63.363	138.800
52.5	405	-832	1406	-1308	15.463	33.925	46.538	106.563
53	403	-833	1500	-1362	15.450	35.775	31.075	72.638
53.5	414	-836	1535	-1414	15.625	36.863	15.625	36.863
Reference Point (54.0 m)							0.000	0.000

C305-IM03008



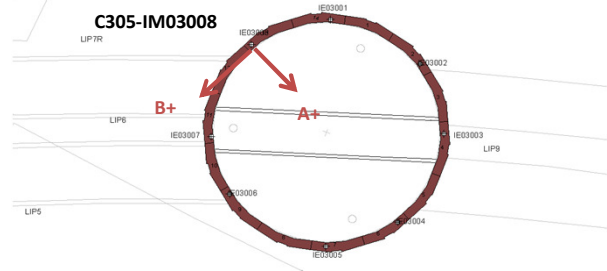
Serial number probe: 1032604

22-3-12 15:00

Depth (m)	A+	A-	B+	B-	A (mm)	B (mm)	Cumulative A (mm)	Cumulative B (mm)
0.5	-324	272	779	-963	-7.450	21.775	313.325	1217.100
1	-284	225	914	-1111	-6.363	25.313	320.775	1195.325
1.5	-294	212	815	-1027	-6.325	23.025	327.138	1170.013
2	-296	248	699	-908	-6.800	20.088	333.463	1146.988
2.5	-315	257	566	-773	-7.150	16.738	340.263	1126.900
3	-330	265	502	-689	-7.438	14.888	347.413	1110.163
3.5	-129	66	619	-817	-2.438	17.950	354.850	1095.275
4	-8	-66	653	-840	0.725	18.663	357.288	1077.325
4.5	1	-67	586	-803	0.850	17.363	356.563	1058.663
5	7	-78	500	-691	1.063	14.888	355.713	1041.300
5.5	39	-99	396	-563	1.725	11.988	354.650	1026.413
6	39	-92	215	-414	1.638	7.863	352.925	1014.425
6.5	127	-196	235	-413	4.038	8.100	351.288	1006.563
7	185	-258	222	-398	5.538	7.750	347.250	998.463
7.5	190	-241	199	-391	5.388	7.375	341.713	990.713
8	213	-270	187	-382	6.038	7.113	336.325	983.338
8.5	229	-289	196	-391	6.475	7.338	330.288	976.225
9	268	-296	211	-416	7.050	7.838	323.813	968.888
9.5	351	-403	262	-454	9.425	8.950	316.763	961.050
10	393	-440	191	-404	10.413	7.438	307.338	952.100
10.5	346	-400	74	-277	9.325	4.388	296.925	944.663
11	314	-361	-80	-138	8.438	0.725	287.600	940.275
11.5	301	-353	-247	42	8.175	-3.613	279.163	939.550
12	323	-354	-358	163	8.463	-6.513	270.988	943.163
12.5	235	-308	-282	91	6.788	-4.663	262.525	949.675
13	217	-274	-227	37	6.138	-3.300	255.738	954.338
13.5	187	-239	-181	-27	5.325	-1.925	249.600	957.638
14	162	-210	-119	-99	4.650	-0.250	244.275	959.563
14.5	155	-207	-62	-149	4.525	1.088	239.625	959.813
15	135	-201	-4	-201	4.200	2.463	235.100	958.725
15.5	-17	-53	-8	-208	0.450	2.500	230.900	956.263
16	-20	-55	91	-265	0.438	4.450	230.450	953.763
16.5	56	-94	159	-344	1.875	6.288	230.013	949.313
17	114	-160	231	-425	3.425	8.200	228.138	943.025
17.5	106	-174	312	-505	3.500	10.213	224.713	934.825
18	87	-152	382	-583	2.988	12.063	221.213	924.613
18.5	-52	-18	240	-424	-0.425	8.300	218.225	912.550
19	-132	60	201	-402	-2.400	7.538	218.650	904.250
19.5	-204	157	206	-384	-4.513	7.375	221.050	896.713
20	-289	200	198	-391	-6.113	7.363	225.563	889.338
20.5	-312	251	187	-361	-7.038	6.850	231.675	881.975
21	-309	238	80	-269	-6.838	4.363	238.713	875.125
21.5	-270	196	129	-307	-5.825	5.450	245.550	870.763
22	-163	108	206	-399	-3.388	7.563	251.375	865.313
22.5	-41	-31	258	-446	-0.125	8.800	254.763	857.750
23	134	-208	300	-501	4.275	10.013	254.888	848.950
23.5	293	-337	305	-502	7.875	10.088	250.613	838.938
24	392	-445	210	-405	10.463	7.688	242.738	828.850
24.5	494	-554	281	-455	13.100	9.200	232.275	821.163
25	467	-523	234	-444	12.375	8.475	219.175	811.963
25.5	414	-472	161	-345	11.075	6.325	206.800	803.488
26	363	-440	71	-271	10.038	4.275	195.725	797.163
26.5	345	-393	-32	-204	9.225	2.150	185.688	792.888
27	313	-363	-75	-159	8.450	1.050	176.463	790.738

C305-IM03008

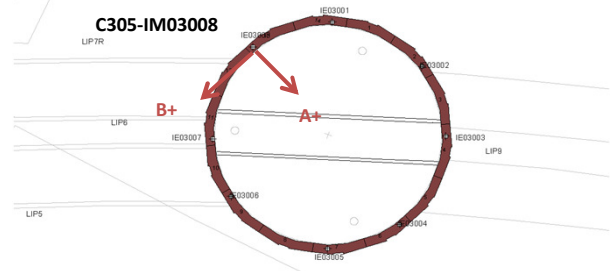
Serial number probe: 1032604



22-3-12 15:00

Depth (m)	A+	A-	B+	B-	A (mm)	B (mm)	Cumulative A (mm)	Cumulative B (mm)
27.5	464	-522	216	-395	12.325	7.638	168.013	789.688
28	484	-541	272	-456	12.813	9.100	155.688	782.050
28.5	472	-525	304	-487	12.463	9.888	142.875	772.950
29	430	-491	280	-481	11.513	9.513	130.413	763.063
29.5	354	-408	245	-445	9.525	8.625	118.900	753.550
30	316	-366	210	-407	8.525	7.713	109.375	744.925
30.5	263	-329	161	-355	7.400	6.450	100.850	737.213
31	219	-282	154	-341	6.263	6.188	93.450	730.763
31.5	116	-168	106	-313	3.550	5.238	87.188	724.575
32	-37	-49	75	-277	0.150	4.400	83.638	719.338
32.5	-142	75	32	-223	-2.713	3.188	83.488	714.938
33	-194	129	17	-224	-4.038	3.013	86.200	711.750
33.5	-182	115	176	-368	-3.713	6.800	90.238	708.738
34	-207	161	136	-328	-4.600	5.800	93.950	701.938
34.5	-185	126	-9	-199	-3.888	2.375	98.550	696.138
35	-118	87	-143	-80	-2.563	-0.788	102.438	693.763
35.5	-102	45	-231	24	-1.838	-3.188	105.000	694.550
36	-91	48	-280	82	-1.738	-4.525	106.838	697.738
36.5	-184	125	-94	-132	-3.863	0.475	108.575	702.263
37	-150	103	21	-207	-3.163	2.850	112.438	701.788
37.5	-199	151	73	-269	-4.375	4.275	115.600	698.938
38	-309	247	109	-316	-6.950	5.313	119.975	694.663
38.5	-377	317	117	-311	-8.675	5.350	126.925	689.350
39	-387	333	179	-380	-9.000	6.988	135.600	684.000
39.5	-310	259	343	-532	-7.113	10.938	144.600	677.013
40	-288	223	302	-494	-6.388	9.950	151.713	666.075
40.5	-254	193	278	-464	-5.588	9.275	158.100	656.125
41	-216	162	232	-427	-4.725	8.238	163.688	646.850
41.5	-171	108	232	-425	-3.488	8.213	168.413	638.613
42	-124	68	225	-418	-2.400	8.038	171.900	630.400
42.5	-82	29	346	-553	-1.388	11.238	174.300	622.363
43	-31	-53	410	-622	0.275	12.900	175.688	611.125
43.5	26	-99	511	-715	1.563	15.325	175.413	598.225
44	67	-134	567	-763	2.513	16.625	173.850	582.900
44.5	107	-165	621	-815	3.400	17.950	171.338	566.275
45	162	-205	646	-851	4.588	18.713	167.938	548.325
45.5	54	-130	862	-1067	2.300	24.113	163.350	529.613
46	27	-102	934	-1149	1.613	26.038	161.050	505.500
46.5	39	-104	1068	-1261	1.788	29.113	159.438	479.463
47	51	-136	1116	-1333	2.338	30.613	157.650	450.350
47.5	69	-128	1139	-1362	2.463	31.263	155.313	419.738
48	80	-152	1152	-1360	2.900	31.400	152.850	388.475
48.5	267	-329	1187	-1389	7.450	32.200	149.950	357.075
49	388	-444	1150	-1360	10.400	31.375	142.500	324.875
49.5	427	-487	1147	-1352	11.425	31.238	132.100	293.500
50	451	-516	1137	-1341	12.088	30.975	120.675	262.263
50.5	503	-551	1138	-1352	13.175	31.125	108.588	231.288
51	509	-559	1112	-1313	13.350	30.313	95.413	200.163
51.5	696	-766	1155	-1360	18.275	31.438	82.063	169.850
52	646	-722	1192	-1381	17.100	32.163	63.788	138.413
52.5	585	-660	1242	-1456	15.563	33.725	46.688	106.250
53	579	-664	1339	-1530	15.538	35.863	31.125	72.525
53.5	586	-661	1369	-1564	15.588	36.663	15.588	36.663
Reference Point (54.0 m)							0.000	0.000

C305-IM03008



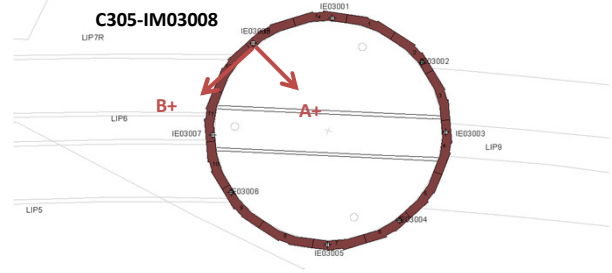
Serial number probe: 1035333

21-3-12 16:00

Depth (m)	A+	A-	B+	B-	A (mm)	B (mm)	Cumulative A (mm)	Cumulative B (mm)
0.5	-502	114	930	-798	-7.700	21.600	298.263	1219.300
1	-456	41	1080	-953	-6.213	25.413	305.963	1197.700
1.5	-482	48	977	-872	-6.625	23.113	312.175	1172.288
2	-485	90	881	-756	-7.188	20.463	318.800	1149.175
2.5	-507	89	740	-615	-7.450	16.938	325.988	1128.713
3	-490	93	665	-523	-7.288	14.850	333.438	1111.775
3.5	-318	-101	790	-642	-2.713	17.900	340.725	1096.925
4	-181	-227	830	-690	0.575	19.000	343.438	1079.025
4.5	-168	-229	761	-635	0.763	17.450	342.863	1060.025
5	-170	-238	670	-528	0.850	14.975	342.100	1042.575
5.5	-148	-266	568	-432	1.475	12.500	341.250	1027.600
6	-144	-266	374	-252	1.525	7.825	339.775	1015.100
6.5	-49	-363	398	-266	3.925	8.300	338.250	1007.275
7	-2	-419	390	-260	5.213	8.125	334.325	998.975
7.5	8	-414	354	-239	5.275	7.413	329.113	990.850
8	35	-442	373	-209	5.963	7.275	323.838	983.438
8.5	52	-440	364	-241	6.150	7.563	317.875	976.163
9	80	-482	372	-252	7.025	7.800	311.725	968.600
9.5	158	-586	411	-287	9.300	8.725	304.700	960.800
10	205	-596	359	-230	10.013	7.363	295.400	952.075
10.5	171	-583	258	-108	9.425	4.575	285.388	944.713
11	108	-529	79	28	7.963	0.638	275.963	940.138
11.5	139	-509	-83	196	8.100	-3.488	268.000	939.500
12	149	-549	-183	330	8.725	-6.413	259.900	942.988
12.5	49	-461	-122	236	6.375	-4.475	251.175	949.400
13	40	-443	-50	217	6.038	-3.338	244.800	953.875
13.5	5	-417	-2	125	5.275	-1.588	238.763	957.213
14	-16	-404	32	72	4.850	-0.500	233.488	958.800
14.5	-31	-367	100	9	4.200	1.138	228.638	959.300
15	-19	-378	156	-40	4.488	2.450	224.438	958.163
15.5	-211	-217	146	-40	0.075	2.325	219.950	955.713
16	-207	-221	246	-120	0.175	4.575	219.875	953.388
16.5	-131	-270	326	-199	1.738	6.563	219.700	948.813
17	-78	-338	392	-266	3.250	8.225	217.963	942.250
17.5	-71	-342	461	-340	3.388	10.013	214.713	934.025
18	-100	-318	559	-416	2.725	12.188	211.325	924.013
18.5	-237	-203	396	-268	-0.425	8.300	208.600	911.825
19	-318	-106	365	-235	-2.650	7.500	209.025	903.525
19.5	-386	-12	360	-248	-4.675	7.600	211.675	896.025
20	-464	47	369	-231	-6.388	7.500	216.350	888.425
20.5	-476	73	340	-207	-6.863	6.838	222.738	880.925
21	-498	83	241	-115	-7.263	4.450	229.600	874.088
21.5	-460	32	288	-133	-6.150	5.263	236.863	869.638
22	-340	-67	380	-224	-3.413	7.550	243.013	864.375
22.5	-217	-197	423	-282	-0.250	8.813	246.425	856.825
23	-43	-368	474	-333	4.063	10.088	246.675	848.013
23.5	116	-506	483	-337	7.775	10.250	242.613	837.925
24	202	-612	345	-225	10.175	7.125	234.838	827.675
24.5	307	-721	410	-293	12.850	8.788	224.663	820.550
25	284	-712	403	-265	12.450	8.350	211.813	811.763
25.5	249	-636	320	-190	11.063	6.375	199.363	803.413
26	190	-600	232	-98	9.875	4.125	188.300	797.038
26.5	157	-576	142	-29	9.163	2.138	178.425	792.913
27	118	-537	107	21	8.188	1.075	169.263	790.775

C305-IM03008

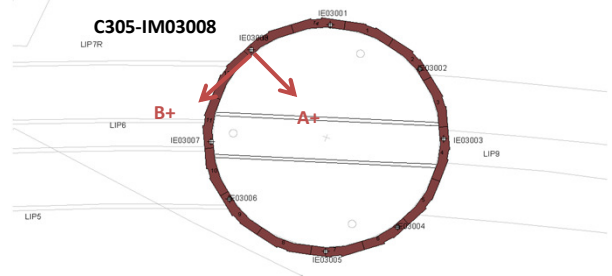
Serial number probe: 1035333



21-3-12 16:00

Depth (m)	A+	A-	B+	B-	A (mm)	B (mm)	Cumulative A (mm)	Cumulative B (mm)
27.5	294	-694	351	-240	12.350	7.388	161.075	789.700
28	297	-733	422	-289	12.875	8.888	148.725	782.313
28.5	272	-695	465	-332	12.088	9.963	135.850	773.425
29	233	-638	440	-325	10.888	9.563	123.763	763.463
29.5	173	-589	403	-274	9.525	8.463	112.875	753.900
30	140	-541	355	-271	8.513	7.825	103.350	745.438
30.5	92	-505	321	-216	7.463	6.713	94.838	737.613
31	30	-438	304	-190	5.850	6.175	87.375	730.900
31.5	-80	-328	264	-142	3.100	5.075	81.525	724.725
32	-208	-211	239	-105	0.038	4.300	78.425	719.650
32.5	-316	-83	191	-71	-2.913	3.275	78.388	715.350
33	-372	-50	190	-55	-4.025	3.063	81.300	712.075
33.5	-356	-52	351	-208	-3.800	6.988	85.325	709.013
34	-388	-14	305	-170	-4.675	5.938	89.125	702.025
34.5	-364	-43	157	-28	-4.013	2.313	93.800	696.088
35	-307	-85	39	79	-2.775	-0.500	97.813	693.775
35.5	-295	-127	-60	193	-2.100	-3.163	100.588	694.275
36	-286	-136	-113	248	-1.875	-4.513	102.688	697.438
36.5	-362	-54	88	29	-3.850	0.738	104.563	701.950
37	-334	-71	185	-63	-3.288	3.100	108.413	701.213
37.5	-390	0	255	-116	-4.875	4.638	111.700	698.113
38	-479	85	269	-144	-7.050	5.163	116.575	693.475
38.5	-546	145	259	-140	-8.638	4.988	123.625	688.313
39	-586	160	338	-228	-9.325	7.075	132.263	683.325
39.5	-482	90	504	-384	-7.150	11.100	141.588	676.250
40	-444	50	464	-340	-6.175	10.050	148.738	665.150
40.5	-415	13	429	-318	-5.350	9.338	154.913	655.100
41	-401	-7	388	-256	-4.925	8.050	160.263	645.763
41.5	-364	-47	386	-274	-3.963	8.250	165.188	637.713
42	-303	-126	362	-270	-2.213	7.900	169.150	629.463
42.5	-276	-169	501	-368	-1.338	10.863	171.363	621.563
43	-219	-219	577	-474	0.000	13.138	172.700	610.700
43.5	-146	-256	676	-559	1.375	15.438	172.700	597.563
44	-100	-288	726	-610	2.350	16.700	171.325	582.125
44.5	-84	-332	757	-666	3.100	17.788	168.975	565.425
45	-25	-380	799	-679	4.438	18.475	165.875	547.638
45.5	-126	-308	1017	-889	2.275	23.825	161.438	529.163
46	-140	-281	1104	-974	1.763	25.975	159.163	505.338
46.5	-137	-286	1238	-1109	1.863	29.338	157.400	479.363
47	-130	-297	1294	-1170	2.088	30.800	155.538	450.025
47.5	-112	-320	1306	-1197	2.600	31.288	153.450	419.225
48	-93	-343	1309	-1201	3.125	31.375	150.850	387.938
48.5	83	-502	1349	-1218	7.313	32.088	147.725	356.563
49	191	-595	1333	-1193	9.825	31.575	140.413	324.475
49.5	249	-653	1322	-1181	11.275	31.288	130.588	292.900
50	268	-668	1296	-1181	11.700	30.963	119.313	261.613
50.5	324	-722	1302	-1186	13.075	31.100	107.613	230.650
51	321	-740	1254	-1154	13.263	30.100	94.538	199.550
51.5	509	-932	1313	-1202	18.013	31.438	81.275	169.450
52	460	-882	1336	-1243	16.775	32.238	63.263	138.013
52.5	418	-815	1396	-1282	15.413	33.475	46.488	105.775
53	410	-833	1489	-1382	15.538	35.888	31.075	72.300
53.5	414	-829	1521	-1392	15.538	36.413	15.538	36.413
Reference Point (54.0 m)							0.000	0.000

C305-IM03008



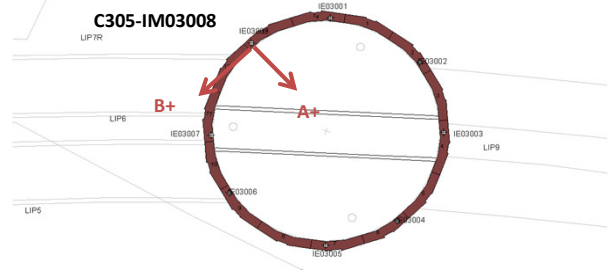
Serial number probe: 1032604

22-3-12 16:00

Depth (m)	A+	A-	B+	B-	A (mm)	B (mm)	Cumulative A (mm)	Cumulative B (mm)
0.5	-325	284	779	-964	-7.613	21.788	312.938	1217.900
1	-286	202	920	-1110	-6.100	25.375	320.550	1196.113
1.5	-296	229	818	-1026	-6.563	23.050	326.650	1170.738
2	-299	258	713	-909	-6.963	20.275	333.213	1147.688
2.5	-326	262	574	-767	-7.350	16.763	340.175	1127.413
3	-317	266	497	-688	-7.288	14.813	347.525	1110.650
3.5	-135	63	621	-808	-2.475	17.863	354.813	1095.838
4	-9	-64	665	-847	0.688	18.900	357.288	1077.975
4.5	14	-65	599	-792	0.988	17.388	356.600	1059.075
5	17	-59	505	-693	0.950	14.975	355.613	1041.688
5.5	36	-92	396	-582	1.600	12.225	354.663	1026.713
6	39	-107	221	-403	1.825	7.800	353.063	1014.488
6.5	126	-194	235	-420	4.000	8.188	351.238	1006.688
7	185	-241	224	-422	5.325	8.075	347.238	998.500
7.5	197	-246	191	-389	5.538	7.250	341.913	990.425
8	207	-269	213	-376	5.950	7.363	336.375	983.175
8.5	239	-278	209	-396	6.463	7.563	330.425	975.812
9	269	-313	210	-418	7.275	7.850	323.963	968.250
9.5	348	-424	259	-449	9.650	8.850	316.688	960.400
10	388	-423	195	-383	10.138	7.225	307.038	951.550
10.5	361	-405	96	-266	9.575	4.525	296.900	944.325
11	296	-366	-73	-137	8.275	0.800	287.325	939.800
11.5	313	-347	-236	36	8.250	-3.400	279.050	939.000
12	325	-379	-349	163	8.800	-6.400	270.800	942.400
12.5	227	-289	-290	87	6.450	-4.713	262.000	948.800
13	219	-274	-216	50	6.163	-3.325	255.550	953.512
13.5	179	-248	-170	-34	5.338	-1.700	249.388	956.837
14	160	-230	-123	-97	4.875	-0.325	244.050	958.537
14.5	154	-199	-53	-144	4.413	1.138	239.175	958.862
15	155	-201	-10	-204	4.450	2.425	234.763	957.725
15.5	-23	-40	-12	-199	0.213	2.338	230.313	955.300
16	-30	-53	78	-274	0.288	4.400	230.100	952.963
16.5	47	-102	159	-356	1.863	6.438	229.813	948.563
17	101	-174	230	-427	3.438	8.213	227.950	942.125
17.5	106	-181	306	-495	3.588	10.013	224.513	933.913
18	85	-147	392	-577	2.900	12.113	220.925	923.900
18.5	-58	-27	231	-425	-0.388	8.200	218.025	911.788
19	-134	58	211	-392	-2.400	7.538	218.413	903.588
19.5	-206	150	204	-398	-4.450	7.525	220.813	896.050
20	-294	222	202	-393	-6.450	7.438	225.263	888.525
20.5	-293	247	174	-375	-6.750	6.863	231.713	881.088
21	-329	254	78	-281	-7.288	4.488	238.463	874.225
21.5	-271	200	123	-301	-5.888	5.300	245.750	869.738
22	-165	102	216	-390	-3.338	7.575	251.638	864.438
22.5	-37	-35	252	-451	-0.025	8.788	254.975	856.863
23	137	-199	312	-493	4.200	10.063	255.000	848.075
23.5	295	-342	322	-500	7.963	10.275	250.800	838.013
24	375	-445	192	-391	10.250	7.288	242.838	827.738
24.5	485	-553	260	-462	12.975	9.025	232.588	820.450
25	458	-539	235	-431	12.463	8.325	219.613	811.425
25.5	420	-468	152	-338	11.100	6.125	207.150	803.100
26	370	-425	78	-261	9.938	4.238	196.050	796.975
26.5	335	-405	-18	-195	9.250	2.213	186.113	792.738
27	306	-374	-60	-150	8.500	1.125	176.863	790.525

C305-IM03008

Serial number probe: 1032604



22-3-12 16:00

Depth (m)	A+	A-	B+	B-	A (mm)	B (mm)	Cumulative A (mm)	Cumulative B (mm)
27.5	466	-526	201	-398	12.400	7.488	168.363	789.400
28	485	-557	270	-459	13.025	9.113	155.963	781.913
28.5	461	-518	302	-497	12.238	9.988	142.938	772.800
29	421	-475	276	-487	11.200	9.538	130.700	762.813
29.5	345	-419	245	-435	9.550	8.500	119.500	753.275
30	322	-374	202	-424	8.700	7.825	109.950	744.775
30.5	281	-334	159	-370	7.688	6.613	101.250	736.950
31	216	-277	149	-346	6.163	6.188	93.563	730.338
31.5	102	-161	97	-307	3.288	5.050	87.400	724.150
32	-24	-46	86	-272	0.275	4.475	84.113	719.100
32.5	-127	82	33	-234	-2.613	3.338	83.838	714.625
33	-183	128	19	-215	-3.888	2.925	86.450	711.288
33.5	-183	116	186	-358	-3.738	6.800	90.338	708.363
34	-202	150	147	-339	-4.400	6.075	94.075	701.563
34.5	-183	127	-1	-189	-3.875	2.350	98.475	695.488
35	-125	82	-128	-80	-2.588	-0.600	102.350	693.138
35.5	-109	50	-223	43	-1.988	-3.325	104.938	693.738
36	-100	35	-270	79	-1.688	-4.363	106.925	697.063
36.5	-176	122	-82	-128	-3.725	0.575	108.613	701.425
37	-156	101	22	-223	-3.213	3.063	112.338	700.850
37.5	-205	159	90	-267	-4.550	4.463	115.550	697.788
38	-303	254	100	-299	-6.963	4.988	120.100	693.325
38.5	-365	323	103	-303	-8.600	5.075	127.063	688.338
39	-404	324	186	-386	-9.100	7.150	135.663	683.263
39.5	-302	268	351	-544	-7.125	11.188	144.763	676.113
40	-272	229	292	-502	-6.263	9.925	151.888	664.925
40.5	-245	184	267	-472	-5.363	9.238	158.150	655.000
41	-220	154	232	-420	-4.675	8.150	163.513	645.763
41.5	-180	119	215	-422	-3.738	7.963	168.188	637.613
42	-117	47	205	-435	-2.050	8.000	171.925	629.650
42.5	-96	6	340	-537	-1.275	10.963	173.975	621.650
43	-29	-50	419	-627	0.263	13.075	175.250	610.688
43.5	30	-92	510	-717	1.525	15.338	174.988	597.613
44	72	-125	572	-767	2.463	16.738	173.463	582.275
44.5	95	-168	606	-823	3.288	17.863	171.000	565.538
45	163	-210	630	-847	4.663	18.463	167.713	547.675
45.5	47	-135	855	-1050	2.275	23.813	163.050	529.213
46	34	-108	943	-1142	1.775	26.063	160.775	505.400
46.5	41	-109	1068	-1258	1.875	29.075	159.000	479.338
47	49	-123	1137	-1328	2.150	30.813	157.125	450.263
47.5	66	-146	1151	-1359	2.650	31.375	154.975	419.450
48	90	-163	1139	-1355	3.163	31.175	152.325	388.075
48.5	264	-334	1184	-1379	7.475	32.038	149.163	356.900
49	377	-433	1171	-1359	10.125	31.625	141.688	324.863
49.5	419	-485	1154	-1348	11.300	31.275	131.563	293.238
50	446	-506	1136	-1340	11.900	30.950	120.263	261.963
50.5	500	-559	1138	-1354	13.238	31.150	108.363	231.013
51	502	-572	1104	-1311	13.425	30.188	95.125	199.863
51.5	694	-762	1156	-1370	18.200	31.575	81.700	169.675
52	642	-708	1183	-1394	16.875	32.213	63.500	138.100
52.5	592	-640	1242	-1440	15.400	33.525	46.625	105.888
53	582	-662	1327	-1536	15.550	35.788	31.225	72.363
53.5	595	-659	1369	-1557	15.675	36.575	15.675	36.575
Reference Point (54.0 m)							0.000	0.000

C305-IM03101



Serial number probe: 1035333

C305-IM03101

26-1-12 14:00

Depth (m)	A+	A-	B+	B-	A (mm)	B (mm)	Cumulative A (mm)	Cumulative B (mm)
0.5	-805	523	713	-329	-16.600	13.025	-259.988	462.313
1	-672	404	559	-216	-13.450	9.688	-243.388	449.288
1.5	-566	304	394	-52	-10.875	5.575	-229.938	439.600
2	-310	69	386	-23	-4.738	5.113	-219.063	434.025
2.5	-269	-36	313	40	-2.913	3.413	-214.325	428.913
3	-37	-226	248	104	2.363	1.800	-211.413	425.500
3.5	75	-362	204	145	5.463	0.738	-213.775	423.700
4	-65	-207	252	111	1.775	1.763	-219.238	422.963
4.5	56	-325	251	103	4.763	1.850	-221.013	421.200
5	83	-367	325	23	5.625	3.775	-225.775	419.350
5.5	-16	-237	353	-10	2.763	4.538	-231.400	415.575
6	-212	-65	321	19	-1.838	3.775	-234.163	411.038
6.5	-221	-39	281	57	-2.275	2.800	-232.325	407.263
7	-204	-40	293	59	-2.050	2.925	-230.050	404.463
7.5	-391	124	178	181	-6.438	-0.038	-228.000	401.538
8	-471	191	10	330	-8.275	-4.000	-221.563	401.575
8.5	-415	130	28	335	-6.813	-3.838	-213.288	405.575
9	-344	87	19	295	-5.388	-3.450	-206.475	409.413
9.5	-540	274	54	263	-10.175	-2.613	-201.088	412.863
10	-737	435	-149	484	-14.650	-7.913	-190.913	415.475
10.5	-676	394	-176	547	-13.375	-9.038	-176.263	423.388
11	-615	344	-154	487	-11.988	-8.013	-162.888	432.425
11.5	-611	330	-59	389	-11.763	-5.600	-150.900	440.438
12	-536	271	36	295	-10.088	-3.238	-139.138	446.038
12.5	-510	261	107	216	-9.638	-1.363	-129.050	449.275
13	-396	133	141	203	-6.613	-0.775	-119.413	450.638
13.5	-254	-15	318	-8	-2.988	4.075	-112.800	451.413
14	-131	-119	358	-22	-0.150	4.750	-109.813	447.338
14.5	-111	-148	360	-40	0.463	5.000	-109.663	442.588
15	-42	-222	457	-136	2.250	7.413	-110.125	437.588
15.5	-7	-253	234	109	3.075	1.563	-112.375	430.175
16	21	-286	284	45	3.888	2.988	-115.450	428.613
16.5	30	-293	289	65	4.038	2.800	-119.288	425.625
17	82	-375	242	72	5.713	2.125	-123.325	422.825
17.5	202	-475	245	74	8.463	2.138	-129.038	420.700
18	186	-474	334	-2	8.250	4.200	-137.500	418.563
18.5	187	-457	289	17	8.050	3.400	-145.750	414.363
19	149	-415	327	29	7.050	3.725	-153.800	410.963
19.5	123	-389	442	-127	6.400	7.113	-160.850	407.238
20	98	-369	583	-243	6.088	10.325	-167.250	400.125
20.5	47	-320	632	-313	4.588	11.813	-173.338	389.800
21	-40	-243	736	-408	2.538	14.300	-177.925	377.988
21.5	-125	-78	871	-512	-0.588	17.288	-180.463	363.688
22	-339	83	855	-512	-5.275	17.088	-179.875	346.400
22.5	-470	205	867	-512	-8.438	17.238	-174.600	329.313
23	-569	317	845	-495	-11.075	16.750	-166.163	312.075
23.5	-653	393	811	-478	-13.075	16.113	-155.088	295.325
24	-732	477	782	-484	-15.113	15.825	-142.013	279.213
24.5	-745	476	670	-322	-15.263	12.400	-126.900	263.388
25	-710	459	732	-396	-14.613	14.100	-111.638	250.988
25.5	-690	422	687	-349	-13.900	12.950	-97.025	236.888
26	-625	357	628	-306	-12.275	11.675	-83.125	223.938
26.5	-514	264	556	-183	-9.725	9.238	-70.850	212.263
27	-405	147	395	-56	-6.900	5.638	-61.125	203.025
27.5	-291	27	289	53	-3.975	2.950	-54.225	197.388
28	-252	-34	240	89	-2.725	1.888	-50.250	194.438
28.5	-123	-128	213	186	0.063	0.338	-47.525	192.550
29	22	-305	104	224	4.088	-1.500	-47.588	192.213
29.5	180	-438	72	289	7.725	-2.713	-51.675	193.713
30	289	-576	-22	350	10.813	-4.650	-59.400	196.425
30.5	452	-700	-161	527	14.400	-8.600	-70.213	201.075
31	262	-550	-145	481	10.150	-7.825	-84.613	209.675
31.5	35	-325	131	178	4.500	-0.588	-94.763	217.500
32	-40	-208	400	-42	2.100	5.525	-99.263	218.088
32.5	-132	-129	661	-341	-0.038	12.525	-101.363	212.563
33	-110	-133	977	-640	0.288	20.213	-101.325	200.038
33.5	64	-371	1041	-668	5.438	21.363	-101.613	179.825
34	255	-523	635	-295	9.725	11.625	-107.050	158.463
34.5	200	-471	633	-258	8.388	11.138	-116.775	146.838
35	44	-322	648	-303	4.575	11.888	-125.163	135.700
35.5	-91	-149	664	-321	0.725	12.313	-129.738	123.813
36	-284	19	677	-335	-3.788	12.650	-130.463	111.500
36.5	-513	264	793	-447	-9.713	15.500	-126.675	98.850
37	-789	515	867	-511	-16.300	17.225	-116.963	83.350
37.5	-947	696	801	-472	-20.538	15.913	-100.663	66.125
38	-1093	830	805	-465	-24.038	15.875	-80.125	50.213
38.5	-1199	921	884	-489	-26.500	17.163	-56.088	34.338
39	-1315	1052	861	-513	-29.588	17.175	-29.588	17.175
Reference Point (39.5 m)							0.000	0.000

C305-IM03101



Serial number probe: 1032604

C305-IM03101

27-1-12 14:00

Depth (m)	A+	A-	B+	B-	A (mm)	B (mm)	Cumulative A (mm)	Cumulative B (mm)
0.5	-611	684	542	-486	-16.188	12.850	-248.038	462.950
1	-494	579	406	-378	-13.413	9.800	-231.850	450.100
1.5	-390	470	228	-205	-10.750	5.413	-218.438	440.300
2	-143	230	216	-185	-4.663	5.013	-207.688	434.888
2.5	-76	140	138	-117	-2.700	3.188	-203.025	429.875
3	149	-67	86	-67	2.700	1.913	-200.325	426.688
3.5	270	-195	57	-24	5.813	1.013	-203.025	424.775
4	114	-30	92	-47	1.800	1.738	-208.838	423.763
4.5	244	-154	91	-51	4.975	1.775	-210.638	422.025
5	257	-191	168	-148	5.600	3.950	-215.613	420.250
5.5	158	-75	190	-170	2.913	4.500	-221.213	416.300
6	-22	111	163	-149	-1.663	3.900	-224.125	411.800
6.5	-41	133	127	-103	-2.175	2.875	-222.463	407.900
7	-32	125	133	-103	-1.963	2.950	-220.288	405.025
7.5	-201	287	23	20	-6.100	0.038	-218.325	402.075
8	-294	361	-141	158	-8.188	-3.738	-212.225	402.038
8.5	-248	312	-140	173	-7.000	-3.913	-204.038	405.775
9	-175	265	-127	145	-5.500	-3.400	-197.038	409.688
9.5	-371	451	-109	106	-10.275	-2.688	-191.538	413.088
10	-545	606	-308	320	-14.388	-7.850	-181.263	415.775
10.5	-488	564	-352	382	-13.150	-9.175	-166.875	423.625
11	-433	504	-312	329	-11.713	-8.013	-153.725	432.800
11.5	-434	510	-210	222	-11.800	-5.400	-142.013	440.813
12	-362	442	-118	140	-10.050	-3.225	-130.213	446.213
12.5	-339	423	-49	56	-9.525	-1.313	-120.163	449.438
13	-222	303	-14	47	-6.563	-0.763	-110.638	450.750
13.5	-67	154	167	-162	-2.763	4.113	-104.075	451.513
14	48	58	205	-188	-0.125	4.913	-101.313	447.400
14.5	80	32	216	-197	0.600	5.163	-101.188	442.488
15	133	-54	300	-283	2.338	7.288	-101.788	437.325
15.5	187	-92	87	-60	3.488	1.838	-104.125	430.038
16	199	-117	124	-104	3.950	2.850	-107.613	428.200
16.5	208	-133	125	-105	4.263	2.875	-111.563	425.350
17	276	-210	84	-84	6.075	2.100	-115.825	422.475
17.5	398	-303	86	-76	8.763	2.025	-121.900	420.375
18	371	-307	171	-159	8.475	4.125	-130.663	418.350
18.5	363	-296	126	-135	8.238	3.263	-139.138	414.225
19	325	-245	165	-135	7.125	3.750	-147.375	410.963
19.5	309	-227	296	-295	6.700	7.388	-154.500	407.213
20	284	-214	431	-411	6.225	10.525	-161.200	399.825
20.5	220	-154	484	-471	4.675	11.938	-167.425	389.300
21	146	-63	563	-565	2.613	14.100	-172.100	377.363
21.5	42	81	699	-676	-0.488	17.188	-174.713	363.263
22	-168	242	692	-668	-5.125	17.000	-174.225	346.075
22.5	-288	360	693	-680	-8.100	17.163	-169.100	329.075
23	-404	474	675	-650	-10.975	16.563	-161.000	311.913
23.5	-476	551	661	-645	-12.838	16.325	-150.025	295.350
24	-550	638	639	-629	-14.850	15.850	-137.188	279.025
24.5	-571	650	504	-497	-15.263	12.513	-122.338	263.175
25	-542	625	582	-568	-14.588	14.375	-107.075	250.663
25.5	-502	581	525	-499	-13.538	12.800	-92.488	236.288
26	-452	520	470	-451	-12.150	11.513	-78.950	223.488
26.5	-340	443	384	-353	-9.788	9.213	-66.800	211.975
27	-228	306	238	-206	-6.675	5.550	-57.013	202.763
27.5	-103	191	124	-111	-3.675	2.938	-50.338	197.213
28	-67	135	74	-68	-2.525	1.775	-46.663	194.275
28.5	67	43	52	20	0.300	0.400	-44.138	192.500
29	203	-139	-43	70	4.275	-1.413	-44.438	192.100
29.5	360	-280	-84	124	8.000	-2.600	-48.713	193.513
30	472	-398	-170	193	10.875	-4.538	-56.713	196.113
30.5	617	-527	-322	371	14.300	-8.663	-67.588	200.650
31	445	-378	-309	314	10.288	-7.788	-81.888	209.313
31.5	227	-144	-25	29	4.638	-0.675	-92.175	217.100
32	137	-50	243	-212	2.338	5.688	-96.813	217.775
32.5	64	31	493	-494	0.413	12.338	-99.150	212.088
33	67	39	820	-805	0.350	20.313	-99.563	199.750
33.5	251	-195	881	-835	5.575	21.450	-99.913	179.438
34	447	-364	490	-459	10.138	11.863	-105.488	157.988
34.5	377	-292	460	-426	8.363	11.075	-115.625	146.125
35	214	-139	483	-464	4.413	11.838	-123.988	135.050
35.5	81	10	509	-481	0.888	12.375	-128.400	123.213
36	-108	180	512	-482	-3.600	12.425	-129.288	110.838
36.5	-326	426	638	-595	-9.400	15.413	-125.688	98.413
37	-602	698	698	-670	-16.250	17.100	-116.288	83.000
37.5	-770	864	635	-623	-20.425	15.725	-100.038	65.900
38	-909	989	655	-622	-23.725	15.963	-79.613	50.175
38.5	-1024	1094	717	-652	-26.475	17.113	-55.888	34.213
39	-1141	1212	700	-668	-29.413	17.100	-29.413	17.100
Reference Point (39.5 m)							0.000	0.000

C305-IM03101

Serial number probe: 1095333




C305-IM03101

26-1-12 15:00

Depth (m)	A+	A-	B+	B-	A (mm)	B (mm)	Cumulative A (mm)	Cumulative B (mm)
0.5	-792	524	682	-346	-16.450	12.850	-255.225	462.700
1	-676	414	549	-222	-13.625	9.638	-238.775	449.850
1.5	-555	285	379	-54	-10.500	5.413	-225.150	440.213
2	-340	65	369	-25	-5.063	4.925	-214.650	434.800
2.5	-243	-26	284	40	-2.713	3.050	-209.588	429.875
3	-8	-245	238	84	2.963	1.925	-206.875	426.825
3.5	101	-378	219	145	5.988	0.925	-209.838	424.900
4	-36	-212	241	87	2.200	1.925	-215.825	423.975
4.5	54	-334	247	90	4.850	1.963	-218.025	422.050
5	98	-363	344	10	5.763	4.175	-222.875	420.088
5.5	-9	-238	340	16	2.863	4.050	-228.638	415.913
6	-205	-72	338	10	-1.663	4.100	-231.500	411.863
6.5	-237	-35	287	71	-2.525	2.700	-229.838	407.763
7	-213	-42	284	39	-2.138	3.063	-227.313	405.063
7.5	-383	103	187	178	-6.075	0.113	-225.175	402.000
8	-465	191	10	304	-8.200	-3.675	-219.100	401.888
8.5	-430	138	4	332	-7.100	-4.100	-210.900	405.563
9	-361	88	31	303	-5.613	-3.400	-203.800	409.663
9.5	-543	288	40	256	-10.388	-2.700	-198.188	413.063
10	-720	418	-149	513	-14.225	-8.275	-187.800	415.763
10.5	-655	375	-189	548	-12.875	-9.213	-173.575	424.038
11	-595	348	-152	486	-11.788	-7.975	-160.700	433.250
11.5	-611	349	-39	380	-12.000	-5.238	-148.913	441.225
12	-541	262	35	303	-10.038	-3.350	-136.913	446.463
12.5	-526	237	97	210	-9.538	-1.413	-126.875	449.813
13	-382	123	153	186	-6.313	-0.413	-117.338	451.225
13.5	-249	-21	346	-5	-2.850	4.388	-111.025	451.638
14	-119	-140	359	-20	0.263	4.738	-108.175	447.250
14.5	-107	-137	380	-38	0.375	5.225	-108.438	442.513
15	-36	-237	455	-125	2.513	7.250	-108.813	437.288
15.5	14	-269	250	96	3.538	1.925	-111.325	430.038
16	4	-265	281	50	3.363	2.888	-114.863	428.113
16.5	18	-281	284	38	3.738	3.075	-118.225	425.225
17	94	-376	229	84	5.875	1.813	-121.963	422.150
17.5	209	-480	253	93	8.613	2.000	-127.838	420.338
18	209	-465	324	0	8.425	4.050	-136.450	418.338
18.5	177	-468	306	33	8.063	3.413	-144.875	414.288
19	144	-429	324	9	7.163	3.938	-152.938	410.875
19.5	140	-392	455	-131	6.650	7.325	-160.100	406.938
20	100	-359	586	-271	5.738	10.713	-166.750	399.613
20.5	40	-317	655	-322	4.463	12.213	-172.488	388.900
21	-41	-234	736	-413	2.413	14.363	-176.950	376.688
21.5	-153	-97	850	-529	-0.700	17.238	-179.363	362.325
22	-349	68	860	-528	-5.213	17.350	-178.663	345.088
22.5	-485	206	855	-517	-8.638	17.150	-173.450	327.738
23	-562	311	832	-500	-10.913	16.650	-164.813	310.588
23.5	-646	379	815	-492	-12.813	16.338	-153.900	293.938
24	-733	479	775	-459	-15.150	15.425	-141.088	277.600
24.5	-751	478	660	-335	-15.363	12.438	-125.938	262.175
25	-700	434	741	-416	-14.175	14.463	-110.575	249.738
25.5	-685	414	687	-341	-13.738	12.850	-96.400	235.275
26	-635	362	627	-306	-12.463	11.663	-82.663	222.425
26.5	-542	256	540	-203	-9.975	9.288	-70.200	210.763
27	-406	136	388	-39	-6.775	5.338	-60.225	201.475
27.5	-292	21	259	70	-3.913	2.363	-53.450	196.138
28	-247	-34	238	104	-2.663	1.675	-49.538	193.775
28.5	-106	-137	210	180	0.388	0.375	-46.875	192.100
29	25	-292	134	236	3.963	-1.275	-47.263	191.725
29.5	178	-434	81	276	7.650	-2.438	-51.225	193.000
30	290	-543	-33	333	10.413	-4.575	-58.875	195.438
30.5	414	-697	-184	528	13.888	-8.900	-69.288	200.013
31	282	-554	-157	485	10.450	-8.025	-83.175	208.913
31.5	30	-298	126	172	4.100	-0.575	-93.625	216.938
32	-52	-213	411	-26	2.013	5.463	-97.725	217.513
32.5	-115	-141	677	-353	0.325	12.875	-99.738	212.050
33	-123	-130	958	-647	0.088	20.063	-100.063	199.175
33.5	73	-362	1049	-684	5.438	21.663	-100.150	179.113
34	277	-549	649	-306	10.325	11.938	-105.588	157.450
34.5	190	-489	623	-276	8.488	11.238	-115.913	145.513
35	51	-315	638	-282	4.575	11.500	-124.400	134.275
35.5	-92	-150	660	-340	0.725	12.500	-128.975	122.775
36	-272	11	665	-311	-3.538	12.200	-129.700	110.275
36.5	-532	246	809	-435	-9.725	15.550	-126.163	98.075
37	-778	517	848	-499	-16.188	16.838	-116.438	82.525
37.5	-944	667	787	-454	-20.138	15.513	-100.250	65.688
38	-1090	801	803	-462	-23.638	15.813	-80.113	50.175
38.5	-1224	943	865	-511	-27.088	17.200	-56.475	34.363
39	-1321	1030	850	-523	-29.388	17.163	-29.388	17.163
Reference Point (39.5 m)							0.000	0.000

C305-IM03101




Serial number probe: 1032604

C305-IM03101

27-1-12 15:00

Depth (m)	A+	A-	B+	B-	A (mm)	B (mm)	Cumulative A (mm)	Cumulative B (mm)
0.5	-621	702	517	-500	-16.538	12.713	-248.425	462.375
1	-503	583	402	-371	-13.575	9.663	-231.888	449.663
1.5	-380	462	225	-220	-10.525	5.563	-218.313	440.000
2	-159	232	214	-190	-4.888	5.050	-207.788	434.438
2.5	-75	151	129	-121	-2.825	3.125	-202.900	429.388
3	169	-77	89	-71	3.075	2.000	-200.075	426.263
3.5	279	-194	56	-9	5.913	0.813	-203.150	424.263
4	130	-39	85	-69	2.113	1.925	-209.063	423.450
4.5	239	-159	85	-65	4.975	1.875	-211.175	421.525
5	272	-190	173	-153	5.775	4.075	-216.150	419.650
5.5	161	-72	182	-150	2.913	4.150	-221.925	415.575
6	-24	106	175	-151	-1.625	4.075	-224.838	411.425
6.5	-54	136	127	-85	-2.375	2.650	-223.213	407.350
7	-37	134	122	-117	-2.138	2.988	-220.838	404.700
7.5	-207	283	30	9	-6.125	0.263	-218.700	401.713
8	-290	368	-140	154	-8.225	-3.675	-212.575	401.450
8.5	-258	320	-157	173	-7.225	-4.125	-204.350	405.125
9	-182	270	-122	148	-5.650	-3.375	-197.125	409.250
9.5	-371	465	-113	105	-10.450	-2.725	-191.475	412.625
10	-534	598	-303	343	-14.150	-8.075	-181.025	415.350
10.5	-475	553	-351	383	-12.850	-9.175	-166.875	423.425
11	-427	513	-314	321	-11.750	-7.938	-154.025	432.600
11.5	-440	516	-208	220	-11.950	-5.350	-142.275	440.538
12	-362	428	-124	135	-9.875	-3.238	-130.325	445.888
12.5	-337	416	-58	57	-9.413	-1.438	-120.450	449.125
13	-213	289	-16	32	-6.275	-0.600	-111.038	450.563
13.5	-58	153	180	-164	-2.638	4.300	-104.763	451.163
14	65	35	202	-175	0.375	4.713	-102.125	446.863
14.5	75	35	214	-191	0.500	5.063	-102.500	442.150
15	135	-68	289	-280	2.538	7.113	-103.000	437.088
15.5	191	-98	95	-67	3.613	2.025	-105.538	429.975
16	192	-106	127	-102	3.725	2.863	-109.150	427.950
16.5	191	-114	129	-119	3.813	3.100	-112.875	425.088
17	281	-208	82	-74	6.113	1.950	-116.688	421.988
17.5	388	-312	92	-66	8.750	2.000	-122.800	420.038
18	380	-294	170	-154	8.425	4.050	-131.550	418.038
18.5	370	-301	142	-122	8.388	3.300	-139.975	413.988
19	329	-261	160	-147	7.375	3.838	-148.363	410.688
19.5	312	-226	298	-297	6.725	7.438	-155.738	406.850
20	283	-197	435	-425	6.000	10.750	-162.463	399.413
20.5	226	-151	492	-471	4.713	12.038	-168.463	388.663
21	137	-64	571	-570	2.513	14.263	-173.175	376.625
21.5	26	73	691	-686	-0.588	17.213	-175.688	362.363
22	-173	248	690	-679	-5.263	17.113	-175.100	345.150
22.5	-306	378	693	-678	-8.550	17.138	-169.838	328.038
23	-392	479	679	-662	-10.888	16.763	-161.288	310.900
23.5	-470	551	657	-640	-12.763	16.213	-150.400	294.138
24	-558	643	625	-619	-15.013	15.550	-137.638	277.925
24.5	-567	642	501	-494	-15.113	12.438	-122.625	262.375
25	-529	616	586	-577	-14.313	14.538	-107.513	249.938
25.5	-501	580	516	-493	-13.513	12.613	-93.200	235.400
26	-448	522	461	-465	-12.125	11.575	-79.688	222.788
26.5	-355	435	384	-357	-9.875	9.263	-67.563	211.213
27	-224	307	225	-198	-6.638	5.288	-57.688	201.950
27.5	-105	193	108	-100	-3.725	2.600	-51.050	196.663
28	-71	140	81	-57	-2.638	1.725	-47.325	194.063
28.5	73	33	47	10	0.500	0.463	-44.688	192.338
29	207	-135	-33	73	4.275	-1.325	-45.188	191.875
29.5	352	-270	-82	121	7.775	-2.538	-49.463	193.200
30	471	-383	-183	176	10.675	-4.488	-57.238	195.738
30.5	597	-525	-338	363	14.025	-8.763	-67.913	200.225
31	460	-379	-320	318	10.488	-7.975	-81.938	208.988
31.5	206	-140	-25	22	4.325	-0.588	-92.425	216.963
32	127	-46	241	-194	2.163	5.438	-96.750	217.550
32.5	60	33	505	-503	0.338	12.600	-98.913	212.113
33	63	42	805	-819	0.263	20.300	-99.250	199.513
33.5	252	-192	882	-835	5.550	21.463	-99.513	179.213
34	462	-368	487	-453	10.375	11.750	-105.063	157.750
34.5	362	-307	456	-434	8.363	11.125	-115.438	146.000
35	225	-137	483	-447	4.525	11.625	-123.800	134.875
35.5	80	21	509	-495	0.738	12.550	-128.325	123.250
36	-89	183	501	-474	-3.400	12.188	-129.063	110.700
36.5	-347	427	638	-601	-9.675	15.488	-125.663	98.513
37	-605	692	698	-658	-16.213	16.950	-115.988	83.025
37.5	-774	840	634	-619	-20.175	15.663	-99.775	66.075
38	-902	976	647	-625	-23.475	15.900	-79.600	50.413
38.5	-1035	1116	711	-670	-26.888	17.263	-56.125	34.513
39	-1139	1200	702	-678	-29.238	17.250	-29.238	17.250
Reference Point (39.5 m)							0.000	0.000

C305-IM03101



Serial number probe: 1035333

C305-IM03101

26-1-12 16:00

Depth (m)	A+	A-	B+	B-	A (mm)	B (mm)	Cumulative A (mm)	Cumulative B (mm)
0.5	-785	533	686	-342	-16.475	12.850	-255.288	466.688
1	-692	426	547	-210	-13.975	9.463	-238.813	453.838
1.5	-563	303	391	-47	-10.825	5.475	-224.838	444.375
2	-323	66	371	-11	-4.863	4.775	-214.013	438.900
2.5	-257	-27	287	45	-2.875	3.025	-209.150	434.125
3	-31	-246	265	92	2.688	2.163	-206.275	431.100
3.5	97	-384	215	148	6.013	0.838	-208.963	428.938
4	-39	-200	259	94	2.013	2.063	-214.975	428.100
4.5	62	-324	235	87	4.825	1.850	-216.988	426.038
5	92	-364	328	11	5.700	3.963	-221.813	424.188
5.5	-24	-254	343	-3	2.875	4.325	-227.513	420.225
6	-202	-55	331	-6	-1.838	4.213	-230.388	415.900
6.5	-241	-42	283	59	-2.488	2.800	-228.550	411.688
7	-221	-42	291	55	-2.238	2.950	-226.063	408.888
7.5	-379	110	193	163	-6.113	0.375	-223.825	405.938
8	-447	189	15	301	-7.950	-3.575	-217.713	405.563
8.5	-430	146	2	328	-7.200	-4.075	-209.763	409.138
9	-358	96	41	306	-5.675	-3.313	-202.563	413.213
9.5	-574	289	44	272	-10.788	-2.850	-196.888	416.525
10	-709	444	-156	491	-14.413	-8.088	-186.100	419.375
10.5	-658	389	-189	535	-13.088	-9.050	-171.688	427.463
11	-630	356	-137	473	-12.325	-7.625	-158.600	436.513
11.5	-626	323	-48	383	-11.863	-5.388	-146.275	444.138
12	-535	266	32	293	-10.013	-3.263	-134.413	449.525
12.5	-510	237	125	227	-9.338	-1.275	-124.400	452.788
13	-389	124	148	196	-6.413	-0.600	-115.063	454.063
13.5	-239	-45	326	12	-2.425	3.925	-108.650	454.663
14	-132	-111	369	-30	-0.263	4.988	-106.225	450.738
14.5	-93	-141	354	-27	0.600	4.763	-105.963	445.750
15	-40	-221	447	-131	2.263	7.225	-106.563	440.988
15.5	-1	-273	243	71	3.400	2.150	-108.825	433.763
16	8	-285	284	40	3.663	3.050	-112.225	431.613
16.5	27	-308	280	59	4.188	2.763	-115.888	428.563
17	114	-399	244	85	6.413	1.988	-120.075	425.800
17.5	206	-464	247	80	8.375	2.088	-126.488	423.813
18	194	-463	344	-3	8.213	4.338	-134.863	421.725
18.5	183	-468	303	35	8.138	3.350	-143.075	417.388
19	142	-435	331	25	7.213	3.825	-151.213	414.038
19.5	125	-415	463	-128	6.750	7.388	-158.425	410.213
20	116	-368	610	-266	6.050	10.950	-165.175	402.825
20.5	53	-325	663	-303	4.725	12.075	-171.225	391.875
21	-36	-244	722	-413	2.600	14.188	-175.950	379.800
21.5	-140	-113	870	-515	-0.338	17.313	-178.550	365.613
22	-353	50	860	-503	-5.038	17.038	-178.213	348.300
22.5	-466	207	856	-527	-8.413	17.288	-173.175	331.263
23	-580	304	846	-497	-11.050	16.788	-164.763	313.975
23.5	-662	371	827	-483	-12.913	16.375	-153.713	297.188
24	-737	471	788	-444	-15.100	15.400	-140.800	280.813
24.5	-731	460	683	-326	-14.888	12.613	-125.700	265.413
25	-723	459	733	-423	-14.775	14.450	-110.813	252.800
25.5	-685	420	694	-337	-13.813	12.888	-96.038	238.350
26	-624	347	633	-300	-12.138	11.663	-82.225	225.463
26.5	-537	246	555	-211	-9.788	9.575	-70.088	213.800
27	-407	126	396	-55	-6.663	5.638	-60.300	204.225
27.5	-282	18	280	70	-3.750	2.625	-53.638	198.588
28	-253	-7	247	100	-3.075	1.838	-49.888	195.963
28.5	-111	-120	210	172	0.113	0.475	-46.813	194.125
29	34	-306	134	235	4.250	-1.263	-46.925	193.650
29.5	167	-452	60	279	7.738	-2.738	-51.175	194.913
30	300	-563	4	354	10.788	-4.375	-58.913	197.650
30.5	425	-704	-172	527	14.113	-8.738	-69.700	202.025
31	276	-548	-147	469	10.300	-7.700	-83.813	210.763
31.5	40	-305	137	206	4.313	-0.863	-94.113	218.463
32	-48	-213	402	-61	2.063	5.788	-98.425	219.325
32.5	-115	-139	664	-347	0.300	12.638	-100.488	213.538
33	-132	-125	983	-650	-0.088	20.413	-100.788	200.900
33.5	75	-386	1036	-679	5.763	21.438	-100.700	180.488
34	269	-564	658	-309	10.413	12.088	-106.463	159.050
34.5	167	-468	602	-294	7.938	11.200	-116.875	146.963
35	43	-300	639	-306	4.288	11.813	-124.813	135.763
35.5	-93	-146	674	-344	0.663	12.725	-129.100	123.950
36	-283	-7	667	-325	-3.450	12.400	-129.763	111.225
36.5	-499	256	814	-430	-9.438	15.550	-126.313	98.825
37	-794	521	865	-502	-16.438	17.088	-116.875	83.275
37.5	-958	687	806	-466	-20.563	15.900	-100.438	66.188
38	-1095	813	815	-460	-23.850	15.938	-79.875	50.288
38.5	-1208	936	872	-493	-26.800	17.063	-56.025	34.350
39	-1312	1026	858	-525	-29.225	17.288	-29.225	17.288
Reference Point (39.5 m)							0.000	0.000

C305-IM03101



Serial number probe: 1032604


C305-IM03101

27-1-12 16:00

Depth (m)	A+	A-	B+	B-	A (mm)	B (mm)	Cumulative A (mm)	Cumulative B (mm)
0.5	-602	694	533	-491	-16.200	12.800	-244.950	465.000
1	-505	592	397	-377	-13.713	9.675	-228.750	452.200
1.5	-389	468	231	-203	-10.713	5.425	-215.038	442.525
2	-152	236	205	-180	-4.850	4.813	-204.325	437.100
2.5	-80	152	135	-118	-2.900	3.163	-199.475	432.288
3	153	-80	101	-71	2.913	2.150	-196.575	429.125
3.5	275	-204	51	-11	5.988	0.775	-199.488	426.975
4	133	-38	87	-68	2.138	1.938	-205.475	426.200
4.5	239	-159	83	-79	4.975	2.025	-207.613	424.263
5	269	-195	162	-158	5.800	4.000	-212.588	422.238
5.5	153	-73	175	-154	2.825	4.113	-218.388	418.238
6	-16	121	166	-160	-1.713	4.075	-221.213	414.125
6.5	-54	129	130	-100	-2.288	2.875	-219.500	410.050
7	-36	117	129	-104	-1.913	2.913	-217.213	407.175
7.5	-198	277	30	8	-5.938	0.275	-215.300	404.263
8	-276	365	-148	146	-8.013	-3.675	-209.363	403.988
8.5	-248	310	-152	164	-6.975	-3.950	-201.350	407.663
9	-179	265	-112	141	-5.550	-3.163	-194.375	411.613
9.5	-384	460	-112	106	-10.550	-2.725	-188.825	414.775
10	-532	617	-318	339	-14.363	-8.213	-178.275	417.500
10.5	-473	563	-348	372	-12.950	-9.000	-163.913	425.713
11	-448	522	-307	315	-12.125	-7.775	-150.963	434.713
11.5	-444	500	-207	221	-11.800	-5.350	-138.838	442.488
12	-360	434	-136	138	-9.925	-3.425	-127.038	447.838
12.5	-325	403	-37	62	-9.100	-1.238	-117.113	451.263
13	-217	294	-20	32	-6.388	-0.650	-108.013	452.500
13.5	-57	135	171	-150	-2.400	4.013	-101.625	453.150
14	58	50	199	-186	0.100	4.813	-99.225	449.138
14.5	79	34	201	-194	0.563	4.938	-99.325	444.325
15	136	-59	288	-283	2.438	7.138	-99.888	439.388
15.5	184	-99	92	-77	3.538	2.113	-102.325	432.250
16	191	-110	117	-111	3.763	2.850	-105.863	430.138
16.5	198	-130	129	-101	4.100	2.875	-109.625	427.288
17	293	-220	81	-79	6.413	2.000	-113.725	424.413
17.5	384	-300	89	-76	8.550	2.063	-120.138	422.413
18	385	-298	176	-159	8.538	4.188	-128.688	420.350
18.5	368	-296	143	-131	8.300	3.425	-137.225	416.163
19	328	-259	164	-137	7.338	3.763	-145.525	412.738
19.5	302	-242	299	-291	6.800	7.375	-152.863	408.975
20	291	-206	450	-424	6.213	10.925	-159.663	401.600
20.5	239	-156	496	-467	4.938	12.038	-165.875	390.675
21	142	-70	567	-564	2.650	14.138	-170.813	378.638
21.5	33	62	705	-684	-0.363	17.363	-173.463	364.500
22	-166	227	691	-667	-4.913	16.975	-173.100	347.138
22.5	-292	371	691	-677	-8.288	17.100	-168.188	330.163
23	-398	476	680	-662	-10.925	16.775	-159.900	313.063
23.5	-475	548	656	-645	-12.788	16.263	-148.975	296.288
24	-558	635	638	-608	-14.913	15.575	-136.188	280.025
24.5	-558	640	516	-492	-14.975	12.600	-121.275	264.450
25	-541	631	573	-580	-14.650	14.413	-106.300	251.850
25.5	-507	585	531	-504	-13.650	12.938	-91.650	237.438
26	-438	526	476	-456	-12.050	11.650	-78.000	224.500
26.5	-358	428	389	-360	-9.825	9.363	-65.950	212.850
27	-226	293	225	-210	-6.488	5.438	-56.125	203.488
27.5	-100	181	108	-97	-3.513	2.563	-49.638	198.050
28	-66	157	83	-63	-2.788	1.825	-46.125	195.488
28.5	64	49	46	19	0.188	0.338	-43.338	193.663
29	214	-142	-34	73	4.450	-1.338	-43.525	193.325
29.5	345	-275	-88	117	7.750	-2.563	-47.975	194.663
30	474	-403	-165	185	10.963	-4.375	-55.725	197.225
30.5	605	-526	-327	366	14.138	-8.663	-66.688	201.600
31	463	-386	-309	314	10.613	-7.788	-80.825	210.263
31.5	224	-138	-30	40	4.525	-0.875	-91.438	218.050
32	129	-53	243	-213	2.275	5.700	-95.963	218.925
32.5	61	28	505	-498	0.413	12.538	-98.238	213.225
33	56	38	826	-817	0.225	20.538	-98.650	200.688
33.5	267	-213	878	-840	6.000	21.475	-98.875	180.150
34	450	-386	487	-467	10.450	11.925	-104.875	158.675
34.5	354	-302	442	-446	8.200	11.100	-115.325	146.750
35	228	-136	478	-466	4.550	11.800	-123.525	135.650
35.5	92	15	517	-505	0.963	12.775	-128.075	123.850
36	-104	165	510	-483	-3.363	12.413	-129.038	111.075
36.5	-327	426	646	-588	-9.413	15.425	-125.675	98.663
37	-606	691	704	-662	-16.213	17.075	-116.263	83.238
37.5	-777	858	638	-631	-20.438	15.863	-100.050	66.163
38	-913	988	651	-623	-23.763	15.925	-79.613	50.300
38.5	-1031	1104	713	-661	-26.688	17.175	-55.850	34.375
39	-1127	1206	693	-683	-29.163	17.200	-29.163	17.200
Reference Point (39.5 m)							0.000	0.000

C305-IM03102

Serial number probe: 1035333




26-1-12 9:00

Depth (m)	A+	A-	B+	B-	A (mm)	B (mm)	Cumulative A (mm)	Cumulative B (mm)
0.5	-443	141	-496	853	-7.300	-16.863	-740.475	-923.513
1	-127	-100	-651	1013	-0.338	-20.800	-733.175	-906.650
1.5	-27	-261	-693	1013	2.925	-21.325	-732.838	-885.850
2	2	-286	-693	1037	3.600	-21.625	-735.763	-864.525
2.5	86	-346	-755	1112	5.400	-23.338	-739.363	-842.900
3	46	-310	-776	1133	4.450	-23.863	-744.763	-819.563
3.5	-92	-207	-711	1062	1.438	-22.163	-749.213	-795.700
4	-313	26	-376	725	-4.238	-13.763	-750.650	-773.538
4.5	-49	-222	-197	505	2.163	-8.775	-746.413	-759.775
5	58	-328	-290	621	4.825	-11.388	-748.575	-751.000
5.5	171	-434	-337	663	7.563	-12.500	-753.400	-739.613
6	218	-484	-332	670	8.775	-12.525	-760.963	-727.113
6.5	196	-468	-334	648	8.300	-12.275	-769.738	-714.588
7	-121	-134	-206	549	0.163	-9.438	-778.038	-702.313
7.5	-141	-82	-67	410	-0.738	-5.963	-778.200	-692.875
8	-138	-93	49	279	-0.563	-2.875	-777.463	-686.913
8.5	-133	-135	147	210	0.025	-0.788	-776.900	-684.038
9	-234	-57	339	11	-2.213	4.100	-776.925	-683.250
9.5	-304	41	437	-114	-4.313	6.888	-774.713	-687.350
10	-214	-34	395	-31	-2.250	5.325	-770.400	-694.238
10.5	-411	137	102	229	-6.850	-1.588	-768.150	-699.563
11	-850	581	-308	612	-17.888	-11.500	-761.300	-697.975
11.5	-971	687	-474	806	-20.725	-16.000	-743.413	-686.475
12	-826	555	-696	1041	-17.263	-21.713	-722.688	-670.475
12.5	-683	391	-272	642	-13.425	-11.425	-705.425	-648.763
13	-671	397	-333	668	-13.350	-12.513	-692.000	-637.338
13.5	-553	284	-413	778	-10.463	-14.888	-678.650	-624.825
14	-546	268	-368	710	-10.175	-13.475	-668.188	-609.938
14.5	-479	206	-344	704	-8.563	-13.100	-658.013	-596.463
15	-348	106	-471	821	-5.675	-16.150	-649.450	-583.363
15.5	-310	34	-665	999	-4.300	-20.800	-643.775	-567.213
16	-242	-39	-652	980	-2.538	-20.400	-639.475	-546.413
16.5	-342	55	-653	991	-4.963	-20.550	-636.938	-526.013
17	-405	148	-599	980	-6.913	-19.738	-631.975	-505.463
17.5	-525	261	-674	1050	-9.825	-21.550	-625.063	-485.725
18	-568	251	-701	1059	-10.238	-22.000	-615.238	-464.175
18.5	-557	296	-669	1019	-10.663	-21.100	-605.000	-442.175
19	-373	68	-630	992	-5.513	-20.275	-594.338	-421.075
19.5	-357	90	-343	699	-5.588	-13.025	-588.825	-400.800
20	-311	31	-317	669	-4.275	-12.325	-583.238	-387.775
20.5	-223	-43	-338	692	-2.250	-12.875	-578.963	-375.450
21	-148	-63	-308	646	-1.063	-11.925	-576.713	-362.575
21.5	-60	-202	-306	667	1.775	-12.163	-575.650	-350.650
22	33	-314	-555	887	4.338	-18.025	-577.425	-338.488
22.5	-497	190	-523	874	-8.588	-17.463	-581.763	-320.463
23	-523	250	-421	773	-9.663	-14.925	-573.175	-303.000
23.5	-389	120	-281	642	-6.363	-11.538	-563.513	-288.075
24	-396	126	-186	520	-6.525	-8.825	-557.150	-276.538
24.5	-556	233	-132	499	-9.863	-7.888	-550.625	-267.713
25	-873	595	-72	407	-18.350	-5.988	-540.763	-259.825
25.5	-910	614	10	328	-19.050	-3.975	-522.413	-253.838
26	-941	687	54	316	-20.350	-3.275	-503.363	-249.863
26.5	-1047	775	105	286	-22.775	-2.263	-483.013	-246.588
27	-1116	830	210	225	-24.325	-0.188	-460.238	-244.325
27.5	-1190	909	265	108	-26.238	1.963	-435.913	-244.138
28	-1046	818	-184	528	-23.300	-8.900	-409.675	-246.100
28.5	-918	663	-342	722	-19.763	-13.300	-386.375	-237.200
29	-949	687	-223	619	-20.450	-10.525	-366.613	-223.900
29.5	-1010	729	-118	495	-21.738	-7.663	-346.163	-213.375
30	-1034	773	-149	512	-22.588	-8.263	-324.425	-205.713
30.5	-941	673	-328	676	-20.175	-12.550	-301.838	-197.450
31	-820	330	-418	770	-11.875	-14.850	-281.663	-184.900
31.5	-428	149	-525	860	-7.213	-17.313	-269.788	-170.050
32	-466	190	-432	774	-8.200	-15.075	-262.575	-152.738
32.5	-501	243	-359	744	-9.300	-13.788	-254.375	-137.663
33	-489	214	-321	675	-8.788	-12.450	-245.075	-123.875
33.5	-331	78	-409	764	-5.113	-14.663	-236.288	-111.425
34	-437	165	-436	805	-7.525	-15.513	-231.175	-96.763
34.5	-745	466	-501	897	-15.138	-17.475	-223.650	-81.250
35	-860	583	-449	805	-18.038	-15.675	-208.513	-63.775
35.5	-897	621	-311	675	-18.975	-12.325	-190.475	-48.100
36	-984	711	-222	569	-21.188	-9.888	-171.500	-35.775
36.5	-1117	865	-173	530	-24.775	-8.788	-150.313	-25.888
37	-1077	809	-117	439	-23.575	-6.950	-125.538	-17.100
37.5	-1147	865	7	327	-25.150	-4.000	-101.963	-10.150
38	-1156	908	50	284	-25.800	-2.925	-76.813	-6.150
38.5	-1181	876	86	227	-25.713	-1.763	-51.013	-3.225
39	-1158	866	130	247	-25.300	-1.463	-25.300	-1.463
Reference Point (39.5 m)							0.000	0.000

C305-IM03102

Serial number probe: 1032604

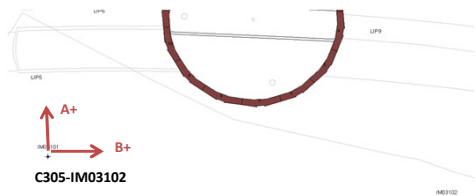


27-1-12 9:00

Depth (m)	A+	A-	B+	B-	A (mm)	B (mm)	Cumulative A (mm)	Cumulative B (mm)
0.5	-257	315	-658	686	-7.150	-16.800	-730.075	-922.138
1	60	60	-809	843	0.000	-20.650	-722.925	-905.338
1.5	158	-83	-840	860	3.013	-21.250	-722.925	-884.688
2	174	-102	-860	869	3.450	-21.613	-725.938	-863.438
2.5	258	-191	-914	939	5.613	-23.163	-729.388	-841.825
3	222	-152	-945	964	4.675	-23.863	-735.000	-818.663
3.5	93	-40	-859	888	1.663	-21.838	-739.675	-794.800
4	-126	192	-526	553	-3.975	-13.488	-741.338	-772.963
4.5	128	-37	-345	361	2.063	-8.825	-737.363	-759.475
5	230	-162	-449	474	4.900	-11.538	-739.425	-750.650
5.5	349	-269	-493	506	7.725	-12.488	-744.325	-739.113
6	403	-329	-489	506	9.150	-12.438	-752.050	-726.625
6.5	379	-305	-489	496	8.550	-12.313	-761.200	-714.188
7	65	36	-356	391	0.363	-9.338	-769.750	-701.875
7.5	31	88	-231	252	-0.713	-6.038	-770.113	-692.538
8	37	69	-111	117	-0.400	-2.850	-769.400	-686.500
8.5	54	43	-8	41	0.138	-0.613	-769.000	-683.650
9	-42	118	174	-142	-2.000	3.950	-769.138	-683.038
9.5	-127	215	285	-275	-4.275	7.000	-767.138	-686.988
10	-34	133	234	-196	-2.088	5.375	-762.863	-693.988
10.5	-246	315	-48	81	-7.013	-1.613	-760.775	-699.363
11	-663	748	-462	452	-17.638	-11.425	-753.763	-697.750
11.5	-789	870	-636	644	-20.738	-16.000	-736.125	-686.325
12	-637	717	-856	895	-16.925	-21.888	-715.388	-670.325
12.5	-503	558	-441	474	-13.263	-11.438	-698.463	-648.438
13	-496	558	-499	505	-13.175	-12.550	-685.200	-637.000
13.5	-378	462	-582	611	-10.500	-14.913	-672.025	-624.450
14	-377	441	-536	560	-10.225	-13.700	-661.525	-609.538
14.5	-291	370	-507	531	-8.263	-12.975	-651.300	-595.838
15	-165	265	-639	659	-5.375	-16.225	-643.038	-582.863
15.5	-132	210	-811	845	-4.275	-20.700	-637.663	-566.638
16	-57	120	-821	830	-2.213	-20.638	-633.388	-545.938
16.5	-148	215	-811	822	-4.538	-20.413	-631.175	-525.300
17	-233	306	-771	806	-6.738	-19.713	-626.638	-504.888
17.5	-342	425	-830	884	-9.588	-21.425	-619.900	-485.175
18	-379	431	-856	890	-10.125	-21.825	-610.313	-463.750
18.5	-385	461	-832	862	-10.575	-21.175	-600.188	-441.925
19	-188	231	-798	891	-5.238	-20.363	-589.613	-420.750
19.5	-180	254	-500	532	-5.425	-12.900	-584.375	-400.388
20	-126	204	-485	518	-4.125	-12.538	-578.950	-387.488
20.5	-50	125	-497	529	-2.188	-12.825	-574.825	-374.950
21	20	101	-459	495	-1.013	-11.925	-572.638	-362.125
21.5	131	-41	-472	499	2.150	-12.138	-571.625	-350.200
22	223	-157	-705	740	4.750	-18.063	-573.775	-338.063
22.5	-305	359	-670	710	-8.300	-17.250	-578.525	-320.000
23	-346	421	-590	621	-9.588	-15.138	-570.225	-302.750
23.5	-217	293	-433	476	-6.375	-11.363	-560.638	-287.613
24	-212	290	-348	369	-6.275	-8.963	-554.263	-276.250
24.5	-368	417	-288	336	-9.813	-7.800	-547.988	-267.288
25	-694	773	-231	249	-18.338	-6.000	-538.175	-259.488
25.5	-725	782	-156	173	-18.838	-4.113	-519.838	-253.488
26	-765	865	-110	149	-20.375	-3.238	-501.000	-249.375
26.5	-857	940	-50	123	-22.463	-2.163	-480.625	-246.138
27	-935	1015	42	52	-24.375	-0.125	-458.163	-243.975
27.5	-1006	1076	90	-56	-26.025	1.825	-433.788	-243.850
28	-871	971	-340	370	-23.025	-8.875	-407.763	-245.675
28.5	-749	828	-503	563	-19.713	-13.325	-384.738	-236.800
29	-785	862	-397	454	-20.588	-10.638	-365.025	-223.475
29.5	-838	909	-283	332	-21.838	-7.688	-344.438	-212.838
30	-856	937	-302	346	-22.413	-8.100	-322.600	-205.150
30.5	-772	845	-480	512	-20.213	-12.400	-300.188	-197.050
31	-437	493	-589	613	-11.625	-15.025	-279.975	-184.650
31.5	-253	324	-670	692	-7.213	-17.025	-268.350	-169.625
32	-293	372	-589	627	-8.313	-15.200	-261.138	-152.600
32.5	-330	408	-519	571	-9.225	-13.625	-252.825	-137.400
33	-304	391	-487	516	-8.688	-12.538	-243.600	-123.775
33.5	-163	252	-571	601	-5.188	-14.650	-234.913	-111.238
34	-259	323	-606	639	-7.275	-15.563	-229.725	-96.588
34.5	-565	645	-673	725	-15.125	-17.475	-222.450	-81.025
35	-676	741	-613	643	-17.713	-15.700	-207.325	-63.550
35.5	-722	789	-484	513	-18.888	-12.463	-189.613	-47.850
36	-804	890	-380	406	-21.175	-9.825	-170.725	-35.388
36.5	-947	1029	-328	364	-24.700	-8.650	-149.550	-25.563
37	-887	978	-274	294	-23.313	-7.100	-124.850	-16.913
37.5	-964	1040	-141	152	-25.050	-3.663	-101.538	-9.813
38	-978	1068	-102	135	-25.575	-2.963	-76.488	-6.150
38.5	-1002	1056	-70	81	-25.725	-1.888	-50.913	-3.188
39	-967	1048	-28	76	-25.188	-1.300	-25.188	-1.300
Reference Point (39.5 m)							0.000	0.000

C305-IM03102


Serial number probe: 1035333



26-1-12 10:00

Depth (m)	A+	A-	B+	B-	A (mm)	B (mm)	Cumulative A (mm)	Cumulative B (mm)
0.5	-427	152	-523	841	-7.238	-17.050	-740.913	-919.800
1	-120	-117	-644	1006	-0.038	-20.625	-733.675	-902.750
1.5	-31	-256	-681	1018	2.813	-21.238	-733.638	-882.125
2	-11	-284	-673	1044	3.413	-21.463	-736.450	-860.888
2.5	102	-345	-745	1090	5.588	-22.938	-739.863	-839.425
3	40	-305	-785	1117	4.313	-23.775	-745.450	-816.488
3.5	-83	-225	-711	1050	1.775	-22.013	-749.763	-792.713
4	-304	26	-361	691	-4.125	-13.150	-751.538	-770.700
4.5	-74	-203	-175	507	1.613	-8.525	-747.413	-757.550
5	44	-315	-283	625	4.488	-11.350	-749.025	-749.025
5.5	181	-456	-329	684	7.963	-12.663	-753.513	-737.675
6	220	-476	-329	659	8.700	-12.350	-761.475	-725.013
6.5	205	-458	-315	663	8.288	-12.225	-770.175	-712.663
7	-102	-121	-194	548	0.238	-9.275	-778.463	-700.438
7.5	-170	-83	-64	423	-1.088	-6.088	-778.700	-691.163
8	-153	-107	48	274	-0.575	-2.825	-777.613	-685.075
8.5	-123	-127	146	208	0.050	-0.775	-777.038	-682.250
9	-231	-44	353	14	-2.338	4.238	-777.088	-681.475
9.5	-303	41	476	-117	-4.300	7.413	-774.750	-685.713
10	-234	-44	395	-42	-2.375	5.463	-770.450	-693.125
10.5	-418	129	96	237	-6.838	-1.763	-768.075	-698.588
11	-860	573	-298	607	-17.913	-11.313	-761.238	-696.825
11.5	-969	714	-463	810	-21.038	-15.913	-743.325	-685.513
12	-821	541	-692	1044	-17.025	-21.700	-722.288	-669.600
12.5	-686	394	-280	638	-13.500	-11.475	-705.263	-647.900
13	-686	410	-325	673	-13.700	-12.475	-691.763	-636.425
13.5	-556	296	-427	766	-10.650	-14.913	-678.063	-623.950
14	-556	290	-384	730	-10.575	-13.925	-667.413	-609.038
14.5	-482	199	-370	698	-8.513	-13.350	-656.838	-595.113
15	-349	71	-489	815	-5.250	-16.300	-648.325	-581.763
15.5	-304	35	-646	998	-4.238	-20.550	-643.075	-565.463
16	-210	-44	-654	980	-2.075	-20.425	-638.838	-544.913
16.5	-320	56	-644	982	-4.700	-20.325	-636.763	-524.488
17	-403	144	-626	951	-6.838	-19.713	-632.063	-504.163
17.5	-531	243	-680	1026	-9.675	-21.325	-625.225	-484.450
18	-531	266	-695	1055	-9.963	-21.875	-615.550	-463.125
18.5	-570	290	-659	1001	-10.750	-20.750	-605.588	-441.250
19	-351	56	-621	999	-5.088	-20.250	-594.838	-420.500
19.5	-348	78	-358	697	-5.325	-13.188	-589.750	-400.250
20	-301	21	-318	683	-4.025	-12.513	-584.425	-387.063
20.5	-246	-26	-351	685	-2.750	-12.950	-580.400	-374.550
21	-140	-81	-299	645	-0.738	-11.800	-577.650	-361.600
21.5	-63	-209	-306	671	1.825	-12.213	-576.913	-349.800
22	42	-321	-549	890	4.538	-17.988	-578.738	-337.588
22.5	-464	193	-505	868	-8.213	-17.163	-583.275	-319.600
23	-527	248	-427	771	-9.688	-14.975	-575.063	-302.438
23.5	-407	110	-268	635	-6.463	-11.288	-565.375	-287.463
24	-403	128	-183	548	-6.638	-9.138	-558.913	-276.175
24.5	-524	271	-127	481	-9.938	-7.600	-552.275	-267.038
25	-867	601	-78	416	-18.350	-6.175	-542.338	-259.438
25.5	-897	621	18	335	-18.975	-3.963	-523.988	-253.263
26	-948	690	52	310	-20.475	-3.225	-505.013	-249.300
26.5	-1041	772	123	268	-22.663	-1.813	-484.538	-246.075
27	-1094	850	196	218	-24.300	-0.275	-461.875	-244.263
27.5	-1202	904	248	92	-26.325	1.950	-437.575	-243.988
28	-1056	797	-189	519	-23.163	-8.850	-411.250	-245.938
28.5	-919	649	-360	721	-19.600	-13.513	-388.088	-237.088
29	-960	691	-246	613	-20.638	-10.738	-368.488	-223.575
29.5	-1035	747	-125	478	-22.275	-7.538	-347.850	-212.838
30	-1049	766	-133	506	-22.688	-7.988	-325.575	-205.300
30.5	-952	690	-320	683	-20.525	-12.538	-302.888	-197.313
31	-597	347	-418	773	-11.800	-14.888	-282.363	-184.775
31.5	-438	173	-499	863	-7.638	-17.025	-270.563	-169.888
32	-468	194	-435	770	-8.275	-15.063	-262.925	-152.863
32.5	-539	233	-374	717	-9.650	-13.638	-254.650	-137.800
33	-485	233	-350	694	-8.975	-13.050	-245.000	-124.163
33.5	-370	66	-428	754	-5.450	-14.775	-236.025	-111.113
34	-425	155	-471	793	-7.250	-15.800	-230.575	-96.338
34.5	-740	477	-525	879	-15.213	-17.550	-223.325	-80.538
35	-851	580	-455	792	-17.888	-15.588	-208.113	-62.988
35.5	-885	623	-312	683	-18.850	-12.438	-190.225	-47.400
36	-986	714	-210	551	-21.250	-9.513	-171.375	-34.963
36.5	-1109	844	-172	526	-24.413	-8.725	-150.125	-25.450
37	-1080	800	-110	457	-23.500	-7.088	-125.713	-16.725
37.5	-1132	865	41	344	-24.963	-3.788	-102.213	-9.638
38	-1172	897	56	281	-25.863	-2.813	-77.250	-8.550
38.5	-1183	895	113	248	-25.975	-1.688	-51.388	-3.038
39	-1157	876	132	240	-25.413	-1.350	-25.413	-1.350
Reference Point (39.5 m)							0.000	0.000

C305-IM03102




Serial number probe: 1032604

27-1-12 10:00

Depth (m)	A+	A-	B+	B-	A (mm)	B (mm)	Cumulative A (mm)	Cumulative B (mm)
0.5	-260	315	-671	680	-7.188	-16.888	-730.825	-919.550
1	56	49	-804	849	0.088	-20.663	-723.637	-902.662
1.5	138	-79	-833	859	2.713	-21.150	-723.725	-882.000
2	175	-103	-840	889	3.475	-21.613	-726.437	-860.850
2.5	273	-177	-910	924	5.625	-22.925	-729.912	-839.237
3	226	-144	-937	955	4.625	-23.650	-735.537	-816.313
3.5	95	-43	-866	883	1.725	-21.863	-740.162	-792.663
4	-121	187	-516	537	-3.850	-13.163	-741.887	-770.800
4.5	104	-39	-331	354	1.788	-8.563	-738.037	-757.638
5	228	-151	-445	469	4.738	-11.425	-739.825	-749.075
5.5	350	-282	-494	518	7.900	-12.650	-744.562	-737.650
6	406	-319	-495	494	9.063	-12.363	-752.462	-725.000
6.5	380	-296	-480	500	8.450	-12.250	-761.525	-712.638
7	70	43	-354	385	0.338	-9.238	-769.975	-700.388
7.5	17	94	-230	262	-0.963	-6.150	-770.312	-691.150
8	30	62	-104	120	-0.400	-2.800	-769.350	-685.000
8.5	50	48	0	44	0.025	-0.550	-768.950	-682.200
9	-42	123	182	-153	-2.063	4.188	-768.975	-681.650
9.5	-132	202	308	-275	-4.175	7.288	-766.912	-685.838
10	-48	131	227	-196	-2.238	5.288	-762.737	-693.125
10.5	-243	297	-60	74	-6.750	-1.675	-760.500	-698.413
11	-667	752	-453	451	-17.738	-11.300	-753.750	-696.738
11.5	-794	885	-626	646	-20.988	-15.900	-736.013	-685.438
12	-649	718	-861	889	-17.088	-21.875	-715.025	-669.538
12.5	-506	573	-447	472	-13.488	-11.488	-697.938	-647.663
13	-509	570	-485	510	-13.488	-12.438	-684.450	-636.175
13.5	-369	455	-593	600	-10.300	-14.913	-670.963	-623.738
14	-374	456	-532	557	-10.375	-13.613	-660.663	-608.825
14.5	-291	371	-517	535	-8.275	-13.150	-650.288	-595.213
15	-161	248	-649	656	-5.113	-16.313	-642.013	-582.063
15.5	-125	209	-801	832	-4.175	-20.413	-636.900	-565.750
16	-41	118	-811	833	-1.988	-20.550	-632.725	-545.338
16.5	-143	219	-803	832	-4.525	-20.438	-630.738	-524.788
17	-226	305	-778	797	-6.638	-19.688	-626.213	-504.350
17.5	-343	419	-841	872	-9.525	-21.413	-619.575	-484.663
18	-354	443	-847	889	-9.963	-21.700	-610.050	-463.250
18.5	-385	462	-832	847	-10.588	-20.988	-600.088	-441.550
19	-174	235	-788	833	-5.113	-20.263	-589.500	-420.563
19.5	-171	240	-519	534	-5.138	-13.163	-584.388	-400.300
20	-123	191	-483	514	-3.925	-12.463	-579.250	-387.138
20.5	-69	142	-515	532	-2.638	-13.088	-575.325	-374.675
21	30	90	-462	486	-0.750	-11.850	-572.688	-361.588
21.5	126	-36	-475	516	2.025	-12.388	-571.938	-349.738
22	223	-158	-707	738	4.763	-18.063	-573.963	-337.350
22.5	-295	356	-666	712	-8.138	-17.225	-578.725	-319.288
23	-354	419	-593	612	-9.663	-15.063	-570.588	-302.063
23.5	-230	293	-429	470	-6.538	-11.238	-560.925	-287.000
24	-227	301	-353	381	-6.600	-9.175	-554.388	-275.763
24.5	-355	428	-295	320	-9.788	-7.688	-547.788	-266.588
25	-685	769	-233	253	-18.175	-6.075	-538.000	-258.900
25.5	-713	781	-138	164	-18.675	-3.775	-519.825	-252.825
26	-777	850	-105	155	-20.338	-3.250	-501.150	-249.050
26.5	-868	953	-46	102	-22.763	-1.850	-480.813	-245.800
27	-918	1010	35	56	-24.100	-0.263	-458.050	-243.950
27.5	-1009	1083	88	-60	-26.150	1.850	-433.950	-243.688
28	-870	961	-351	358	-22.888	-8.863	-407.800	-245.538
28.5	-739	824	-517	563	-19.538	-13.500	-384.913	-236.675
29	-782	863	-400	442	-20.563	-10.525	-365.375	-223.175
29.5	-856	917	-282	326	-22.163	-7.600	-344.813	-212.650
30	-866	934	-303	336	-22.500	-7.988	-322.650	-205.050
30.5	-764	862	-474	523	-20.325	-12.463	-300.150	-197.063
31	-420	506	-579	610	-11.575	-14.863	-279.825	-184.600
31.5	-264	334	-660	706	-7.475	-17.075	-268.250	-169.738
32	-289	355	-589	617	-8.050	-15.075	-260.775	-152.663
32.5	-345	414	-537	566	-9.488	-13.788	-252.725	-137.588
33	-303	399	-506	530	-8.775	-12.950	-243.238	-123.800
33.5	-179	238	-581	590	-5.213	-14.638	-234.463	-110.850
34	-244	321	-619	644	-7.063	-15.788	-229.250	-96.213
34.5	-558	648	-673	708	-15.075	-17.263	-222.188	-80.425
35	-673	744	-617	640	-17.713	-15.713	-207.113	-63.163
35.5	-712	798	-480	521	-18.875	-12.513	-189.400	-47.450
36	-801	890	-357	389	-21.138	-9.325	-170.525	-34.938
36.5	-939	1006	-331	365	-24.313	-8.700	-149.388	-25.613
37	-906	973	-265	304	-23.488	-7.113	-125.075	-16.913
37.5	-962	1034	-129	175	-24.950	-3.800	-101.588	-9.800
38	-1000	1062	-105	125	-25.775	-2.875	-76.638	-6.000
38.5	-991	1065	-60	82	-25.700	-1.775	-50.863	-3.125
39	-973	1040	-26	82	-25.163	-1.350	-25.163	-1.350
Reference Point (39.5 m)							0.000	0.000

C305-IM03102




Serial number probe: 1035333

26-1-12 11:00

Depth (m)	A+	A-	B+	B-	A (mm)	B (mm)	Cumulative A (mm)	Cumulative B (mm)
0.5	-437	162	-494	856	-7.488	-16.875	-740.200	-921.963
1	-118	-113	-662	1008	-0.063	-20.875	-732.713	-905.088
1.5	-34	-228	-676	1012	2.425	-21.100	-732.650	-884.213
2	8	-263	-695	1055	3.388	-21.875	-735.075	-863.113
2.5	71	-359	-744	1100	5.375	-23.050	-738.463	-841.238
3	46	-329	-798	1123	4.688	-24.013	-743.838	-818.188
3.5	-83	-222	-692	1032	1.738	-21.550	-748.525	-794.175
4	-300	28	-358	701	-4.100	-13.238	-750.263	-772.625
4.5	-73	-210	-187	507	1.713	-8.675	-746.163	-759.388
5	64	-329	-287	629	4.913	-11.450	-747.875	-750.713
5.5	180	-444	-344	662	7.800	-12.575	-752.788	-739.263
6	221	-500	-323	670	9.013	-12.413	-760.588	-726.688
6.5	202	-464	-326	669	8.325	-12.438	-769.600	-714.275
7	-114	-152	-201	544	0.475	-9.313	-777.925	-701.838
7.5	-149	-106	-86	423	-0.538	-6.363	-778.400	-692.525
8	-154	-102	51	275	-0.650	-2.800	-777.863	-686.163
8.5	-135	-126	155	191	-0.113	-0.450	-777.213	-683.363
9	-224	-33	337	3	-2.388	4.175	-777.100	-682.913
9.5	-299	37	479	-110	-4.200	7.363	-774.713	-687.088
10	-222	-51	389	-50	-2.138	5.488	-770.513	-694.450
10.5	-413	125	100	229	-6.725	-1.613	-768.375	-699.938
11	-847	579	-300	628	-17.825	-11.600	-761.650	-698.325
11.5	-973	693	-474	821	-20.825	-16.188	-743.825	-686.725
12	-802	534	-682	1040	-16.700	-21.525	-723.000	-670.538
12.5	-676	385	-271	646	-13.263	-11.463	-706.300	-649.013
13	-671	405	-325	676	-13.450	-12.513	-693.038	-637.550
13.5	-542	274	-421	785	-10.200	-15.075	-679.588	-625.038
14	-551	292	-360	714	-10.538	-13.425	-669.388	-609.963
14.5	-493	209	-341	687	-8.775	-12.850	-658.850	-596.538
15	-359	83	-492	840	-5.525	-16.650	-650.075	-583.688
15.5	-307	37	-648	1003	-4.300	-20.638	-644.550	-567.038
16	-233	-49	-658	993	-2.300	-20.638	-640.250	-546.400
16.5	-306	52	-668	1001	-4.475	-20.863	-637.950	-525.763
17	-410	136	-601	972	-6.825	-19.663	-633.475	-504.900
17.5	-516	241	-669	1034	-9.463	-21.288	-626.650	-485.238
18	-535	290	-696	1037	-10.313	-21.663	-617.188	-463.950
18.5	-567	292	-681	1010	-10.738	-21.138	-606.875	-442.288
19	-361	79	-640	1000	-5.500	-20.500	-596.138	-421.150
19.5	-368	84	-349	705	-5.650	-13.175	-590.638	-400.650
20	-321	36	-332	652	-4.463	-12.300	-584.988	-387.475
20.5	-223	-45	-352	691	-2.225	-13.038	-580.525	-375.175
21	-156	-93	-307	649	-0.788	-11.950	-578.300	-362.138
21.5	-44	-220	-321	674	2.200	-12.438	-577.513	-350.188
22	56	-326	-548	898	4.775	-18.075	-579.713	-337.750
22.5	-456	193	-509	883	-8.113	-17.400	-584.488	-319.675
23	-528	262	-427	765	-9.875	-14.900	-576.375	-302.275
23.5	-396	118	-285	623	-6.425	-11.350	-566.500	-287.375
24	-401	123	-166	511	-6.550	-8.463	-560.075	-276.025
24.5	-541	263	-137	482	-10.050	-7.738	-553.525	-267.563
25	-865	610	-59	401	-18.438	-5.750	-543.475	-259.825
25.5	-900	610	14	339	-18.875	-4.063	-525.038	-254.075
26	-954	681	67	313	-20.438	-3.075	-506.163	-250.013
26.5	-1038	768	108	286	-22.575	-2.225	-485.725	-246.938
27	-1108	847	186	217	-24.438	-0.388	-463.150	-244.713
27.5	-1186	909	241	110	-26.188	1.638	-438.713	-244.325
28	-1057	789	-194	523	-23.075	-8.963	-412.525	-245.963
28.5	-938	650	-347	703	-19.850	-13.125	-389.450	-237.000
29	-978	705	-233	606	-21.038	-10.488	-369.600	-223.875
29.5	-1022	754	-129	480	-22.200	-7.613	-348.563	-213.388
30	-1044	772	-161	494	-22.700	-8.188	-326.363	-205.775
30.5	-964	685	-322	662	-20.613	-12.300	-303.663	-197.588
31	-806	325	-410	765	-11.638	-14.688	-283.050	-185.288
31.5	-428	167	-518	869	-7.438	-17.338	-271.413	-170.600
32	-473	195	-431	774	-8.350	-15.063	-263.975	-153.263
32.5	-524	247	-371	735	-9.638	-13.825	-255.625	-138.200
33	-496	215	-331	703	-8.888	-12.925	-245.988	-124.375
33.5	-359	72	-406	755	-5.388	-14.513	-237.100	-111.450
34	-445	156	-459	814	-7.513	-15.913	-231.713	-96.938
34.5	-751	469	-521	884	-15.250	-17.563	-224.200	-81.025
35	-858	582	-441	798	-18.000	-15.488	-208.950	-63.463
35.5	-889	637	-314	672	-19.075	-12.325	-190.950	-47.975
36	-991	722	-210	532	-21.413	-9.275	-171.875	-35.650
36.5	-1117	858	-177	527	-24.688	-8.800	-150.463	-26.375
37	-1068	811	-107	454	-23.488	-7.013	-125.775	-17.575
37.5	-1136	865	16	331	-25.013	-3.938	-102.288	-10.563
38	-1157	895	68	307	-25.650	-2.988	-77.275	-6.625
38.5	-1186	903	95	254	-26.113	-1.988	-51.625	-3.638
39	-1166	875	128	260	-25.513	-1.650	-25.513	-1.650
Reference Point (39.5 m)							0.000	0.000

C305-IM03102



Serial number probe: 1032604

27-1-12 11:00

Depth (m)	A+	A-	B+	B-	A (mm)	B (mm)	Cumulative A (mm)	Cumulative B (mm)
0.5	-256	330	-656	693	-7.325	-16.863	-730.050	-921.625
1	61	61	-813	848	0.000	-20.763	-722.725	-904.763
1.5	156	-69	-836	861	2.813	-21.213	-722.725	-884.000
2	183	-101	-850	891	3.550	-21.763	-725.538	-862.788
2.5	252	-183	-906	934	5.438	-23.000	-729.088	-841.025
3	223	-154	-953	961	4.713	-23.925	-734.525	-818.025
3.5	102	-41	-849	880	1.788	-21.613	-739.238	-794.100
4	-118	198	-516	549	-3.950	-13.313	-741.025	-772.488
4.5	110	-46	-335	354	1.950	-8.613	-737.075	-759.175
5	241	-151	-451	464	4.900	-11.438	-739.025	-750.563
5.5	356	-271	-493	508	7.838	-12.513	-743.925	-739.125
6	407	-327	-477	516	9.175	-12.413	-751.763	-726.613
6.5	373	-304	-482	503	8.463	-12.313	-760.938	-714.200
7	72	25	-354	392	0.588	-9.325	-769.400	-701.888
7.5	26	74	-241	271	-0.600	-6.400	-769.988	-692.563
8	33	69	-115	118	-0.450	-2.913	-769.388	-686.163
8.5	48	37	-1	34	0.138	-0.438	-768.938	-683.250
9	-39	136	171	-148	-2.188	3.988	-769.075	-682.813
9.5	-126	212	309	-275	-4.225	7.300	-766.888	-686.800
10	-39	120	232	-213	-1.988	5.563	-762.663	-694.100
10.5	-241	299	-63	70	-6.750	-1.663	-760.675	-699.663
11	-670	752	-456	464	-17.775	-11.500	-753.925	-698.000
11.5	-802	869	-625	653	-20.888	-15.975	-736.150	-686.500
12	-623	701	-852	882	-16.550	-21.675	-715.263	-670.525
12.5	-496	561	-443	478	-13.213	-11.513	-698.713	-648.850
13	-497	574	-493	519	-13.388	-12.650	-685.500	-637.338
13.5	-368	446	-583	616	-10.175	-14.988	-672.113	-624.688
14	-374	457	-521	553	-10.388	-13.425	-661.938	-609.700
14.5	-312	373	-497	525	-8.563	-12.775	-651.550	-596.275
15	-172	247	-653	673	-5.238	-16.575	-642.988	-583.500
15.5	-122	201	-810	839	-4.038	-20.613	-637.750	-566.925
16	-44	110	-815	833	-1.925	-20.600	-633.713	-546.313
16.5	-137	228	-820	837	-4.563	-20.713	-631.788	-525.713
17	-227	299	-768	810	-6.575	-19.725	-627.225	-505.000
17.5	-340	407	-839	877	-9.338	-21.450	-620.650	-485.275
18	-361	448	-855	885	-10.113	-21.750	-611.313	-463.825
18.5	-384	463	-845	856	-10.588	-21.263	-601.200	-442.075
19	-180	250	-799	836	-5.375	-20.438	-590.613	-420.813
19.5	-190	250	-515	539	-5.500	-13.175	-585.238	-400.375
20	-135	206	-489	501	-4.263	-12.375	-579.738	-387.200
20.5	-49	122	-505	522	-2.138	-12.838	-575.475	-374.825
21	20	88	-461	497	-0.850	-11.975	-573.338	-361.988
21.5	127	-51	-492	508	2.225	-12.500	-572.488	-350.013
22	228	-150	-703	745	4.725	-18.100	-574.713	-337.513
22.5	-285	365	-672	718	-8.125	-17.375	-579.438	-319.413
23	-354	427	-579	608	-9.763	-14.838	-571.313	-302.038
23.5	-226	294	-441	467	-6.500	-11.350	-561.550	-287.200
24	-218	294	-338	361	-6.400	-8.738	-555.050	-275.850
24.5	-370	428	-294	324	-9.975	-7.725	-548.650	-267.113
25	-890	784	-221	237	-18.425	-5.725	-538.675	-259.388
25.5	-712	781	-145	184	-18.663	-4.113	-520.250	-253.663
26	-773	855	-99	153	-20.350	-3.150	-501.588	-249.550
26.5	-861	945	-40	119	-22.575	-1.988	-481.238	-246.400
27	-923	1016	32	50	-24.238	-0.225	-458.663	-244.413
27.5	-1004	1087	82	-49	-26.138	1.638	-434.425	-244.188
28	-875	963	-345	353	-22.975	-8.725	-408.288	-245.825
28.5	-755	824	-508	553	-19.738	-13.263	-385.313	-237.100
29	-788	868	-404	451	-20.700	-10.688	-365.575	-223.838
29.5	-849	926	-293	326	-22.188	-7.738	-344.875	-213.150
30	-858	939	-315	333	-22.463	-8.100	-322.688	-205.413
30.5	-782	855	-475	501	-20.463	-12.200	-300.225	-197.313
31	-422	497	-576	597	-11.488	-14.663	-279.763	-185.113
31.5	-247	334	-677	704	-7.263	-17.263	-268.275	-170.450
32	-296	356	-598	625	-8.150	-15.288	-261.013	-153.188
32.5	-339	409	-536	570	-9.350	-13.825	-252.863	-137.900
33	-314	377	-496	533	-8.638	-12.863	-243.513	-124.075
33.5	-172	244	-568	587	-5.200	-14.438	-234.875	-111.213
34	-255	328	-619	658	-7.288	-15.963	-229.675	-96.775
34.5	-571	633	-674	722	-15.050	-17.450	-222.388	-80.813
35	-683	748	-599	640	-17.888	-15.488	-207.338	-63.363
35.5	-713	804	-476	515	-18.963	-12.388	-189.450	-47.875
36	-809	893	-363	384	-21.275	-9.338	-170.488	-35.488
36.5	-935	1025	-338	366	-24.500	-8.800	-149.213	-26.150
37	-888	974	-259	300	-23.275	-6.988	-124.713	-17.350
37.5	-952	1023	-137	164	-24.688	-3.763	-101.438	-10.363
38	-982	1060	-100	142	-25.525	-3.025	-76.750	-6.600
38.5	-1005	1064	-65	96	-25.863	-2.013	-51.225	-3.575
39	-978	1051	-29	96	-25.363	-1.563	-25.363	-1.563
Reference Point (39.5 m)							0.000	0.000

IRS Installation Record Sheets – Levelling Point

Sensor Type	Sensor ID	Installation Date	Status	Sensor Location - GPS Reading			Commisioning Readings (m)			
				Eastings X (m)	Northings Y (m)	Elevation Z (mATD)	Date	Elevation Z1 (mATD)	Elevation Z2 (mATD)	Elevation Z3 (mATD)
Levelling Point	C305-LP020001	28-02-12	INSTALLED	89766.089	35514.660	106.807	01-03-12	106.807	106.807	106.807
Levelling Point	C305-LP020002	12-10-11	INSTALLED	89768.044	35514.633	106.781	16-02-12	106.781	106.780	106.780
Levelling Point	C305-LP020003	12-10-11	INSTALLED	89771.387	35514.323	106.826	14-12-11	106.826	106.826	106.827
Levelling Point	C305-LP020004	06-12-11	INSTALLED	89775.086	35513.861	106.842	14-12-11	106.842	106.842	106.842
Levelling Point	C305-LP020005	20-10-11	INSTALLED	89777.325	35513.741	106.855	14-12-11	106.856	106.857	106.857
Levelling Point	C305-LP020006	20-10-11	INSTALLED	89779.331	35513.559	106.893	14-12-11	106.895	106.895	106.895
Levelling Point	C305-LP020007	20-10-11	INSTALLED	89783.287	35513.117	106.772	14-12-11	106.775	106.775	106.775
Levelling Point	C305-LP020008	20-10-11	INSTALLED	89785.245	35512.705	106.748	14-12-11	106.751	106.751	106.750
Levelling Point	C305-LP020009	20-10-11	INSTALLED	89789.256	35512.155	106.805	14-12-11	106.808	106.808	106.808
Levelling Point	C305-LP020010	26-10-11	INSTALLED	89791.219	35511.800	106.804	14-12-11	106.807	106.807	106.807
Levelling Point	C305-LP020011	28-10-11	INSTALLED	89795.108	35511.596	106.828	14-12-11	106.832	106.832	106.832
Levelling Point	C305-LP020012	28-10-11	INSTALLED	89797.123	35511.440	106.835	14-12-11	106.839	106.839	106.839
Levelling Point	C305-LP020013	28-10-11	INSTALLED	89800.137	35511.003	106.726	14-12-11	106.730	106.730	106.731
Levelling Point	C305-LP020014	28-10-11	INSTALLED	89805.003	35510.330	106.779	14-12-11	106.783	106.783	106.783
Levelling Point	C305-LP020015	27-02-12	INSTALLED	89735.016	35499.472	106.749	01-03-12	106.757	106.757	106.757
Levelling Point	C305-LP020016	13-10-11	INSTALLED	89733.922	35497.249	106.799	28-11-11	106.796	106.796	106.796
Levelling Point	C305-LP020017	13-10-11	INSTALLED	89731.814	35494.466	106.693	28-11-11	106.691	106.690	106.690
Levelling Point	C305-LP020018	13-10-11	INSTALLED	89730.719	35492.804	106.805	28-11-11	106.804	106.803	106.803
Levelling Point	C305-LP020019	29-10-11	INSTALLED	89728.235	35489.639	106.768	28-11-11	106.767	106.767	106.767
Levelling Point	C305-LP020020	25-10-11	INSTALLED	89727.114	35487.873	106.873	28-11-11	106.872	106.872	106.873
Levelling Point	C305-LP020021	19-10-11	INSTALLED	89724.859	35484.683	106.804	28-11-11	106.804	106.804	106.804
Levelling Point	C305-LP020022	19-10-11	INSTALLED	89723.726	35483.081	106.848	28-11-11	106.848	106.848	106.848
Levelling Point	C305-LP020023	19-10-11	INSTALLED	89721.319	35479.803	106.925	28-11-11	106.926	106.926	106.925
Levelling Point	C305-LP020024	26-10-11	INSTALLED	89720.256	35478.364	106.849	28-11-11	106.849	106.850	106.849
Levelling Point	C305-LP020025	23-11-11	INSTALLED	89744.490	35532.067	106.824	28-11-11	106.824	106.823	106.823

IRS Installation Record Sheets – Levelling Point

Sensor Type	Sensor ID	Installation Date	Status	Sensor Location - GPS Reading			Commisioning Readings (m)			
				Eastings X (m)	Northings Y (m)	Elevation Z (mATD)	Date	Elevation Z1 (mATD)	Elevation Z2 (mATD)	Elevation Z3 (mATD)
Levelling Point	C305-LP020026	23-11-11	INSTALLED	89744.577	35533.679	106.768	28-11-11	106.778	106.779	106.778
Levelling Point	C305-LP020027	10-11-11	INSTALLED	89744.743	35537.160	106.792	17-11-11	106.792	106.792	106.792
Levelling Point	C305-LP020028	10-11-11	INSTALLED	89744.859	35539.087	106.815	17-11-11	106.815	106.816	106.815
Levelling Point	C305-LP020029	10-11-11	INSTALLED	89745.046	35543.101	106.770	17-11-11	106.770	106.769	106.770
Levelling Point	C305-LP020030	03-11-11	INSTALLED	89745.249	35545.254	106.882	17-11-11	106.882	106.882	106.882
Levelling Point	C305-LP020031	03-11-11	INSTALLED	89745.327	35549.130	106.797	17-11-11	106.797	106.797	106.797
Levelling Point	C305-LP020032	01-11-11	INSTALLED	89745.360	35551.092	106.836	17-11-11	106.836	106.836	106.836
Levelling Point	C305-LP020033	01-11-11	INSTALLED	89745.535	35555.143	106.955	17-11-11	106.955	106.955	106.955
Levelling Point	C305-LP020034	01-11-11	INSTALLED	89745.703	35557.150	106.839	17-11-11	106.839	106.839	106.839
Levelling Point	C305-LP020035	28-11-11	INSTALLED	89745.508	35560.874	106.814	14-12-11	106.814	106.814	106.814
Levelling Point	C305-LP020036	28-11-11	INSTALLED	89745.645	35563.210	106.772	14-12-11	106.774	106.774	106.774
Levelling Point	C305-LP020037	10-11-11	INSTALLED	89746.110	35565.185	106.807	17-11-11	106.807	106.807	106.806
Levelling Point	C305-LP020038	10-11-11	INSTALLED	89746.361	35567.088	106.687	17-11-11	106.687	106.687	106.687

Learning Levelling

IRS Installation Record

Sensor Type	Monitoring ID	Installation date	Status	Sensor location - GPS reading (m)			Depth (m bgl)
				Eastings X	Northings Y	Elevation Z (mATD)	
Rod Extensometer	C305-XR20001	23-02-12	Installed	89736.9098	35497.4876	106.7738	54.0
Rod Extensometer	C305-XR20002	30-11-11	Installed	89734.248	35495.218	106.699	44.0
Rod Extensometer	C305-XR20003	08-11-11	Installed	89730.74	35490.345	106.498	44.0
Rod Extensometer	C305-XR20004	03-11-11	Installed	89727.309	35485.311	106.4746	29.0
Rod Extensometer	C305-XR20005	01-11-11	Installed	89723.851	35480.64	106.327	29.0
Rod Extensometer	C305-XR20006	22-02-12	Installed	89748.869	35531.9019	106.796	54.0
Rod Extensometer	C305-XR20007	01-03-12	Installed	89748.869	35535.7304	106.7801	44.0
Rod Extensometer	C305-XR20008	27-01-12	Installed	89748.9233	35542.1111	106.775	44.0
Rod Extensometer	C305-XR20009	09-11-11	Installed	89748.754	35546.868	106.488	29.0
Rod Extensometer	C305-XR20010	06-11-11	Installed	89749.01	35552.906	106.498	29.0

Learning Legal

COMMISSIONING READINGS ROD EXTENSOMETERS

			10-4-12 5:10	10-4-12 11:10	10-4-12 17:10	Units
Rod Extensometer	C305-XR20001	XR2000154.00	-0.019	0.000	-0.034	mm
		XR2000145.00	-0.006	-0.059	0.047	mm
		XR2000136.00	-0.075	-0.054	-0.091	mm
		XR2000127.00	-0.035	-0.003	-0.036	mm
		XR2000118.00	1.390	1.412	1.386	mm
		XR2000109.00	-0.216	-0.263	-0.279	mm
			10-4-12 5:10	10-4-12 11:10	10-4-12 17:10	Units
Rod Extensometer	C305-XR20002	XR2000244.00	-0.125	-0.121	-0.117	mm
		XR2000237.00	0.038	0.042	0.046	mm
		XR2000230.00	-0.638	-0.634	-0.654	mm
		XR2000223.00	0.081	0.092	0.064	mm
		XR2000216.00	1.809	1.837	1.825	mm
		XR2000209.00	1.819	1.838	1.846	mm
			10-4-12 5:10	10-4-12 11:10	10-4-12 17:10	Units
Rod Extensometer	C305-XR20003	XR2000344.00	0.905	0.917	0.950	mm
		XR2000337.00	-1.213	-1.196	-1.210	mm
		XR2000330.00	-0.963	-1.003	-0.915	mm
		XR2000323.00	-0.035	-0.019	-0.043	mm
		XR2000316.00	0.328	0.347	0.338	mm
		XR2000309.00	-1.388	-1.422	-1.344	mm
			10-4-12 5:10	10-4-12 11:10	10-4-12 17:10	Units
Rod Extensometer	C305-XR20004	XR2000429.00	-1.954	-1.932	-2.004	mm
		XR2000424.00	-1.691	-1.752	-1.700	mm
		XR2000419.00	-1.197	-1.176	-1.193	mm
		XR2000414.00	-0.313	-0.298	-0.283	mm
		XR2000409.00	0.045	0.126	0.064	mm

COMMISSIONING READINGS ROD EXTENSOMETERS

			10-4-12 5:10	10-4-12 11:10	10-4-12 17:10	Units
Rod Extensometer	C305-XR20005	XR2000529.00	-3.330	-3.324	-3.331	mm
		XR2000524.00	-2.733	-2.731	-2.732	mm
		XR2000519.00	-1.921	-1.916	-1.919	mm
		XR2000514.00	-3.610	-3.604	-3.607	mm
		XR2000509.00	9.319	9.326	9.322	mm
			9-4-12 21:10	9-4-12 21:20	9-4-12 21:30	Units
Rod Extensometer	C305-XR20006	XR2000654.00	0.913	0.912	0.918	mm
		XR2000645.00	NULL	NULL	NULL	mm
		XR2000636.00	NULL	NULL	NULL	mm
		XR2000627.00	-0.599	-0.599	-0.594	mm
		XR2000618.00	NULL	NULL	NULL	mm
		XR2000609.00	0.883	0.883	0.889	mm
			9-4-12 21:10	9-4-12 21:20	9-4-12 21:30	Units
Rod Extensometer	C305-XR20007	XR2000744.00	-8.304	-8.304	-8.304	mm
		XR2000737.00	-6.612	-6.612	-6.612	mm
		XR2000730.00	-5.599	-5.599	-5.600	mm
		XR2000723.00	-4.107	-4.107	-4.107	mm
		XR2000716.00	0.513	0.513	0.513	mm
		XR2000709.00	-2.184	-2.184	-2.184	mm
			10-4-12 5:10	10-4-12 11:10	10-4-12 17:10	Units
Rod Extensometer	C305-XR20008	XR2000844.00	-3.124	-3.589	-3.532	mm
		XR2000837.00	-3.056	-3.108	-3.108	mm
		XR2000830.00	-2.332	-2.769	-2.576	mm
		XR2000823.00	-0.621	-1.026	-0.713	mm
		XR2000816.00	1.247	0.856	1.207	mm
		XR2000809.00	-0.013	-0.211	0.061	mm

COMMISSIONING READINGS ROD EXTENSOMETERS

			10-4-12 5:10	10-4-12 11:10	10-4-12 17:10	Units
Rod Extensometer	C305-XR20009	XR2000924.00	-1.315	-1.277	-1.486	mm
		XR2000919.00	-0.652	-0.619	-0.660	mm
		XR2000914.00	-0.705	-0.655	-0.716	mm
		XR2000909.00	-0.636	-0.582	-0.647	mm
			10-4-12 5:10	10-4-12 11:10	10-4-12 17:10	Units
Rod Extensometer	C305-XR20010	XR2001029.00	-0.039	-0.020	-0.055	mm
		XR2001024.00	0.243	0.367	0.384	mm
		XR2001019.00	0.074	0.105	0.067	mm
		XR2001014.00	0.160	0.293	0.307	mm
		XR2001009.00	0.190	0.347	0.393	mm

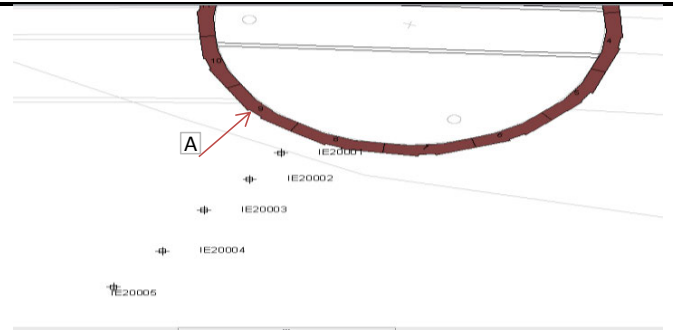
Learning Legacy Document

IRS Installation Record Sheets								
Sensor Type	Sensor ID	Installation Date Casing	Installation Date Sensor	Status	Location Sensor-GPS readings (m)			Depth (m bgl)
					Eastings X	Northings Y	Elevation Z (mATD)	
Inclinometer	C305-IE20001	16-02-12	01-03-12	Installed	89738.2054	35496.3881	106.7985	54.0000
Inclinometer	C305-IE20002	23-01-12	31-01-12	Installed	89735.7522	35493.1854	106.6880	45.0000
Inclinometer	C305-IE20003	21-11-11	25-11-11	Installed	89732.3930	35489.0930	106.5430	44.0000
Inclinometer	C305-IE20004	24-10-11	21-11-11	Installed	89728.7080	35484.2530	106.7780	29.0000
Inclinometer	C305-IE20005	27-10-11	18-11-11	Installed	89725.2030	35479.5450	106.8220	29.0000
Inclinometer	C305-IE20006	08-02-12	01-03-12	Installed	89747.0299	35531.7544	106.8235	54.0000
Inclinometer	C305-IE20007	19-01-12	09-02-12	Installed	89747.2002	35535.7407	106.7917	44.0000
Inclinometer	C305-IE20008	12-12-11	12-01-12	Installed	89747.2043	35542.0099	106.7696	44.0000
Inclinometer	C305-IE20009	16-11-11	23-11-11	Installed	89746.6560	35546.9460	106.6010	29.0000
Inclinometer	C305-IE20010	07-11-11	22-11-11	Installed	89747.032	35553.135	106.966	29.0000

Learning Legal

C305-IE20001

UNIAXIAL INCLINOMETER



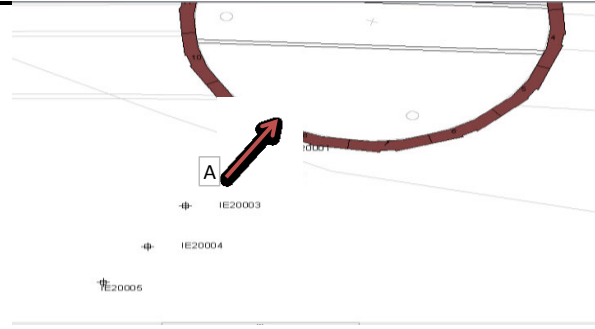
COMMISSIONING READINGS

Depth (m)	COMMISSIONING READINGS		
	04-06-12 3:10	04-06-12 9:10	04-06-12 3:10
	A (mm)	A (mm)	A (mm)
0.0	-0.395	-0.401	-0.366
3.0	-1.120	-1.076	-1.208
6.0	0.045	0.021	-0.009
9.0	0.987	0.981	0.939
12.0	-1.211	-1.195	-1.209
15.0	0.465	0.455	0.470
18.0	-0.424	-0.398	-0.328
21.0	0.856	0.888	0.916
24.0	1.033	1.042	1.018
27.0	0.847	0.867	0.850
30.0	0.137	0.161	0.101
33.0	0.992	0.921	0.993
36.0	-0.120	-0.089	-0.172
39.0	0.385	0.390	0.358
42.0	-0.569	-0.598	-0.563
45.0	-0.166	-0.200	-0.155
48.0	-0.211	-0.188	-0.234
51.0	-0.093	-0.102	-0.126

Learning Legacy Document

C305-IE20002

UNIAXIAL INCLINOMETER



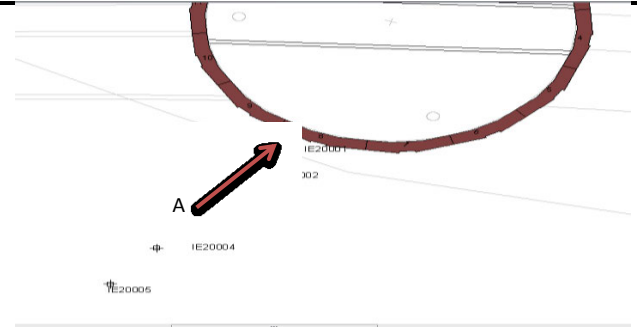
COMMISSIONING READINGS

Depth (m)	COMMISSIONING READINGS		
	31-03-12 9:00	31-03-12 15:00	02-04-12 21:00
	A (mm)	A (mm)	A (mm)
0.0	-0.549	-0.585	-0.367
3.0	-0.037	-0.030	-0.028
6.0	0.133	0.102	0.153
9.0	-0.917	-0.533	-0.977
12.0	-0.128	-0.123	0.186
15.0	0.100	0.085	0.061
18.0	-0.750	-0.690	-0.653
21.0	-0.107	-0.169	-0.231
24.0	0.076	0.076	0.165
27.0	-0.114	-0.109	0.067
30.0	-0.005	-0.009	0.147
33.0	NULL	NULL	NULL
36.0	1.161	1.155	1.157
39.0	0.093	0.099	0.179
42.0	0.935	0.923	0.929

Learning Legacy Document

C305-IE20003

UNIAXIAL INCLINOMETER



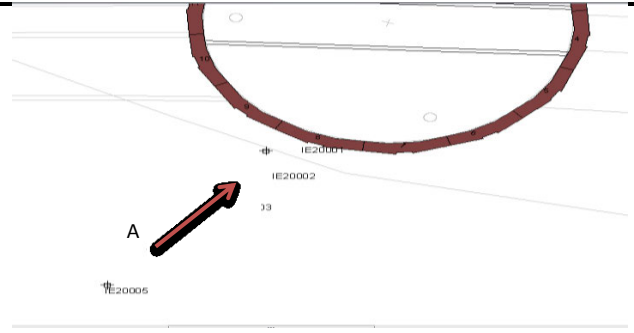
COMMISSIONING READINGS

Depth (m)	COMMISSIONING READINGS		
	05-06-12 9:30	05-06-12 15:30	05-06-12 21:30
	A (mm)	A (mm)	A (mm)
0.0	-0.384	-0.375	-0.365
3.0	-0.101	-0.095	-0.123
6.0	-0.314	-0.329	-0.333
9.0	-0.393	-0.277	-0.370
12.0	0.004	0.264	0.048
15.0	NULL	NULL	NULL
18.0	0.509	0.727	0.545
21.0	0.876	1.291	0.960
24.0	0.835	1.209	0.912
27.0	0.777	1.035	0.825
30.0	1.156	1.707	1.287
33.0	0.769	1.082	0.848
36.0	1.228	1.532	1.335
39.0	1.862	1.948	1.999
42.0	1.167	1.255	1.214

Learning Legacy Document

C305-IE20004

UNIAXIAL INCLINOMETER



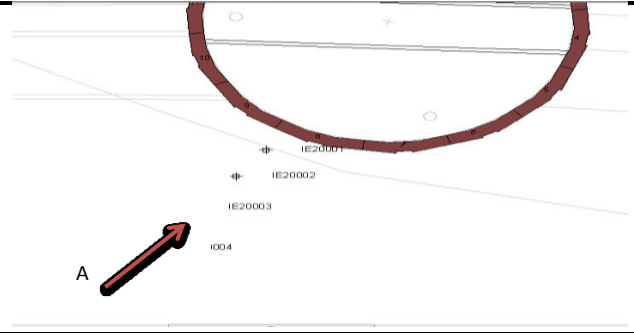
COMMISSIONING READINGS

Depth (m)	30-03-12 9:00	31-03-12 15:00	31-03-12 21:00
	A (mm)	A (mm)	A (mm)
0.0	-0.813	-0.830	-0.821
3.0	-0.188	-0.243	-0.222
6.0	-0.181	-0.267	-0.215
9.0	0.065	-0.004	0.013
12.0	0.081	0.074	0.075
15.0	0.282	0.134	0.271
18.0	0.350	-0.020	0.333
21.0	0.090	0.135	0.107
24.0	0.175	0.126	0.146
27.0	0.021	0.009	0.009

Learning Legacy Document

C305-IE20005

UNIAXIAL INCLINOMETER



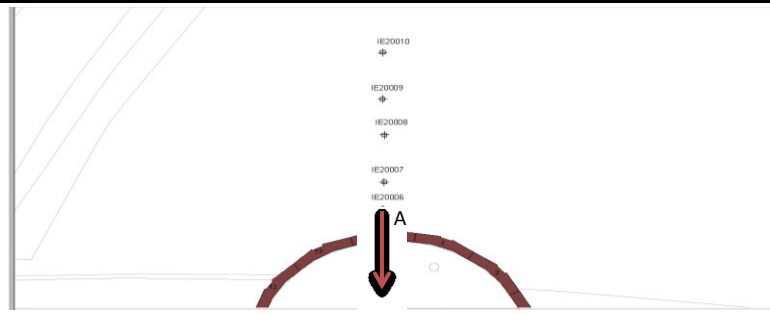
COMMISSIONING READINGS

Depth (m)	13-03-12 9:00	13-03-12 15:00	13-03-12 21:00
	A (mm)	A (mm)	A (mm)
0.0	0.001	-0.095	0.012
3.0	0.101	0.139	-0.021
6.0	-0.325	-0.250	-0.430
9.0	0.035	-0.016	0.065
12.0	0.259	-0.108	0.399
15.0	-0.016	0.054	-0.118
18.0	0.139	0.009	0.139
21.0	-0.211	0.200	-0.458
24.0	0.301	0.253	0.249
27.0	-0.007	-0.052	0.022

Learning Legacy Document

C305-IE20006

UNIAXIAL INCLINOMETER



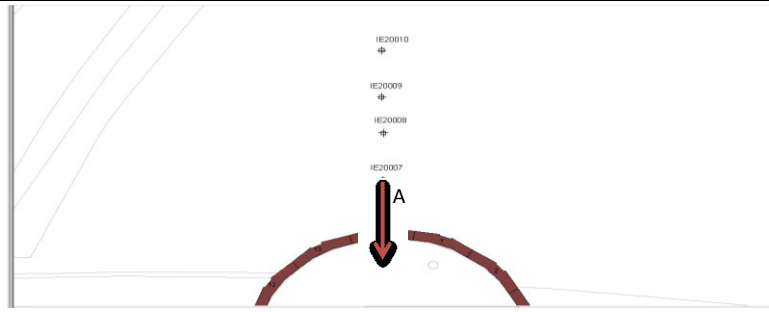
COMMISSIONING READINGS

Depth (m)	COMMISSIONING READINGS		
	06-04-12 10:10	06-04-12 16:10	06-04-12 22:10
	A (mm)	A (mm)	A (mm)
0.0	0.285	0.325	0.253
3.0	-0.867	-0.902	-0.905
6.0	0.602	0.487	0.607
9.0	-0.544	-0.726	-0.599
12.0	-2.689	-2.628	-2.691
15.0	-0.578	-0.654	-0.608
18.0	0.190	0.180	0.205
21.0	0.286	0.532	0.343
24.0	1.326	1.467	1.311
27.0	-0.023	-0.041	-0.024
30.0	0.482	0.480	0.492
33.0	-0.070	0.054	-0.060
36.0	0.083	0.142	0.087
39.0	-0.102	-0.083	-0.094
42.0	0.271	0.386	0.290
45.0	0.932	0.962	0.954
48.0	-0.177	-0.168	-0.172
51.0	0.184	0.187	0.188

Learning Legacy Document

C305-IE20007

UNIAXIAL INCLINOMETER



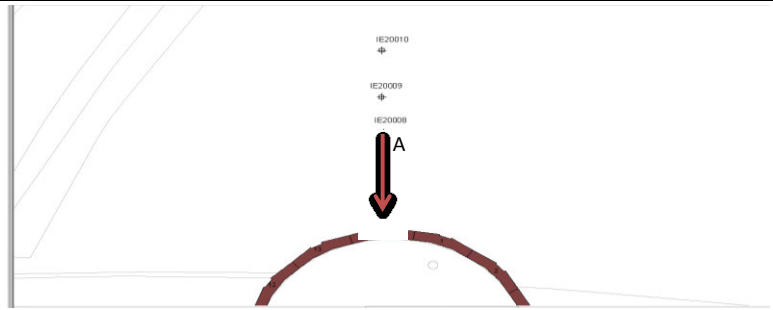
COMMISSIONING READINGS

Depth (m)	COMMISSIONING READINGS		
	16-03-12 10:10	16-03-12 16:10	16-03-12 22:10
	A (mm)	A (mm)	A (mm)
0.0	0.186	0.115	0.078
3.0	-0.290	-0.452	-0.456
6.0	-0.232	-0.218	-0.246
9.0	0.485	0.572	0.655
12.0	-0.477	-0.590	-0.459
15.0	-1.367	-1.205	-1.295
18.0	0.399	0.335	0.403
21.0	0.290	0.293	0.297
24.0	0.083	0.139	0.182
27.0	0.098	0.069	0.085
30.0	0.037	0.022	0.012
33.0	-0.133	-0.196	-0.145
36.0	-0.105	-0.171	-0.123
39.0	-0.073	-0.074	-0.042
42.0	0.044	0.049	0.057

Learning Legacy Document

C305-IE20008

UNIAXIAL INCLINOMETER



COMMISSIONING READINGS

Depth (m)	COMMISSIONING READINGS		
	13-03-12 9:00	13-03-12 15:00	13-03-12 21:00
	A (mm)	A (mm)	A (mm)
0.0	0.512	0.481	0.544
3.0	0.282	0.109	0.357
6.0	-0.126	-0.262	-0.079
9.0	-0.049	-0.143	0.051
12.0	0.134	-0.142	0.166
15.0	0.154	-0.062	0.174
18.0	0.360	0.004	0.344
21.0	0.109	0.074	0.109
24.0	0.003	0.000	0.003
27.0	0.121	-0.070	0.148
30.0	0.015	-0.005	-0.005
33.0	0.118	-0.002	0.118
36.0	-0.012	-0.045	-0.070
39.0	0.128	0.026	0.123
42.0	0.026	-0.016	0.035

Learning Legacy Document

Sensor Type	Sensor ID	Installation Date	Status	Sensor Location - GPS Reading			Commissioning Readings (m)			
				Eastings X (m)	Northings Y (m)	Elevation Z (mATD)	Date	Elevation Z1 (mATD)	Elevation Z2 (mATD)	Elevation Z3 (mATD)
Sockets	C305-LB03001	18/08/2011	Installed	89779.436	35457.585	106.889	12/09/2011	106.890	106.890	106.890
Sockets	C305-LB03002	18/08/2011	Installed	89774.345	35432.958	106.912	12/09/2011	106.869	106.927	106.943
Sockets	C305-LB03003	18/08/2011	Installed	89734.404	35460.883	107.568	12/09/2011	107.584	107.528	107.590
Sockets	C305-LB03004	18/08/2011	Installed	89732.288	35443.435	107.554	12/09/2011	107.531	107.581	107.550
Sockets	C305-LB03005	18/08/2011	Installed	89674.915	35465.757	106.871	12/09/2011	106.839	106.908	106.866
Sockets	C305-LB03006	18/08/2011	Installed	89663.748	35460.170	107.341	12/09/2011	106.858	106.798	106.833
Sockets	C305-LB03007	17/10/2011	Installed	89802.681	35453.007	107.534	17/10/2011	107.574	107.493	107.535
Sockets	C305-LB03008	17/10/2011	Installed	89791.006	35455.711	107.547	17/10/2011	107.545	107.576	107.521
Sockets	C305-LB03009	17/10/2011	Installed	89779.842	35457.082	107.619	17/10/2011	107.620	107.619	107.619

IRS Installation Record Sheets - 3D PRISMS

Sensor Type	Sensor ID	Date Installation	Status	SENSOR Location - GPS reading			Commissioning Readings			
				Eastings X (m)	Northings Y (m)	Elevation Z (mATD)		Eastings X (m)	Northings Y (m)	Elevation Z (mATD)
3D Prisms	C305-RP03001	02/08/2011	Installed	89779.276	35456.388	105.806	AVERAGE	89779.2770	35456.3890	105.8050
							31/08/2011	89779.2764	35456.3810	105.8010
							31/08/2011	89779.2764	35456.3970	105.7970
							31/08/2011	89779.2771	35456.4050	105.8010
3D Prism	C305-RP03002	02/08/2011	Installed	89779.374	35456.358	110.622	AVERAGE	89779.3750	35456.3580	110.6210
							31/08/2011	89779.3753	35456.3740	110.6290
							31/08/2011	89779.3756	35456.3820	110.6450
							31/08/2011	89779.3749	35456.3580	110.6410
3D Prism	C305-RP03003	02/08/2011	Installed	89775.284	35434.443	106.498	AVERAGE	89775.2850	35434.4450	106.4970
							31/08/2011	89775.2853	35434.4690	106.4890
							31/08/2011	89775.2851	35434.4410	106.4810
							31/08/2011	89775.2850	35434.4330	106.4890
3D Prism	C305-RP03004	40757	Installed	89775.278	35434.439	110.127	AVERAGE	89775.2790	35434.4400	110.1260
							31/08/2011	89775.2792	35434.4440	110.1500
							31/08/2011	89775.2786	35434.4280	110.1020
							31/08/2011	89775.2792	35434.4480	110.1260
3D Prism	C305-RP03005	02/08/2011	Installed	89734.548	35461.108	106.532	AVERAGE	89734.3820	35460.9320	106.5660
							31/08/2011	89734.3822	35460.9400	106.5820
							31/08/2011	89734.3817	35460.9160	106.5540
							31/08/2011	89734.3821	35460.9400	106.5620
3D Prism	C305-RP03006	02/08/2011	Installed	89734.499	35461.105	111.546	AVERAGE	89734.4990	35461.1050	111.5440
							31/08/2011	89734.4992	35461.0810	111.5600
							31/08/2011	89734.4986	35461.1290	111.5360

IRS Installation Record Sheets - 3D PRISMS

Sensor Type	Sensor ID	Date Installation	Status	SENSOR Location - GPS reading			Commissioning Readings			
				Eastings X (m)	Northings Y (m)	Elevation Z (mATD)		Eastings X (m)	Northings Y (m)	Elevation Z (mATD)
							31/08/2011	89734.4992	35461.1050	111.5360
3D Prism	C305-RP03007	02/08/2011	Installed	89732.347	35443.181	106.238	AVERAGE	89732.3470	35443.1810	106.2370
							31/08/2011	89732.3473	35443.1610	106.2610
							31/08/2011	89732.3467	35443.1930	106.2330
							31/08/2011	89732.3470	35443.1890	106.2170
3D Prism	C305-RP03008	02/08/2011	Installed	89732.330	35443.189	111.199	AVERAGE	89732.3300	35443.1890	111.1980
							31/08/2011	89732.3297	35443.1970	111.2140
							31/08/2011	89732.3305	35443.1810	111.1780
							31/08/2011	89732.3298	35443.1890	111.2020
3D Prism	C305-RP03009	02/08/2011	Installed	89674.957	35465.821	105.685	AVERAGE	89674.9560	35465.8220	105.6840
							31/08/2011	89674.9554	35465.8020	105.6800
							31/08/2011	89674.9561	35465.8420	105.7040
							31/08/2011	89674.9565	35465.8220	105.6680
3D Prism	C305-RP03010	02/08/2011	Installed	89674.984	35465.866	112.474	AVERAGE	89674.9830	35465.8660	112.4720
							31/08/2011	89674.9832	35465.8700	112.4760
							31/08/2011	89674.9825	35465.8500	112.4680
							31/08/2011	89674.9833	35465.8780	112.4720
3D Prism	C305-RP03011	02/08/2011	Installed	89674.253	35448.101	105.700	AVERAGE	89674.2530	35448.1020	105.6980
							31/08/2011	89674.2528	35448.1140	105.6860
							31/08/2011	89674.2536	35448.0780	105.7060
							31/08/2011	89674.2526	35448.1140	105.7020
3D Prism	C305-RP03012	02/08/2011	Installed	89674.280	35448.074	112.087	AVERAGE	89674.2790	35448.0760	112.0850
							31/08/2011	89674.2792	35448.0560	112.1090

IRS Installation Record Sheets - 3D PRISMS

Sensor Type	Sensor ID	Date Installation	Status	SENSOR Location - GPS reading			Commissioning Readings			
				Eastings X (m)	Northings Y (m)	Elevation Z (mATD)		Eastings X (m)	Northings Y (m)	Elevation Z (mATD)
							31/08/2011	89674.2787	35448.0960	112.0730
							31/08/2011	89674.2791	35448.0760	112.0730

Learning Legacy Document

IRS Installation Record Sheets - 3D PRISMS

Sensor Type	Sensor ID	Date Installation	Status	SENSOR Location - GPS reading			Commissioning Readings			
				Eastings X (m)	Northings Y (m)	Elevation Z (mATD)		Eastings X (m)	Northings Y (m)	Elevation Z (mATD)
3D Prisms	C305-RP04213	18/12/2012	INSTALLED	89605.007	35453.757	105.576	AVERAGE	89605.0068	35453.7370	105.5761
							26/12/2012	89605.0072	35453.7376	105.5767
							26/12/2012	89605.0065	35453.7365	105.5755
							26/12/2012	89605.0067	35453.7369	105.5761
3D Prisms	C305-RP04214	18/12/2012	INSTALLED	89605.320	35472.757	105.583	AVERAGE	89605.3200	35472.7572	105.5828
							26/12/2012	89605.3205	35472.7576	105.5825
							26/12/2012	89605.3196	35472.7567	105.5833
							26/12/2012	89605.3199	35472.7573	105.5826
3D Prisms	C305-RP04215	18/12/2012	INSTALLED	89611.979	35494.556	105.583	AVERAGE	89611.9788	35494.5559	105.5830
							26/12/2012	89611.9791	35494.5565	105.5829
							26/12/2012	89611.9787	35494.5556	105.5834
							26/12/2012	89611.9786	35494.5556	105.5827
3D Prisms	C305-RP04216	18/12/2012	INSTALLED	89622.562	35510.341	105.579	AVERAGE	89622.5619	35510.3414	105.5790
							26/12/2012	89622.5624	35510.3408	105.5787
							26/12/2012	89622.5613	35510.3416	105.5795
							26/12/2012	89622.5620	35510.3418	105.5788
3D Prisms	C305-RP04217	18/12/2012	INSTALLED	89632.610	35528.809	105.746	AVERAGE	89632.6100	35528.8090	105.7456
							26/12/2012	89632.6095	35528.8091	105.7462
							26/12/2012	89632.6105	35528.8089	105.7453
							26/12/2012	89632.6100	35528.8090	105.7453
3D Prisms	C305-RP04218	18/12/2012	INSTALLED	89644.141	35545.122	105.363	AVERAGE	89644.1409	35545.1224	105.3628
							26/12/2012	89644.1403	35545.1220	105.3627
							26/12/2012	89644.1412	35545.1225	105.3629
							26/12/2012	89644.1412	35545.1227	105.3628

Learning Legacy Document

APPENDIX C:

MINUTES CLOSE OUT MEETING AREA 3



I&M Close Out Meeting

Date & Time		02/03/2016 15:00	
Meeting No.			
The purpose of this document is to record review of the monitoring data, and agreement to decommission based on cessation of long term monitoring by DSJV. Agreement from this meeting is then considered acceptance from all parties that the Close Out Report can then be produced based on the data shown and this will be acceptable to the Project Manager.			
Attendees:			
Data Reviewed			
Monitoring References	Location	Settlement rate	Agreement to decommission
Area 3 - Limmo Peninsula Site			
LIMMO PENINSULA SITE			
MAIN SHAFT - INCLINOMETERS			
C305-IE03001	d-wall	N/A	YES
C305-IE03002	d-wall	N/A	YES
C305-IE03003	d-wall	N/A	YES
C305-IE03004	d-wall	N/A	YES
C305-IE03005	d-wall	N/A	YES
C305-IE03006	d-wall	N/A	YES
C305-IE03007	d-wall	N/A	YES
C305-IE03008	d-wall	N/A	YES
MAIN SHAFT - STRAIN GAUGES			
C305-EG03001		N/A	YES
C305-EG03002		N/A	YES
C305-EG03003		N/A	YES
C305-EG03004		N/A	YES
C305-EG03005		N/A	YES
MAIN SHAFT - PRISMS & TARGETS			
RP03501-RP035644		N/A	DESTROYED (2012)
LEVELLING POINTS - KTP			
C305-LP20001-14	Limmo yard	N/A	DESTROYED (2012)
C305-LP20015-24	Limmo yard	N/A	DESTROYED (2012)
C305-LP20025-38	Limmo yard	N/A	DESTROYED (2012)

Monitoring References	Location	Settlement rate	Agreement to decommission
AUXILIARY SHAFT - PRISM CONVERGENCE			
RP03501-RP035644		N/A	DESTROYED
LIMMO SITE - LEVELLING POINTS			
② C305-LP03070-76	Limmo yard - TW MAIN	<2mm/yr 100% <3mm/yr 100%	CONTINUE TO MONITOR 60 days POST LIMMO DEWATERING & SWITCH OFF
③ C305-LP03100-10	Limmo yard - ACCESS ROAD	<2mm/yr 82% <3mm/yr 100%	CONTINUE TO MONITOR 60 days POST LIMMO DEWATERING SWITCH OFF
④ C305-LP03111-16	Limmo yard - AUX SHAFT	<2mm/yr 100% <3mm/yr 100%	
⑤ C305-LP03117-32	Limmo yard	<2mm/yr 40% <3mm/yr 80%	CONTINUE TO MONITOR 60 days POST LIMMO DEWATERING SWITCH OFF (LP03120 & LP03127)
⑥ C305-LP03133-36	Limmo yard	N/A	DESTROYED
C305-LP03137-38	Limmo yard		
⑦ C305-LP03139-44	Limmo yard	N/A	DESTROYED
⑧ C305-LP03145-46	Limmo yard	N/A	DESTROYED
⑧ C305-LP03161-64	Limmo yard	<2mm/yr 33% <3mm/yr 33%	DESTROYED (2012)
⑨ C305-LP03170-79	Limmo yard	<2mm/yr 100% <3mm/yr 100%	YES
⑩ C305-LP03180-84	Limmo yard	<2mm/yr 50% <3mm/yr 50%	DESTROYED (2013)
⑪ C305-LP03200-216	Limmo yard	<2mm/yr 100% <3mm/yr 100%	YES
⑫ C305-LP03220-236	Limmo yard	<2mm/yr 100% <3mm/yr 100%	YES
SCL WORKS - ROD EXTENSOMETERS			
C305-XR03101		automatic readings. relative movement shown.	DESTROYED YES (Not for asset protection.)
LIMMO SITE - PIEZOMETERS			
C305-PV03001		N/A	YES
C305-PV03002		N/A	YES
C305-PV03101		N/A	YES
C305-PV03102		N/A	YES
C305-PV03103		N/A	YES
C305-PV03104		N/A	YES
C305-PV03105		N/A	YES
C305-PV03106		N/A	YES
C305-PV03107		N/A	YES
C305-PV03108		N/A	YES
C305-PV03109		N/A	YES
C305-PV03111		N/A	YES
C305-PV03112		N/A	YES

Monitoring References	Location	Settlement rate	Agreement to decommission
C305-PV03113		N/A	continue with readings until 3months after dewatering switched off. then decommission.
C305-PV03114		N/A	YES
C305-PV03118		N/A	YES
CH90R (CH03090)		N/A	continue with readings until 3months after dewatering switched off. then decommission.
LOWER LEE CROSSING			
SOCKETS			
C305-LB03001-09			✓ TAKE ANOTHER READING AS SOON AS POSSIBLE & REVIEW
PRISMS & TARGETS			
C305-RP03001-12			TAKE ANOTHER READING AS SOON AS POSSIBLE & REVIEW
Notes			
Sign off			
DSIV	Geocisa	Crossrail	C122
[Redacted]	[Redacted]	[Redacted]	[Redacted]

I&M Close Out Template - 13th July 2015

①

LPO3001-08

22mm 67%
 < 3mm 67%

Destroyed (2013)

Learning Legacy Document